N00158.AR.000419
NASJRB WILLOW GROVE
5090.3a

LETTER REGARDING RESULTS OF SITE INVESTIGATION CONDUCTED NEAR TINIUS OLSEN FACILITY WITH ATTACHMENT NASJRB WILLOW GROVE PA
9/10/1997
NAVFAC NORTHERN

DEPARTMENT OF THE NAVY
NORTHERN DIVISION
NAVAL FACILITIES ENGINEERING COMMAND
10 INDUSTRIAL HIGHWAY
MAIL STOP, #82
LESTER, PA 19113-2090

IN REPLY REFER TO
5090
Code 1821/JLC

SEP 10 1997

MEMORANDUM

FOR THE MEMBERS OF THE RESTORATION ADVISORY BOARD (RAB) FOR THE INSTALLATION RESTORATION PROGRAM AT NAVAL AIR STATION JOINT RESERVE BASE (NASJRB) WILLOW GROVE, PENNSYLVANIA

Enclosed is the Navy's final document reporting the results of the site investigation conducted on NASJRB property near the Tinius Olsen facility. This investigation was conducted at the request of NASJRB to assess soil and groundwater quality in response to reports that potential groundwater contamination was discovered upgradient of the Navy's property.

As presented in this document, this site investigation revealed the presence of four SVOC compounds as well as arsenic and dieldrin in surface soils above Pennsylvania DEP guidance values. In addition, shallow groundwater samples exhibited detection's above reference criteria of nickel, benzene, methyl tertiary-butyl ether (MTBE), dieldrin, and carbon tetrachloride.

If you would like to discuss the results of this investigation further, or need additional information, please give me a call at (610) 595-0567, extension 163.

Sincerely,

James L. Colter

JAMES L. COLTER
By direction of the
Commanding Officer

Enclosure

Distribution:
NASJRB Willow Grove, Jim Edmond (3 copies)
U.S. EPA Region III, Steve Hirsh
PADEP, Dave Kennedy
PADEP, Tom Canigiani
Earth Data, Inc., Dave Fennnimore
Horsham Township Manager, Michael McGee
Horsham Township Water Authority, Ralph McQuaid
Air Reserve Facility, Hal Dusen
General Instrument Corporation, Barbara Curtis
Community Co-Chair, Liz Gemmell
Community RAB Member, Eric Lindhult
Community RAB Member, Thomas Hibbs
Community RAB Member, John Dagostino
Community RAB Member, Dr. John Labows
Community RAB Member, Clifford Mars
Community RAB Member, James Vetrini
Community RAB Member, Daniel McCaffrey
Community RAB Member, Richard Peffall
Community RAB Member, Robert Williams
Community RAB Member, Thomas Meissgeier
Community RAB Member, T.H. Roth
Community RAB Member, Tom Friedman
Community RAB Member, Jane Bedinger
Community RAB Member, Ray Leopold
Community RAB Member, John Martin
Community RAB Member, Bill Nader

Brown & Root Environmental

600 Clark Avenue, Suite 3
King of Prussia, PA 19406-1433

(610) 491-9688
FAX: (610) 491-9645

BRPH\51-9-7-7

September 4, 1997

Mr. James L. Colter 1821/JLC
Northern Division
Naval Facilities Engineering Command
10 Industrial Highway, Mail Stop No. 82
Lester, Pennsylvania 19113-2090

Reference: Contract No. N62472-90-D-1298 (CLEAN)
Contract Task Order (CTO) No. 277

Subject: Phase 2 RI Draft Addendum Report (Tinius Olsen Vicinity)
NASJRB - Willow Grove, Pennsylvania

Dear Mr. Colter:

At your request, three copies of the subject draft document have been submitted for review. One copy has been sent to Jim Edmond at NASJRB Willow Grove, one copy has been sent to Dave Fennimore at Earth Data, Inc. and one copy is enclosed for your use. As agreed, some of the referenced analytical data in the subject draft report is preliminary (i.e., not validated), therefore, the report should be considered preliminary.

Please do not hesitate to contact me if you have questions or require any further information or revisions.

Sincerely,

Russ Turner

Russell E. Turner
Project Manager

RET/ejc

Enclosure

c: Jim Edmond (NASJRB Willow Grove)
Dave Fennimore (Earth Data, Inc.)
John Trepanowski, P.E. (B&R Environmental)
Garth Glenn (B&R Environmental)
File 3.2

Draft Addendum Remedial Investigation Report For Site Investigation Near Tinius Olsen Property

Phase 2 Remedial Investigation
NASJRB Willow Grove, Pennsylvania

INTRODUCTION

Brown & Root Environmental (B&R Environmental) submits this letter report for environmental site investigation on Naval Air Station Joint Reserve Base (NASJRB) Willow Grove property adjacent to the Tinius Olsen property in response to a request for change from the Navy for Contract Task Order No. 277 under Contract N62472-90-D-1298, Comprehensive Long - Term Environmental Action-Navy (CLEAN).

No previous environmental investigations have been performed in the area of NASJRB Willow Grove adjacent to the Tinius Olsen property. Tinius Olsen is a metal working manufacturing facility (machine shop) located on the eastern boundary of NASJRB Willow Grove, west of Route 611 in Horsham Township. The Tinius Olsen property is surrounded on three sides by NASJRB Willow Grove property. Figure 1 shows the study area location and Figure 2 shows sample locations on the site plan. The location, description, and physical characteristics of the other NASJRB Willow Grove Phase 2 RI study areas are contained in Section 1.0 of the Phase 2 RI Work Plan (B&R Environmental, May 1997).

B&R Environmental conducted preliminary site investigations consisting of installation and sampling of 2 soil borings, construction and groundwater sampling of 4 monitoring wells, water level measurements, survey of investigation features (for mapping), and chemical analysis of soil and groundwater samples collected. This "letter report" has been prepared to present preliminary investigation results for Navy review.

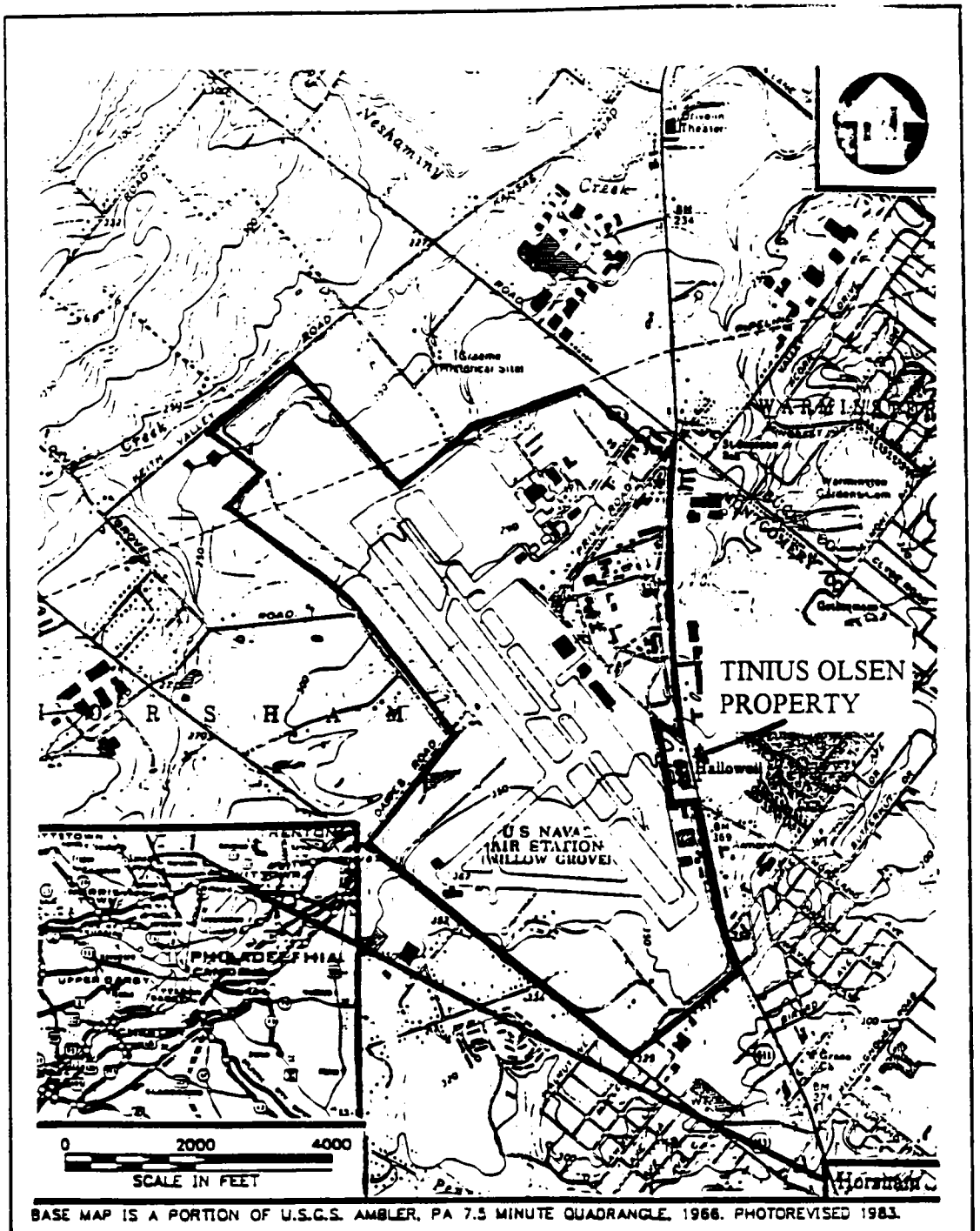

BASE MAP IS A PORTION OF U.S.G.S. AMBLER, PA 7.5 MINUTE QUADRANGLE, 1966, PHOTOREVISED 1983.

FIGURE 1

LOCATION OF TINIUS OLSEN PROPERTY
NASJRB WILLOW GROVE
HORSHAM TOWNSHIP, PA

Brown & Root Environmental

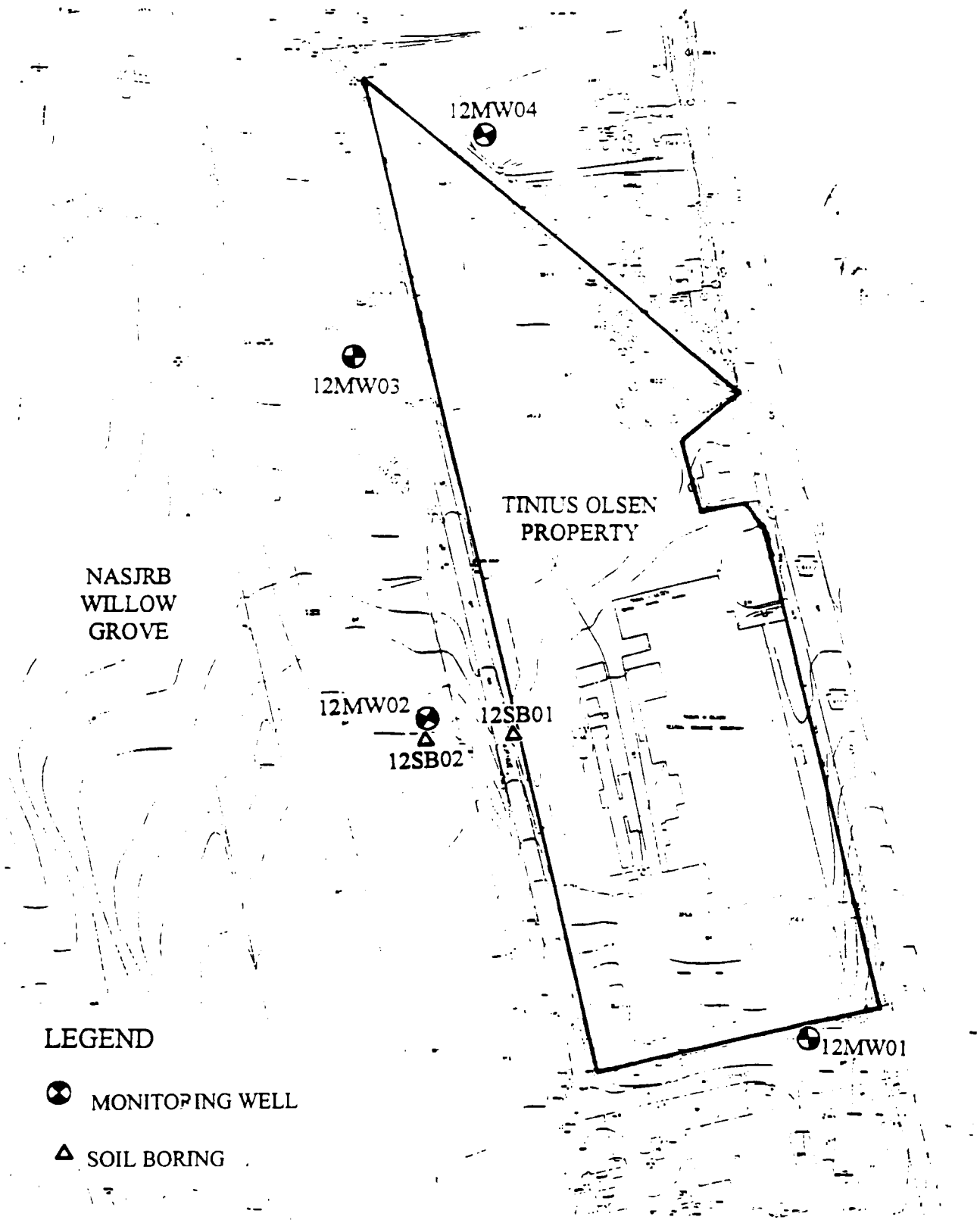

FIGURE 2

SAMPLE LOCATIONS
SITE 12
NASJRB WILLOW GROVE

08/15/97

Brown & Root Environmental

SUMMARY OF FIELD INVESTIGATION

The objective of this study was to conduct a preliminary environmental investigation of soil and groundwater quality on the Navy's property near the Tinius Olsen facility. It was reported to the Navy that a groundwater contaminant, methyl tertiary butyl ether (MTBE), was detected in the water supply at the Tinius Olsen Machine Company, which owns property adjacent to NASJRB Willow Grove, to the east, along Easton Road. Further, the Navy was informed that the Pennsylvania Department of Environmental Protection (PADEP) was conducting an investigation at a former gas station site located on Easton Road southeast of the Tinius Olsen facility and NASJRB Willow Grove. It was suspected that the groundwater contamination found at Tinius Olsen could be emanating from the former gas station because of the past presence of a leaking underground storage tank. Since it was believed that groundwater flow in that area of NASJRB was toward the northwest, the Navy determined that it would be in their best interest to determine if groundwater quality on the Navy's property may also have been adversely impacted. Therefore, B&R Environmental was directed to initiate field investigations on May 27, 1997 to determine if any potential contamination was impacting Navy property. This report presents the preliminary results of the assessment of soil and groundwater.

Soil Investigation

Two soil borings were advanced from the ground surface to refusal on bedrock to obtain a detailed description of subsurface materials, and to obtain soil samples for laboratory analysis. The location of one soil boring, 12SB01, was selected to evaluate soils form a natural surface water drainage pathway draining the parking lot south of the facility and a large portion of the manufacturing complex near the central area of the Tinius Olsen facility. The second boring, 12SB02, was at the location of one of the monitoring wells, 12MW02. Figure 2 shows the locations of the borings.

Soil boring 12SB01 was advanced with a stainless steel hand auger to a depth of 4.25 feet deep. Soil boring 12SB02 was drilled by Advanced Drilling Inc. of Washington, New Jersey using a hollow stem auger drill rig with continuous split-spoon sampling from the surface to a spoon sample refusal depth of 10 feet. Boring 12SB02 was drilled to a total depth of 18.5 feet to provide a description of the subsurface material and determine the local depth to water. The hand auger and split spoon samples were logged by a B&R Environmental geologist and screened with a photoionization detector (PID). No PID readings significantly above background were encountered in the soil samples.

Surface soil samples for laboratory analysis were obtained from a depth of 0 to 6 inches at each of the two soil boring locations and subsurface soil samples were obtained from depth intervals 0.5 to 2 feet and 2 to 4 feet for submission to the laboratory. Two additional depth intervals, 4 to 6 feet and 6 to 8 feet, were sampled from boring 12SB02 and submitted to the laboratory. Sample intervals are shown on the boring logs which are contained in Appendix A. Appendix B contains the sample log forms. Soil boring locations were surveyed to obtain horizontal coordinates.

Samples were submitted to Applied Research and Development Laboratory (ARDL, Inc.) in Mount Vernon, Illinois. All soil samples were analyzed for TCL VOCs, SVOCs, PCB/pesticides, and TAL metals and cyanide.

Ground Water Quality Investigation

Four groundwater monitoring wells were installed. One monitoring well, 12MW01, was installed in the expected upgradient area as determined from local topography. Two wells, 12MW02, and 12MW03, were placed in the central area of the Tinius Olsen western boundary in order to determine potential impact to groundwater at the site. Monitoring well 12MW04 was installed at the downgradient area north of the Tinius Olsen property.

Well 12MW01 also serves to monitor groundwater downgradient of a retail gasoline station located along Route 611 approximately 1/4 mile to the southeast. The station is reported to be undergoing environmental action for leaking underground storage tanks (UST).

Four monitoring well boreholes were drilled using air rotary drilling to a maximum depth of 30 feet. A B&R Environmental field geologist logged the drill cuttings and recorded all drilling information, geologic/hydrogeologic characteristics and any unusual occurrences. The borehole and cuttings were screened with a PID and readings were recorded in the site logbook and documented on boring logs. Boring logs are included in Appendix A.

Wells were completed in the boreholes using 2-inch diameter PVC well screen and riser pipe to monitor the water table aquifer. Factory machined 0.020 inch slotted screens were used. Water levels detected in the borings, field assessment of the soil and rock materials and information on the local water table were used to determine the interval of screen placement. Each monitoring well was developed by pumping, and each was surveyed for vertical elevation and horizontal location.

Table 1 summarizes the monitoring well construction data and Appendix A contains the well completion logs.

Survey

The horizontal locations and the elevations (at the top of casing for monitoring wells) relative to mean sea level for the four monitoring wells and two borings were measured by GEO-Technical Services, Inc. of Harrisburg, Pennsylvania.

Monitoring Well Water Level Measurements

The monitoring wells were gauged by B&R Environmental on 7/2/97 and 8/7/97. Piezometric elevations were calculated to determine the groundwater flow direction and gradient. Appendix D contains the surveyors data report.

Groundwater Sampling

Groundwater samples and a field duplicate were collected from the monitoring wells three weeks after well development. No free product was observed in any of the wells.

Groundwater sampling was conducted in accordance with the low-flow sampling procedure based on USEPA Region III amended Groundwater Sampling Procedure Low-Flow Purge and Sampling Guidance. Monitoring wells were purged and sampled using a low-flow submersible pump and disposable polyethylene tubing. Groundwater was directed into a flow-through cell with a multi-probe water quality meter. Each well was purged until the monitored parameters (pH, temperature, conductivity, turbidity, and dissolved oxygen) of three consecutive readings were within 10 percent.

All groundwater samples were submitted to ARDL and analyzed for TCL VOCs plus methyl tertiary butyl ether (MTBE), SVOCs, PCB/pesticides, TAL metals, cyanide, and total petroleum hydrocarbons-gasoline range organics/diesel range organics (TPH-GRO/DRO). All pertinent field data were recorded in the field logbook and on the appropriate sample log sheet. The groundwater sample log sheets are included in Appendix B.

TABLE 1

SITE 12 MONITORING WELL CONSTRUCTION DETAILS
NASJRB WILLOW GROVE, PENNSYLVANIA

Well Number	Total Depth (feet bgs [1])	Screened Interval (feet bgs)	Top of Filter Pack (feet bgs)	Top of Bentonite Seal (feet bgs)	Completion Date
12MW01	30	10-30	8	6	5/28/97
12MW02	30	6-26	4.5	3	5/29/97
12MW03	27	6-26	4.5	3	5/28/97
12MW04	26	6-26	4.5	3	5/29/97

[1] bgs = below ground surface

Field Decontamination

All major drilling equipment and sampling equipment was decontaminated before sampling, between individual samples, and after drilling and sampling activities.

The down-hole drilling equipment and sampling tools were cleaned using a high pressure steam generator (steam jenny) before beginning work, between boring and well locations, and at the end of the drilling/well installation program. A temporary decontamination pad was constructed at the study area in a vacant parking area to the south of the Tinius Olsen property to complete this work. NASJRB provided potable water for decontamination.

The sampling equipment used for collecting samples was decontaminated before field sampling and between samples. The following decontamination steps were followed:

- Alconox or liquinox detergent solution wash.
- Potable water rinse.
- Deionized water rinse.
- Air dry.

Field analytical equipment such as pH, conductivity, temperature, and turbidity instrument probes were first rinsed with Deionized water and then with a portion of the sample liquid.

Investigation Derived Waste

Investigation derived wastes including drill cuttings, development water, purge water, and decontamination fluids were handled and disposed in accordance with procedures described in the Phase 2 RI Work Plan.

Drill Cuttings

Drill cuttings generated during the soil boring and well installation program were field screened with a PID. No elevated organic vapor readings were generated at the boreholes. The soil borings were backfilled with soil cuttings. Drill cuttings from the well boring locations did not indicate any significant PID readings and the cuttings were spread around the immediate area of the well.

Development Water

Development water from the newly installed monitoring wells was directed away from the wellhead and discharged to the ground surface and allowed to infiltrate the soil. Elevated (above background) PID readings were noted during drilling at the water table in well boring 12MW01, therefore, the development water from that well was containerized, sampled and stored on site pending test results for disposal.

Purge Water

Purge water was directed away from the wellhead and discharged to the ground surface and allowed to infiltrate the soil. Very small quantities of purge water were generated during groundwater sampling due to the low-flow sampling procedure. The quantities of purge water removed from each well is listed on the groundwater sample log sheets located in Appendix B.

RESULTS OF INVESTIGATION

This section describes the results of the field investigation, including a description of the geology, hydrogeology and laboratory analysis results of soil and groundwater samples from the site.

Regional Geology

Geology at the NASJRB site area near Tinius Olsen consists of the middle member of the Triassic age Stockton Formation overlain by silty clay soil. The soil survey of Montgomery County (United States Department of Agriculture, 1967) indicates that mapped within the boundaries of NASJRB at the site area is termed as: made land, shale and sandstone materials. This soil is the result of altering and mixing of soil formed in material weathered from shale and sandstone. This land type is often dusky-red to yellowish-brown shaly silt loam. The soil survey indicates that in the Willow Grove area the soil material is very silty and poorly suited to engineering purposes.

The Stockton Formation is composed of fine- to coarse-grained arkosic sandstones and conglomerates that are interbedded with finer grained shales and siltstones. Beds commonly pinch out or form gradational contacts with overlying or underlying beds over lateral distances greater than several hundred feet (Rima et al., 1962). Based principally on dominant grain size and lithology, the Stockton Formation is divided into lower, middle, and upper members.

The middle member of the Stockton Formation is present at the site and consists of fine- to medium-grained arkosic sandstone interbedded with shale. Beds of shale and siltstone are common in the upper portion of the member, and coarser grained units are more common in the lower portion of the member. The rocks of the middle member are well sorted and weakly cemented, which creates a relatively high porosity compared to the lower and upper members of the formation (Rima et al., 1962). The middle member of the Stockton Formation typically weathers to a depth of 15 to 35 feet.

Regionally, the sedimentary beds of the Stockton Formation strike to the northeast and dip at an average rate of 12 degrees to the northwest. At another government installation located approximately 3 miles northeast of the site, strikes ranging from north 64 degrees east to north 71 degrees east and dips ranging from 5 degrees to 9 degrees to the northwest were calculated from subsurface correlation of geophysical borehole logs for the middle member of the Stockton Formation (HNUS, 1995).

Site Hydrogeology

A water table aquifer exists within the top portion of the rock formation beneath the site. The water table surface appears to freely move between the rock aquifer and adjoining weathered sediments and soil overlying rock.

Depth that groundwater was encountered during the soil boring 12SB02 was used to determine screen intervals and potential saturated zone for wells at the site. Gauging results and the calculated piezometric elevations for two dates are shown in Table 2. Figure 3 and Figure 4 are piezometric contour maps for the site water table as measured on July 2, 1997 and August 7, 1997. The data from July 2, 1997 indicates a groundwater flow to the northwest with a gradient of approximately 0.01 (i.e., approximately 1.0 foot of drop per 100 feet of run). Data from the four wells taken on August 7, 1997 confirm the gradient of 0.01 with groundwater flow direction to the north-northwest.

TABLE 2
SITE 12 STATIC-WATER-LEVEL MEASUREMENTS
NASJRB WILLOW GROVE, PENNSYLVANIA

Well Number	TOC Elevation	Date and Time of Measurement	Depth to Water (feet below TOC[1])	Groundwater Elevation
12MW01	363.65	07/02/97 1115	17.18	346.47
12MW02	353.69	07/02/97 1131	11.89	341.80
12MW03	348.92	07/02/97 1118	12.52	336.40
12MW04	349.27	07/02/97 1125	13.28	335.99

Well Number	TOC Elevation	Date and Time of Measurement	Depth to Water (feet below TOC[1])	Groundwater Elevation
12MW01	363.65	08/07/97 1728	18.47	345.18
12MW02	353.69	08/07/97 1715	11.76	341.93
12MW03	348.92	08/07/97 1724	12.78	336.14
12MW04	349.27	08/07/97 1720	13.76	335.51

[1] TOC = Top of Casing

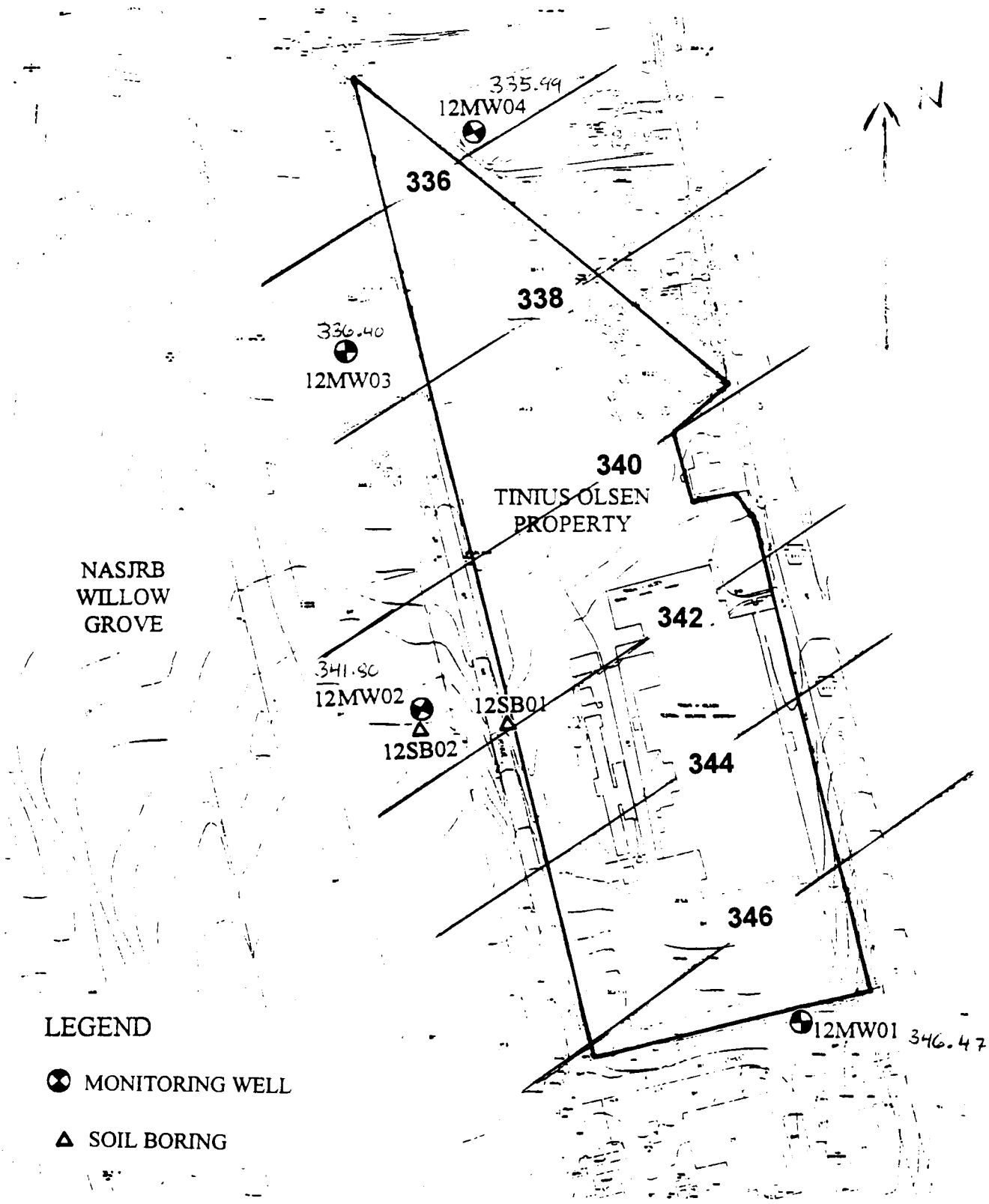

FIGURE 3

GROUNDWATER CONTOUR MAP July 2, 1997
SITE 12
NASJRB WILLOW GROVE

Brown & Root Environmental

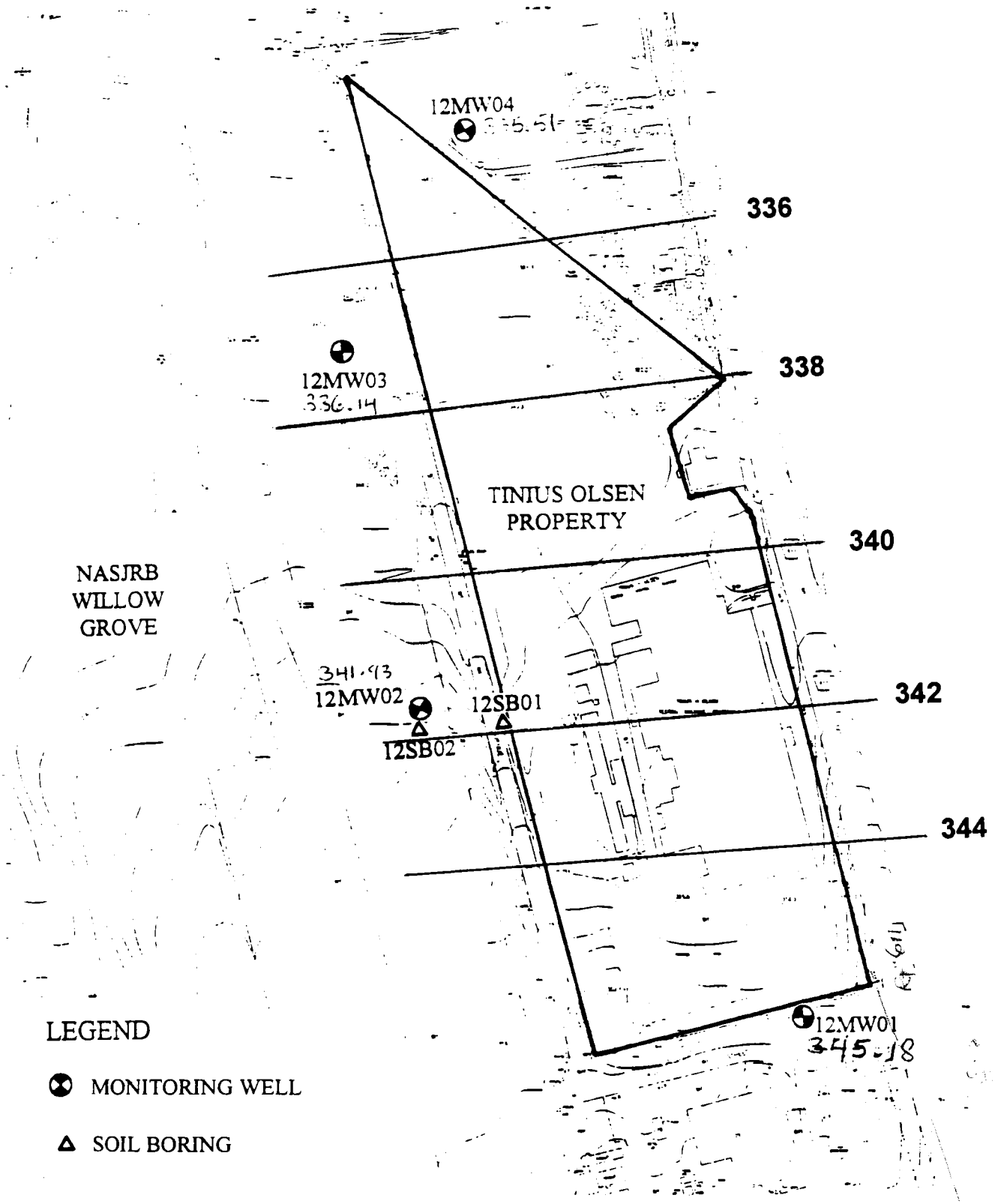

FIGURE 4

GROUNDWATER CONTOUR MAP August 7, 1997
SITE 12
NASJRB WILLOW GROVE

Brown & Root Environmental

Summary of Soil Sample Analysis

On-site screening of soil samples and cuttings from well borings was performed with a Photoionization Detector (PID). The PID readings for each sample interval are presented on the boring logs in Appendix A and on appropriate sample log sheets. Soil screened at the two soil boring locations did not reveal elevated PID readings. Positive PID readings were recorded in vapor from cuttings at monitoring well borehole 12MW01 at depths 16 to 18 feet, near the top of the water table.

Laboratory analysis results are summarized in Table 3 (surface soils) and Table 4 (subsurface soil) with comparison columns for reference criteria. Sample location 12SS03, presented in Table 3, is a field duplicate of surface soil sample 12SS01 sampled at 0 to 6 inches deep. Table 5 presents analytical data for surface soil samples collected at NASJRB locations proposed as background for comparison. These background samples were collected away from known or suspected waste-handling or waste disposal sites.

Surface soil samples from 12SS01 and 12SS02 exceeded direct contact criteria for arsenic, beryllium, benzo(a)pyrene (BAP), and dieldrin (see Table 3). Concentrations of these compounds in the sample from 12SS02 were below background soil concentrations (see Table 5) with the exception of BAP which was 1500 mg/kg in 12SS02 and 1100 mg/kg in the highest background sample, BGSS12. Surface soil sample 12SS01 also resulted with concentrations of three additional SVOCs (benzo(a)anthracene, benzo(b)fluoranthene, and dibenz(a,h)anthracene) over the direct contact residential and/or non-residential criteria. Sample results at 12SS01 were elevated over the background concentrations for arsenic, dieldrin, and four SVOCs. This sample was collected at the western property boundary of Tinius Olsen between an on-base roadway and the property line fence (see Figure 2).

Subsurface soil samples from borings 12SB01 and 12SB02 resulted with arsenic concentrations above the Pennsylvania and EPA Region III direct contact criteria (see Table 4) but below several of the background soil samples collected at NASJRB (see Table 5). Beryllium was detected at 1.1 mg/kg in sample 12SB020608 collected from a weathered mudstone/siltstone at 6 to 8 feet deep. This sample result is above the Pennsylvania Residential Direct Contact criteria of 1.0 mg/kg but is below several of the background soil sample results for beryllium. Soil sample 12SB020002 (6 inches to 2 feet deep) resulted with 1200 mg/kg BAP which is above the Pennsylvania and EPA Region III direct contact criteria (see Table 5). BAP was detected in one background soil sample (BGSS12) at 1100 mg/kg.

TABLE 3

COMPARISON OF SURFACE SOIL ANALYTICAL DATA TO ARARS AND TBCs - Site 12

NAWS, WILLOW GROVE, PENNSYLVANIA

SAMPLE NUMBER:	12SS01	12SS01-DUP	12SS02	---	---	ARARS & TBCs			
LOCATION:	12SS01	12SS01-DUP	12SS02	---	---	Risk-Based Concentration for Residential Soil Ingestion	Risk-Based Concentration for Industrial Soil Ingestion	PADEP Soil Residential Direct Contact MSC	PADEP Soil Non-residential Direct Contact MSC
DATA SOURCE:	Surface Soil	Surface Soil	Surface Soil						
SAMPLE DATE:	05/30/97	05/30/97	05/27/97						
INORGANICS	**mg/kg**	**mg/kg**	**mg/kg**			**mg/kg**	**mg/kg**	**mg/kg**	**mg/kg**
aluminum	9860	9550	10400			78000	1000000	-	-
arsenic	27.7 E L	39.3 E L	4.5 E			0.430	3.80	3.00	4.00
barium	101	87	135			5500	140000	5000	70000
beryllium	0.84 E	0.77 E	1.2 E			0.150	1.30	1.00	1.30
cadmium	2.3 K	2.2 K	1.3 U			39.0	1000	20.0	500
calcium	13200	7510	1430			-	-	-	-
chromium, total	40.1	28.4	20.5			390	10000	-	-
cobalt	8.4	8	8.3			4700	120000	-	-
copper	26	31.6	18.6			3100	82000	700	37000
iron	18700	19400	18600			23000	610000	-	-
lead	189	321	88.7			400	-	500	1000
magnesium	8630	5140	1730			-	-	-	-
manganese	502	485	841			1800	47000	-	-
mercury	0.14 K	0.15 K	0.16 K			23.0	610	20.0	300
nickel	26.6	21.6	11.6 K			1600	41000	200	20000
potassium	791	520	696			-	-	-	-
sodium	106	98.8 U	105 U			-	-	-	-
vanadium	34.3	34.4	32.5			550	14000	-	-
zinc	246 L	293 L	83.1			23000	610000	-	-
SEMIVOLATILES	**ug/kg**	**ug/kg**	**ug/kg**			**ug/kg**	**ug/kg**	**ug/kg**	**ug/kg**
acenaphthene	410 U	150 J	77 J			4700000	120000000	5000000	60000000
acenaphthylene	210 J	230 J	430 U			-	-	-	-
anthracene	1700	590	290 J			23000000	610000000	23000000	300000000
benzo(a)anthracene	7500 E **	3800 E **	1300 E			880	7800	6000	8000
benzo(a)pyrene	6900 E **	4300 E **	1500 E			88.0	780	600	800
benzo(b)fluoranthene	9300 E **	6000 E **	2200 E			880	7800	6000	8000
benzo(g,h,i)perylene	3600 J**	2200 **	540			-	-	-	-
benzo(k)fluoranthene	5200 **	3100 **	860			8800	78000	60000	80000

TABLE 3

COMPARISON OF SURFACE SOIL ANALYTICAL DATA TO ARARS AND TBCs - Site 12

NAWS, WILLOW GROVE, PENNSYLVANIA

SAMPLE NUMBER:	12SS01	12SS01-DUP	12SS02	---	---	ARARS & TBCs			
LOCATION:	12SS01	12SS01-DUP	12SS02	---	---	Risk-Based Concentration for Residential Soil Ingestion	Risk-Based Concentration for Industrial Soil Ingestion	PADEP Soil Residential Direct Contact MSC	PADEP Soil Non-residential Direct Contact MSC
DATA SOURCE:	Surface Soil	Surface Soil	Surface Soil						
SAMPLE DATE:	05/30/97	05/30/97	05/27/97						
SEMIVOLATILES	ug/kg	ug/kg	ug/kg			ug/kg	ug/kg	ug/kg	ug/kg
bis(2-ethylhexyl)phthalate	220 J	270 J	120 J			46000	410000	300000	400000
butylbenzylphthalate	410 UJ	110 J	430 U			16000000	410000000	16000000	200000000
carbazole	680	520 J	240 J			32000	290000	-	-
chrysene	8300 **	4700 **	1800			88000	780000	600000	800000
di-n-butylphthalate	510	260 J	430 U			7800000	200000000	-	-
dibenz(a,h)anthracene	970 E J**	470 E J**	190 E J			88.0	780	600	800
dibenzofuran	240 J	100 J	47 J			310000	8200000	-	-
fluoranthene	17000 **	8400 **	3700 **			3100000	82000000	3000000	40000000
fluorene	580	250 J	100 J			3100000	82000000	3000000	40000000
indeno(1,2,3-cd)pyrene	4500 E **	2800 E **	850			880	7800	6000	8000
phenanthrene	9900 **	4400 **	1800			-	-	-	-
pyrene	16000 **	7800 **	2900			2300000	61000000	2000000	30000000
VOLATILES	ug/kg	ug/kg	ug/kg			ug/kg	ug/kg	ug/kg	ug/kg
methylene chloride	10 B	20 B**	11 B*			85000	760000	600000	800000
PESTICIDES	ug/kg	ug/kg	ug/kg			ug/kg	ug/kg	ug/kg	ug/kg
4,4'-DDE	230	150	8.7 U			1900	17000	10000	17000
4,4'-DDT	350 J	260	24			1900	17000	10000	17000
alpha-chlordane	250 J	180	110 J**			490	4400	3000	4000
dieldrin	3400 E **	2800 E **	480 E **			40.0	360	300	400
gamma-chlordane	260 J	190	59			490	4400	3000	4000
heptachlor epoxide	21 U	21 U	28			70.0	630	500	600

TABLE 4

COMPARISON OF SUBSURFACE SOIL ANALYTICAL DATA TO ARARS AND TBCs - Site 12

NAWS, WILLOW GROVE, PENNSYLVANIA

SAMPLE NUMBER:	12SB01-0002	12SB01-0204	12SB02-0002	12SB02-0204	12SB02-0406	ARARS & TBCs			
LOCATION:	12SB01	12SB01	12SB02	12SB02	12SB02	Risk-Based Concentration for Residential Soil Ingestion	Risk-Based Concentration for Industrial Soil Ingestion	PADEP Soil Residential Direct Contact MSC	PADEP Soil Non-residential Direct Contact MSC
DATA SOURCE:	Subsurface Soil	Subsurface Soil	Subsurface Soil	Subsurface Soil	Subsurface Soil				
SAMPLE DATE:	05/30/97	05/30/97	05/27/97	05/27/97	05/27/97				
INORGANICS	**mg/kg**	**mg/kg**	**mg/kg**	**mg/kg**	**mg/kg**	**mg/kg**	**mg/kg**	**mg/kg**	**mg/kg**
aluminum	9530	11900	9760	13500	8100	78000	1000000	-	-
antimony	4.9 UL	4.9 UL	4.8 UL	4.8 UL	4.6 UL	31.0	820	30.0	400
arsenic	3.9 E L	5.3 E L	6.2 E L	4.4 E L	3.9 E	0.430	3.80	3.00	4.00
barium	57	72.2	94.2	75	31.3	5500	140000	5000	70000
beryllium	0.68 E	0.74 E	0.89 E	0.75 E	0.43 E	0.150	1.30	1.00	1.30
calcium	1290	2460	1760	1270	598	-	-	-	-
chromium, total	16.4	22	15.4	18	11.5	390	10000	-	-
cobalt	7.2	8.3	6.3	6	3.9	4700	120000	-	-
copper	9.6 L	10.4 L	20.2	8.1 L	8.5 L	3100	82000	700	37000
iron	14400	17600	13900	17000	12300	23000	610000	-	-
lead	19.3	24.6	70.8	9.7	5.1	400	-	500	1000
magnesium	1850	2320	1760	1880	1100	-	-	-	-
manganese	298	418	661	318	54.4	1800	47000	-	-
nickel	11.2	13.4	9.8 K	13.2 K	7.8 K	1600	41000	200	20000
potassium	442	655	362 U	478	469	-	-	-	-
selenium	1.2 UL	1.2 UL	0.29 L	1.2 UL	0.23 UL	390	10000	60.0	5000
vanadium	29.6	30.8	23.4	28.8	18.7	550	14000	-	-
zinc	51.8 L	46.6 L	45.4	35.7	19.4	23000	610000	-	-
SEMIVOLATILES	**ug/kg**	**ug/kg**	**ug/kg**	**ug/kg**	**ug/kg**	**ug/kg**	**ug/kg**	**ug/kg**	**ug/kg**
acenaphthene	400 U	410 U	70 J	400 U	380 U	4700000	120000000	5000000	60000000
acenaphthylene	400 U	410 U	70 J	400 U	380 U	-	-	-	-
anthracene	400 U	53 J	210 J	400 U	380 U	23000000	610000000	23000000	300000000
benzo(a)anthracene	62 J	300 J	830	400 U	380 U	880	7800	6000	8000
benzo(a)pyrene	80 J	350 E J	1200 E	400 U	380 U	88.0	780	600	800
benzo(b)fluoranthene	110 J	450	1600 E	400 U	380 U	880	7800	6000	8000
benzo(g,h,i)perylene	400 U	190 J	610	400 U	380 U	-	-	-	-
benzo(k)fluoranthene	88 J	300 J	970	400 U	380 U	8800	78000	60000	80000
bis(2-ethylhexyl)phthalate	400 U	410 U	210 J	73 J	84 J	46000	410000	300000	400000

TABLE 4

COMPARISON OF SUBSURFACE SOIL ANALYTICAL DATA TO ARARS AND TBCs - Site 12

NAWS, WILLOW GROVE, PENNSYLVANIA

SAMPLE NUMBER:	12SB01-0002	12SB01-0204	12SB02-0002	12SB02-0204	12SB02-0406	ARARS & TBCs			
LOCATION:	12SB01	12SB01	12SB02	12SB02	12SB02	Risk-Based Concentration for Residential Soil Ingestion	Risk-Based Concentration for Industrial Soil Ingestion	PADEP Soil Residential Direct Contact MSC	PADEP Soil Non-residential Direct Contact MSC
DATA SOURCE:	Subsurface Soil	Subsurface Soil	Subsurface Soil	Subsurface Soil	Subsurface Soil				
SAMPLE DATE:	05/30/97	05/30/97	05/27/97	05/27/97	05/27/97				
SEMIVOLATILES	ug/kg	ug/kg	ug/kg	ug/kg	ug/kg	ug/kg	ug/kg	ug/kg	ug/kg
carbazole	400 UJ	410 UJ	300 J	400 U	380 U	32000	290000	-	-
chrysene	89 J	380 J	1500	400 U	380 U	88000	780000	600000	800000
di-n-butylphthalate	39 J	200 J	29 J	400 U	380 U	7800000	200000000	-	-
dibenz(a,h)anthracene	400 U	54 J	270 E J	400 U	380 U	88.0	780	600	800
dibenzofuran	400 U	410 U	59 J	400 U	380 U	310000	8200000	-	-
fluoranthene	140 J	800	3000 **	46 J	380 U	3100000	82000000	3000000	40000000
fluorene	400 U	410 U	110 J	400 U	380 U	3100000	82000000	3000000	40000000
indeno(1,2,3-cd)pyrene	58 J	230 J	870	400 U	380 U	880	7800	6000	8000
phenanthrene	54 J	450	2100	400 U	380 U	-	-	-	-
pyrene	150 J	700	2400	38 J	380 U	2300000	61000000	2000000	30000000
VOLATILES	ug/kg	ug/kg	ug/kg	ug/kg	ug/kg	ug/kg	ug/kg	ug/kg	ug/kg
methylene chloride	11 B	9 B	12 B	10 B	11 B	85000	760000	600000	800000
PESTICIDES	ug/kg	ug/kg	ug/kg	ug/kg	ug/kg	ug/kg	ug/kg	ug/kg	ug/kg
4,4'-DDE	5.1	7.6	8.5	4 U	3.8 U	1900	17000	10000	17000
4,4'-DDT	10	12	15 J	4 U	3.8 U	1900	17000	10000	17000
alpha-chlordane	4.1	6.4	9.3 J	2 U	1.9 U	490	4400	3000	4000
dieldrin	41 E	110 E **	51 E J**	4 U	3.8 U	40.0	360	300	400
gamma-chlordane	4.4	6.9	8.5	2 U	1.9 U	490	4400	3000	4000

TABLE 4

COMPARISON OF SUBSURFACE SOIL ANALYTICAL DATA TO ARARS AND TBCs - Site 12

NAWS, WILLOW GROVE, PENNSYLVANIA

SAMPLE NUMBER:	12SB02-0608	---	---	---	---	ARARS & TBCs			
LOCATION:	12SB02	---	---	---	---	Risk-Based Concentration for Residential Soil Ingestion	Risk-Based Concentration for Industrial Soil Ingestion	PADEP Soil Residential Direct Contact MSC	PADEP Soil Non-residential Direct Contact MSC
DATA SOURCE:	Subsurface Soil								
SAMPLE DATE:	05/27/97								
INORGANICS	**mg/kg**					**mg/kg**	**mg/kg**	**mg/kg**	**mg/kg**
aluminum	15600					78000	1000000	-	-
antimony	6 R					31.0	820	30.0	400
arsenic	5.3 E					0.430	3.80	3.00	4.00
barium	79					5500	140000	5000	70000
beryllium	1.1 E					0.150	1.30	1.00	1.30
calcium	2400					-	-	-	-
chromium, total	17.9					390	10000	-	-
cobalt	12.9					4700	120000	-	-
copper	26					3100	82000	700	37000
iron	30500 E					23000	610000	-	-
lead	4.9					400	-	500	1000
magnesium	5120					-	-	-	-
manganese	292					1800	47000	-	-
nickel	20.3					1600	41000	200	20000
potassium	2830					-	-	-	-
selenium	0.24 UL					390	10000	60.0	5000
vanadium	26.8					550	14000	-	-
zinc	93.4					23000	610000	-	-
SEMIVOLATILES	**ug/kg**					**ug/kg**	**ug/kg**	**ug/kg**	**ug/kg**
acenaphthene	400 U					4700000	120000000	5000000	60000000
acenaphthylene	400 U					-	-	-	-
anthracene	400 U					23000000	610000000	23000000	300000000
benzo(a)anthracene	400 U					880	7800	6000	8000
benzo(a)pyrene	400 U					88.0	780	600	800
benzo(b)fluoranthene	400 U					880	7800	6000	8000
benzo(g,h,i)perylene	400 U					-	-	-	-
benzo(k)fluoranthene	400 U					8800	78000	60000	80000
bis(2-ethylhexyl)phthalate	400 U					46000	410000	300000	400000

TABLE 4

COMPARISON OF SUBSURFACE SOIL ANALYTICAL DATA TO ARARS AND TBCs - Site 12

NAWS, WILLOW GROVE, PENNSYLVANIA

SAMPLE NUMBER:	12SB02-0608		---	---	---	---	ARARS & TBCs			
LOCATION:	12SB02		---	---	---	---	Risk-Based Concentration for Residential Soil Ingestion	Risk-Based Concentration for Industrial Soil Ingestion	PADEP Soil Residential Direct Contact MSC	PADEP Soil Non-residential Direct Contact MSC
DATA SOURCE:	Subsurface Soil									
SAMPLE DATE:	05/27/97									
SEMIVOLATILES	**ug/kg**						**ug/kg**	**ug/kg**	**ug/kg**	**ug/kg**
carbazole	400	U					32000	290000	-	-
chrysene	400	U					88000	780000	600000	800000
di-n-butylphthalate	400	U					7800000	200000000	-	-
dibenz(a,h)anthracene	400	U					88.0	780	600	800
dibenzofuran	400	U					310000	8200000	-	-
fluoranthene	400	U					3100000	82000000	3000000	40000000
fluorene	400	U					3100000	82000000	3000000	40000000
indeno(1,2,3-cd)pyrene	400	U					880	7800	6000	8000
phenanthrene	400	U					-	-	-	-
pyrene	400	U					2300000	61000000	2000000	30000000
VOLATILES	**ug/kg**						**ug/kg**	**ug/kg**	**ug/kg**	**ug/kg**
methylene chloride	14	B					85000	760000	600000	800000
PESTICIDES	**ug/kg**						**ug/kg**	**ug/kg**	**ug/kg**	**ug/kg**
4,4'-DDE	4	U					1900	17000	10000	17000
4,4'-DDT	4	U					1900	17000	10000	17000
alpha-chlordane	2	U					490	4400	3000	4000
dieldrin	4	U					40.0	360	300	400
gamma-chlordane	2	U					490	4400	3000	4000

TABLE 5

COMPARISON OF SURFACE SOIL ANALYTICAL DATA TO ARARS AND TBCs - SITE Background

NAWS, WILLOW GROVE, PENNSYLVANIA

SAMPLE NUMBER:	BGSS01	BGSS01-DUP	BGSS02	BGSS03	BGSS04	ARARS & TBCs			
LOCATION:	BGSS01	BGSS01-DUP	BGSS02	BGSS03	BGSS04	Risk-Based Concentration for Residential Soil Ingestion	Risk-Based Concentration for Industrial Soil Ingestion	PADEP Soil Residential Direct Contact MSC	PADEP Soil Non-residential Direct Contact MSC
DATA SOURCE:	Surface Soil	Surface Soil	Surface Soil	Surface Soil	Surface Soil				
SAMPLE DATE:	04/07/97	04/07/97	04/07/97	04/07/97	04/07/97				
INORGANICS	mg/kg	mg/kg	mg/kg	mg/kg	mg/kg	mg/kg	mg/kg	mg/kg	mg/kg
aluminum	10500	8570	9090	12300	12800	78000	1000000	-	-
antimony	5.6 UJ	5.2 UJ	8.4 R	5.8 UJ	7.5 R	31.0	820	30.0	400
arsenic	6.1 E J	7 E	3.7 E K	10.6 E	4.4 E K	0.430	3.80	3.00	4.00
barium	95.7	89.9	77.8	108	111	5500	140000	5000	70000
beryllium	0.89 E	0.86 E	0.75 E	1.2 E	1.2 E	0.150	1.30	1.00	1.30
calcium	766	690	1530	914	685	-	-	-	-
chromium, total	16.3	14	20.8	15.7	15.9	390	10000	-	-
cobalt	8.1	8.2	9.3	6.8	7.8	4700	120000	-	-
copper	11.3	10.2	11.9	11.7	8	3100	82000	700	37000
cyanide	0.69 U	0.65 U	0.64 U	0.7 U	0.66 U	1600	41000	1000	20000
iron	13200	11500	15700	13200	14100	23000	610000	-	-
lead	37.2	29.8	22.9	29.9	64.7	400	-	500	1000
magnesium	1430	1210	1670	1450	1370	-	-	-	-
manganese	621	644	514	527	1190	1800	47000	-	-
nickel	9	9.2	9.8	10.3	11.2	1600	41000	200	20000
potassium	418 U	392 U	627	433 U	402 U	-	-	-	-
sodium	112 U	104 U	103 U	115 U	107 U	-	-	-	-
thallium	0.28 U	0.26 U	0.26 U	0.3	0.27 U	6.30	160	6.00	80.0
vanadium	25.4	22.1	28.2	24.4	24.9	550	14000	-	-
zinc	53.1	42.9	49.4	54.2	597	23000	610000	-	-
SEMIVOLATILES	ug/kg	ug/kg	ug/kg	ug/kg	ug/kg	ug/kg	ug/kg	ug/kg	ug/kg
acenaphthene	460 U	430 U	420 U	480 U	440 U	4700000	120000000	5000000	60000000
acenaphthylene	460 U	430 U	420 U	480 U	440 U	-	-	-	-
anthracene	460 U	430 U	420 U	46 J	440 U	23000000	610000000	23000000	300000000
benzo(a)anthracene	460 U	430 U	96 J	220 J	100 J	880	7800	6000	8000
benzo(a)pyrene	460 U	430 U	110 E J	350 E J	110 E J	88.0	780	600	800
benzo(b)fluoranthene	460 U	430 U	160 J	540	160 J	880	7800	6000	8000
benzo(g,h,i)perylene	460 U	430 U	52 J	180 J	440 U	-	-	-	-

TABLE 5

COMPARISON OF SURFACE SOIL ANALYTICAL DATA TO ARARS AND TBCs - SITE Background

NAWS, WILLOW GROVE, PENNSYLVANIA

SAMPLE NUMBER:	BGSS01		BGSS01-DUP		BGSS02		BGSS03		BGSS04		ARARS & TBCs			
LOCATION:	BGSS01		BGSS01-DUP		BGSS02		BGSS03		BGSS04		Risk-Based Concentration for Residential Soil Ingestion	Risk-Based Concentration for Industrial Soil Ingestion	PADEP Soil Residential Direct Contact MSC	PADEP Soil Non-residential Direct Contact MSC
DATA SOURCE:	Surface Soil		Surface Soil		Surface Soil		Surface Soil		Surface Soil					
SAMPLE DATE:	04/07/97		04/07/97		04/07/97		04/07/97		04/07/97					
SEMIVOLATILES	ug/kg		ug/kg		ug/kg		ug/kg		ug/kg		ug/kg	ug/kg	ug/kg	ug/kg
benzo(k)fluoranthene	460	U	430	U	420	U	310	J	98	J	8800	78000	60000	80000
bis(2-ethylhexyl)phthalate	67	B	130	B	100	B	480	B	60	B	46000	410000	300000	400000
butylbenzylphthalate	460	U	430	U	280	J	480	U	180	J	16000000	410000000	16000000	200000000
carbazole	460	U	430	U	420	U	140	J	440	U	32000	290000	-	-
chrysene	460	U	430	U	130	J	470	J	130	J	88000	780000	600000	800000
di-n-butylphthalate	820	B	790	B	400	B	840	B	1100	B	7800000	200000000	-	-
dibenz(a,h)anthracene	460	U	430	U	420	U	52	J	440	U	88.0	780	600	800
dibenzofuran	460	U	430	U	420	U	51	J	440	U	310000	8200000	-	-
fluoranthene	62	J	51	J	270	J	1200		270	J	3100000	82000000	3000000	40000000
fluorene	460	U	430	U	420	U	59	J	440	U	3100000	82000000	3000000	40000000
indeno(1,2,3-cd)pyrene	460	U	430	U	62	J	240	J	49	J	880	7800	6000	8000
phenanthrene	460	U	430	U	120	J	990		110	J	-	-	-	-
pyrene	51	J	46	J	220	J	870		250	J	2300000	61000000	2000000	30000000
PESTICIDES	ug/kg		ug/kg		ug/kg		ug/kg		ug/kg		ug/kg	ug/kg	ug/kg	ug/kg
4,4'-DDT	4.6	U	4.3	U	4.2	U	4.8	U	4.4	U	1900	17000	10000	17000
dieldrin	13		14		4.2	U	760	E **	13	J	40.0	360	300	400
gamma-chlordane	2.4	U	2.2	U	2.2	U	10	J	2.3	U	490	4400	3000	4000
heptachlor epoxide	2.4	U	2.2	U	2.2	U	2.5	U	2.3	U	70.0	630	500	600

TABLE 5

COMPARISON OF SURFACE SOIL ANALYTICAL DATA TO ARARS AND TBCs - SITE Background

NAWS, WILLOW GROVE, PENNSYLVANIA

SAMPLE NUMBER:	BGSS05	BGSS06	BGSS07	BGSS08	BGSS09	ARARS & TBCs			
LOCATION:	BGSS05	BGSS06	BGSS07	BGSS08	BGSS09	Risk-Based Concentration for Residential Soil Ingestion	Risk-Based Concentration for Industrial Soil Ingestion	PADEP Soil Residential Direct Contact MSC	PADEP Soil Non-residential Direct Contact MSC
DATA SOURCE:	Surface Soil	Surface Soil	Surface Soil	Surface Soil	Surface Soil				
SAMPLE DATE:	04/07/97	04/07/97	04/07/97	04/07/97	04/07/97				
INORGANICS	mg/kg	mg/kg	mg/kg	mg/kg	mg/kg	mg/kg	mg/kg	mg/kg	mg/kg
aluminum	9240	15000	11900	10500	12000	78000	1000000	-	-
antimony	7.6 R	9.6 R	8.2 R	5.6 R	8.7 R	31.0	820	30.0	400
arsenic	5.6 E	5.6 E J	7.5 E	8 E	6.1 E J	0.430	3.80	3.00	4.00
barium	79.5	111	97.9	96.4	89.7	5500	140000	5000	70000
beryllium	0.79 E	1.2 E	0.84 E	0.98 E	0.79 E	0.150	1.30	1.00	1.30
calcium	939	1500	763	1010	614	-	-	-	-
chromium, total	13.2	17.9	14.5	13.5	12.4	390	10000	-	-
cobalt	8.3	8.3	8.5	7.1	8.2	4700	120000	-	-
copper	9.8	10.7	10.7	10.1	13.4	3100	82000	700	37000
cyanide	0.67 U	0.64 U	0.66 U	0.64 U	3.8	1600	41000	1000	20000
iron	13900	17600	16900	12800	15700	23000	610000	-	-
lead	25.2	19.5	18.1	56.7	16.3	400	-	500	1000
magnesium	1480	1940	1500	1410	1530	-	-	-	-
manganese	538	684	538	667	429	1800	47000	-	-
nickel	9.3	10.4	10.4	9.5	10.4	1600	41000	200	20000
potassium	771	750	436	618	460	-	-	-	-
sodium	109 U	103 U	105 U	106 U	120	-	-	-	-
thallium	0.27 U	0.28	0.34	0.27 U	0.25	6.30	160	6.00	80.0
vanadium	23.8	28.2	25.3	23	20.9	550	14000	-	-
zinc	38.7	47.2	31.7	53	21.7	23000	610000	-	-
SEMIVOLATILES	ug/kg	ug/kg	ug/kg	ug/kg	ug/kg	ug/kg	ug/kg	ug/kg	ug/kg
acenaphthene	450 U	420 UJ	430 UJ	61 J	390 U	4700000	120000000	5000000	60000000
acenaphthylene	450 U	420 UJ	430 UJ	57 J	390 U	-	-	-	-
anthracene	68 J	420 UJ	65 J	110 J	390 U	23000000	610000000	23000000	300000000
benzo(a)anthracene	310 J	33 J	270 J	480	390 U	880	7800	6000	8000
benzo(a)pyrene	400 E J	420 UJ	270 E J	720 E	390 U	88.0	780	600	800
benzo(b)fluoranthene	550	420 UJ	340 J	990 E	390 U	880	7800	6000	8000
benzo(g,h,i)perylene	180 J	420 UJ	110 J	300 J	390 U	-	-	-	-

TABLE 5

COMPARISON OF SURFACE SOIL ANALYTICAL DATA TO ARARS AND TBCs - SITE Background

NAWS, WILLOW GROVE, PENNSYLVANIA

SAMPLE NUMBER:	BGSS05		BGSS06		BGSS07		BGSS08		BGSS09		ARARS & TBCs			
LOCATION:	BGSS05		BGSS06		BGSS07		BGSS08		BGSS09		Risk-Based Concentration for Residential Soil Ingestion	Risk-Based Concentration for Industrial Soil Ingestion	PADEP Soil Residential Direct Contact MSC	PADEP Soil Non-residential Direct Contact MSC
DATA SOURCE:	Surface Soil		Surface Soil		Surface Soil		Surface Soil		Surface Soil					
SAMPLE DATE:	04/07/97		04/07/97		04/07/97		04/07/97		04/07/97					
SEMIVOLATILES	ug/kg		ug/kg		ug/kg		ug/kg		ug/kg		ug/kg	ug/kg	ug/kg	ug/kg
benzo(k)fluoranthene	310	J	420	UJ	270	J	660		390	U	8800	78000	60000	80000
bis(2-ethylhexyl)phthalate	130	B	160	B	150	B	240	B	92	B	46000	410000	300000	400000
butylbenzylphthalate	83	J	420	UJ	430	UJ	440	U	390	U	16000000	410000000	16000000	200000000
carbazole	80	J	420	UJ	430	UJ	270	J	390	U	32000	290000	-	-
chrysene	460		43	J	320	J	790		390	U	88000	780000	600000	800000
di-n-butylphthalate	1100	B	420	UJ	430	UJ	81	B	460	B	7800000	200000000	-	-
dibenz(a,h)anthracene	52	J	420	UJ	430	UJ	83	J	390	U	88.0	780	600	800
dibenzofuran	450	U	420	UJ	430	UJ	120	J	390	U	310000	8200000	-	-
fluoranthene	1000		49	J	670	J	2000		390	U	3100000	82000000	3000000	40000000
fluorene	450	U	420	UJ	430	UJ	160	J	390	U	3100000	82000000	3000000	40000000
indeno(1,2,3-cd)pyrene	220	J	420	UJ	140	J	400	J	390	U	880	7800	6000	8000
phenanthrene	650		420	UJ	490	J	1500		390	U	-	-	-	-
pyrene	810		56	J	610	J	1600		390	U	2300000	61000000	2000000	30000000
PESTICIDES	ug/kg		ug/kg		ug/kg		ug/kg		ug/kg		ug/kg	ug/kg	ug/kg	ug/kg
4,4'-DDT	4.5	U	4.2	U	4.3	U	6.2	J	3.9	U	1900	17000	10000	17000
dieldrin	220	E **	14		86	E **	420	E **	3.9	U	40.0	360	300	400
gamma-chlordane	2.3	U	2.2	U	2.2	U	34		2	U	490	4400	3000	4[illegible]
heptachlor epoxide	2.3	U	2.2	U	2.2	U	33		2	U	70.0	630	500	60[illegible]

TABLE 5

COMPARISON OF SURFACE SOIL ANALYTICAL DATA TO ARARS AND TBCs - SITE Background

NAWS, WILLOW GROVE, PENNSYLVANIA

SAMPLE NUMBER:	BGSS10		BGSS11		BGSS12		---		---		ARARS & TBCs			
LOCATION:	BGSS10		BGSS11		BGSS12		---		---		Risk-Based Concentration for Residential Soil Ingestion	Risk-Based Concentration for Industrial Soil Ingestion	PADEP Soil Residential Direct Contact MSC	PADEP Soil Non-residential Direct Contact MSC
DATA SOURCE:	Surface Soil		Surface Soil		Surface Soil									
SAMPLE DATE:	04/07/97		04/07/97		04/07/97									
INORGANICS	**mg/kg**		**mg/kg**		**mg/kg**						**mg/kg**	**mg/kg**	**mg/kg**	**mg/kg**
aluminum	10700		11900		10300						78000	1000000	-	-
antimony	6.4	R	8.1	R	8.8	R					31.0	820	30.0	400
arsenic	7.4	E	8	E	6.3	E					0.430	3.80	3.00	4.00
barium	90		111		83.7						5500	140000	5000	70000
beryllium	1	E	1.3	E	0.92	E					0.150	1.30	1.00	1.30
calcium	762		1160		1600						-	-	-	-
chromium, total	13.8		15.3		16						390	10000	-	-
cobalt	6.9		8.5		7						4700	120000	-	-
copper	9.3		9.3		12.7						3100	82000	700	37000
cyanide	0.7		0.64	U	0.66	U					1600	41000	1000	20000
iron	13300		16700		15500						23000	610000	-	-
lead	29	K	20.5		31.4						400	-	500	1000
magnesium	1300		1480		1550						-	-	-	-
manganese	667		844		477						1800	47000	-	-
nickel	7.4		9.6		10.1						1600	41000	200	20000
potassium	531		388	U	396	U					-	-	-	-
sodium	106	U	103	U	112						-	-	-	-
thallium	0.3		0.29		0.28						6.30	160	6.00	80.0
vanadium	23.7		26.2		26.5						550	14000	-	-
zinc	44.6		49.4		45.8						23000	610000	-	-
SEMIVOLATILES	**ug/kg**		**ug/kg**		**ug/kg**						**ug/kg**	**ug/kg**	**ug/kg**	**ug/kg**
acenaphthene	64	J	430	U	55	J					4700000	120000000	5000000	60000000
acenaphthylene	54	J	430	U	62	J					-	-	-	-
anthracene	130	J	430	U	160	J					23000000	610000000	23000000	300000000
benzo(a)anthracene	590		430	U	940	E					880	7800	6000	8000
benzo(a)pyrene	830	E	430	U	1100	E					88.0	780	600	800
benzo(b)fluoranthene	1000	E	430	U	1500	E					880	7800	6000	8000
benzo(g,h,i)perylene	320	J	430	U	490						-	-	-	-

TABLE 5

COMPARISON OF SURFACE SOIL ANALYTICAL DATA TO ARARS AND TBCs - SITE Background

NAWS, WILLOW GROVE, PENNSYLVANIA

SAMPLE NUMBER:	BGSS10	BGSS11	BGSS12	---	---	ARARS & TBCs			
LOCATION:	BGSS10	BGSS11	BGSS12	---	---				
DATA SOURCE:	Surface Soil	Surface Soil	Surface Soil			Risk-Based Concentration for Residential Soil Ingestion	Risk-Based Concentration for Industrial Soil Ingestion	PADEP Soil Residential Direct Contact MSC	PADEP Soil Non-residential Direct Contact MSC
SAMPLE DATE:	04/07/97	04/07/97	04/07/97						
SEMIVOLATILES	ug/kg	ug/kg	ug/kg			ug/kg	ug/kg	ug/kg	ug/kg
benzo(k)fluoranthene	820	430 U	920			8800	78000	60000	80000
bis(2-ethylhexyl)phthalate	110 B	110 B	130 B			46000	410000	300000	400000
butylbenzylphthalate	440 U	430 U	440 U			16000000	410000000	16000000	200000000
carbazole	310 J	430 U	260 J			32000	290000	-	-
chrysene	860	430 U	1200			88000	780000	600000	800000
di-n-butylphthalate	1000 B	740 B	660 B			7800000	200000000	-	-
dibenz(a,h)anthracene	96 E J	430 U	160 E J			88.0	780	600	800
dibenzofuran	120 J	430 U	61 J			310000	8200000	-	-
fluoranthene	2300	430 U	2600			3100000	82000000	3000000	40000000
fluorene	160 J	430 U	120 J			3100000	82000000	3000000	40000000
indeno(1,2,3-cd)pyrene	420 J	430 U	640			880	7800	6000	8000
phenanthrene	1600	430 U	1700			-	-	-	-
pyrene	1700	430 U	2100			2300000	61000000	2000000	30000000
PESTICIDES	ug/kg	ug/kg	ug/kg			ug/kg	ug/kg	ug/kg	ug/kg
4,4'-DDT	8.3 J	4.3 U	4.3 U			1900	17000	10000	17000
dieldrin	550 E **	4.3 U	63 E J**			40.0	360	300	400
gamma-chlordane	48 J	2.2 U	3.2			490	4400	3000	4000
heptachlor epoxide	47	2.2 U	3.4 J			70.0	630	500	600

Summary of Groundwater Sample Analysis

On-site screening of monitoring well head space was carried out with a PID during groundwater sampling. The PID readings for each sample are presented on the appropriate sample log sheets (Appendix B). Groundwater at 12MW01 showed some indication of organic compounds by PID screening.

Laboratory analysis results are summarized in Table 6 with comparison columns for reference criteria. Sample 12MW05 is a field duplicate of sample 12MW04.

Compounds found at concentrations above reference criteria include four exceedences in 12MW01, nickel at 125 ug/L, benzene at 93 ug/L, methyl tertiary-butyl ether (MTBE) at 3,700 ug/L and dieldrin at 0.2 ug/L; and one exceedence in 12MW02, carbon tetrachloride at 12 ug/L.

CONCLUSIONS

Surface soil at the area along the western boundary of Tinius Olsen (from 12SS01) was detected with elevated concentrations of four SVOC compounds, arsenic, and dieldrin. Arsenic was found in this surface soil sample at a concentration approximately three times the typical background concentration. Dieldrin (a pesticide) appears to be prevalent in many areas at NASJRB and dieldrin in soil samples from Site 12 are within expected concentration range.

Elevated field PID readings in drill cuttings at boring 12MW01 are likely related to VOCs in groundwater at that area. Well 12MW01 groundwater results indicated benzene at 93 ug/L and MTBE, a common gasoline additive, at 3,700 ug/L. The location of this monitoring well, downgradient of a gasoline service station, suggests an off-site source of benzene and MTBE, possibly from the station's USTs. Well 12MW01 is positioned upgradient of the Tinius Olsen property.

Groundwater sampled at the western area of Site 12, from well 12MW02, was found to have a concentration of 12 ug/l of carbon tetrachloride from an unknown source.

TABLE 6

COMPARISON OF GROUNDWATER ANALYTICAL DATA TO ARARS AND TBCs - Site 12

NASJRB, WILLOW GROVE, PENNSYLVANIA

SAMPLE NUMBER:	12MW01	12MW02	12MW03	12MW04	12MW04-DUP	ARARS & TBCs			
LOCATION:	12MW01	12MW02	12MW03	12MW04	12MW04	Maximum Contaminant Level (MCL)	Drinking Water Health Advisory (Lowest Criterion Shown)	PADEP Groundwater MSC <2500 TDS	Risk-Based Concentration for Tap Water Consumption
DATA SOURCE:	Monitoring Well	Monitoring Well	Monitoring Well	Monitoring Well	Monitoring Well				
SAMPLE DATE	06/30/97	06/30/97	06/30/97	06/30/97	06/30/97				
INORGANICS	ug/L	ug/L	ug/L	ug/L	ug/L	ug/L	ug/L	ug/L	ug/L
aluminum	50 U	50 U	1930	50 U	50 U	-	-	-	37000
barium	115	110	132	82	85.6	2000	2000 a	2000	2600
calcium	26100	20400	33400	27400	26900	-	-	-	-
chromium, total	5 K	9.2 K	20.4	5 U	5 U	100 *	100 a	100	180
cobalt	5.1 K	6.3 K	5 U	5 U	5 U	-	-	-	2200
copper	115	10 U	19 K	10 U	10 U	1300	-	1000	1500
iron	126 B	154 B	3230	57.9 B	55.6 B	-	-	-	11000
lead	4.3 B	1.4 B	1.1 B	1 U	1 U	15.0	-	5.00	15.0
magnesium	11200	5960	9890	14800	14400	-	-	-	-
manganese	136	14.1 K	182	5 U	5 U	-	-	-	840
nickel	126 E	20 U	20 U	20 U	20 U	100	100 a	100	730
potassium	2200	1500 U	4570	7340	6840	-	-	-	-
sodium	43900	17200	23100	12500	12600	-	-	-	-
zinc	147	20.8 B	13.5 B	5 U	5 U	-	2000 a	-	11000
SEMIVOLATILES	ug/L	ug/L	ug/L	ug/L	ug/L	ug/L	ug/L	ug/L	ug/L
di-n-butylphthalate	2 B	1 B	10 U	10 U	10 U	-	-	-	3700
VOLATILES	ug/L	ug/L	ug/L	ug/L	ug/L	ug/L	ug/L	ug/L	ug/L
benzene	93 E J	10 U	10 U	10 U	10 U	5.00	200 d	5.00	0.360
carbon tetrachloride	10 U	12 E	10 U	10 U	10 U	5.00	70.0	5.00	0.160
methyl tert-butyl ether	3700 E	11	10 U	10 U	10 U	-	-	20.0	180
methylene chloride	5 B	6 B	3 B	6 B	4 B	5.00	2000 d	5.00	4.10
PESTICIDES	ug/L	ug/L	ug/L	ug/L	ug/L	ug/L	ug/L	ug/L	ug/L
dieldrin	0.2 E	0.1 U	0.1 E	0.1 U	0.1 U	-	0.500 e	0.00200	0.00420