N00158.AR.000479
NASJRB WILLOW GROVE
5090.3a

FINAL TASK SPECIFIC PLAN BUILDING 80 SCOPING SURVEY NAS WILLOW GROVE PA
10/01/2014
TETRA TECH INC

Final

Task Specific Plan
Building 80
Scoping Survey

Naval Air Station Joint Reserve Base
Willow Grove
Horsham, Pennsylvania

October 2014

Prepared for:
Department of the Navy
Base Realignment and Closure
Program Management Office East
Philadelphia, Pennsylvania

Prepared by:
Tetra Tech, Inc.
661 Anderson Drive, Suite 5
Pittsburgh, Pennsylvania

Prepared under:
Naval Facilities Engineering Command
Contract Number: N62470-08-D-1001
Task Order: WE42

Contract Number: N62470-08-D-1001
Task Order: WE42

FINAL

TASK SPECIFIC PLAN
BUILDING 80
SCOPING SURVEY

NAVAL AIR STATION JOINT RESERVE BASE
WILLOW GROVE
HORSHAM, PENNSYLVANIA

October 2014

Contract Task Order WE42

Prepared for:
Department of the Navy
Base Realignment and Closure
Program Management Office East
Philadelphia, Pennsylvania

REVIEW AND APPROVAL

Lawson Bailey
Lawson Bailey
Project Manager

Willington Lin
BRAC Environmental Coordinator

TABLE OF CONTENTS

ACRONYMS AND ABBREVIATIONS iv

1.0 INTRODUCTION 6

1.1 SITE DESCRIPTION AND HISTORICAL SUMMARY 6

2.0 SURVEY DESCRIPTION 7

2.1 SURVEY PREPARATION ACTIVITIES 7

2.2 RELEASE CRITERIA 8

2.3 REFERENCE AREA 8

2.4 INVESTIGATION LEVELS 8

2.5 SURVEY UNITS AND CLASSIFICATION 8

2.6 ESTABLISHING THE NUMBER OF MEASUREMENTS 9

2.7 ALPHA AND BETA SCAN MEASUREMENTS 10

2.7.1 Alpha Scan Measurements 11

2.7.2 Beta Scan Measurements 12

2.8 ALPHA AND BETA STATIC MEASUREMENTS 13

2.8.1 Alpha Static Measurements 13

2.8.2 Beta Static Measurements 15

2.9 GAMMA WALKOVER SURVEYS 16

2.10 REMOVABLE CONTAMINATION SURVEYS 16

2.11 MEDIA SAMPLES 16

3.0 SITE RESTORATION 16

4.0 BUILDING 80 REPORT 17

5.0 QUALITY CONTROL 17

6.0 ENVIRONMENTAL PROTECTION 17

7.0 REFERENCES 18

ATTACHMENT

Attachment 1- Surface Contamination Monitor/Survey Information Management System Compliance with RASO Guidance Document Conducting Alpha Scans for Radium 1

LIST OF FIGURES

FIGURE 1 BUILDING 80 SITE LOCATION 20

FIGURE 2 BUILDING 80 CLASSIFICATIONS AND SURVEY UNITS 21

FIGURE 3 BUILDING 80 SURVEY UNIT 1.....22

FIGURE 4 BUILDING 80 SURVEY UNIT 2.....23

FIGURE 5 BUILDING 80 SURVEY UNIT 3.....24

FIGURE 6 BUILDING 80 SURVEY UNIT 4.....25

FIGURE 7 BUILDING 80 SURVEY UNIT 5.....26

FIGURE 8 BUILDING 80 SURVEY UNIT 6.....27

FIGURE 9 BUILDING 80 SURVEY UNIT 7.....28

FIGURE 10 BUILDING 80 SURVEY UNIT 8.....29

FIGURE 11 BUILDING 80 SURVEY UNIT 9.....30

FIGURE 12 BUILDING 80 SURVEY UNIT 10.....31

LIST OF TABLES

TABLE 1 BUILDING 80 APPLICABLE STANDARD OPERATING PROCEDURES.....33

TABLE 2 BUILDING 80 PRIMARY RADIATION PROPERTIES AND RELEASE CRITERIA FOR RADIONUCLIDES OF CONCERN.....34

TABLE 3 SUMMARY OF DATA QUALITY OBJECTIVES 35

TABLE 4 DEFINABLE FEATURES OF WORK FOR RADIOLOGICAL SURVEYS 36

ACRONYMS AND ABBREVIATIONS

α	Alpha
β	Beta
ε_i	Instrument efficiency
ε_s	Contaminated surface efficiency
B	Background count rate
b_i	Number of background counts in scan time interval
d'	Index of sensitivity
E	Detector efficiency
G	Source activity
i	Scan or observation interval
ρ or P	Probability
p	Surveyor efficiency factor
R_B	Background count rate
t	Time interval of detector over source
T_B	Background counting time
T_{S+B}	Sample counting time
W_A	Area of the detector window
$Z_{1-\alpha}$	Type I decision error level
$Z_{1-\beta}$	Type II decision error level
AIMD	Aircraft Intermediate Maintenance Division
ASW	Anti-Submarine Warfare
cm	Centimeter
cm2	Square centimeter
cm/sec	Centimeter per second
cpm	Count per minute
dpm	Disintegration per minute
DFW	Definable features of work
ft^2	Square feet
H-3	Tritium
HASP	Health and Safety Plan
HR	Helicopter Squadron
HRA	Historical Radiological Assessment
inch/sec	Inch per second
JRB	Joint Reserve Base

LBGR	Lower bound of the gray region
MAG	Marine Air Group
MARSSIM	Multi-Agency Radiation Survey and Site Investigation Manual
MDC	Minimum detectable concentration
MDCR	Minimum detectable count rate
min	Minute
N	Number of data points
NAS	Naval Air Station
NRC	Nuclear Regulatory Commission
PSPC	Position sensitive proportional counter
RASO	Radiological Affairs Support Office
Ra-226	Radium 226
ROC	Radionuclides of concern
SCM	Surface contamination monitor
sec	Second
SIMS	Survey Information Management System
SOP	Standard operating procedure
Sr-90	Strontium 90
TSP	Task specific plan
VR	Support Squadron

1.0 INTRODUCTION

This task specific plan (TSP) provides task-specific details for the scoping survey at Building 80 at the Willow Grove Naval Air Station (NAS) Joint Reserve Base (JRB) in Willow Grove, Pennsylvania. The survey will be conducted in accordance with the general approach and methodologies that are given in the Basewide Radiological Management Plan at Naval Air Station Joint Reserve Base, Willow Grove (TetraTech 2014a) and standard operating procedures (SOP). The surveys will conform to the requirements of the Health and Safety Plan (HASP) Naval Air Station Joint Reserve Base, Willow Grove (TetraTech 2014b) prepared for the survey program. No exceptions to the Management Plan, SOPs, and HASP are noted.

1.1 SITE DESCRIPTION AND HISTORICAL SUMMARY

Building 80, built in 1954, was the Air Intermediate Maintenance Division (AIMD) Hangar and Control Tower. This building has also housed the Airframes and Small Avionics Shop, Ordnance, Fleet Logistics Support Squadrons (VR), Helicopter Anti-Submarine Squadrons (HS), and the ASW (Anti-Submarine Warfare) Marine Aircraft Group (MAG), which included heavy helicopter, aircraft attack, air traffic control, ground support, communications, operations, and aircraft servicing squadrons in its years of use. Reinforced concrete arches create a spacious, clear-span interior for the hangar; the exterior is covered in seamed metal. The building has overlapping sliding doors on both air and land sides and was built on a concrete slab. A two-story steel administrative building and control tower are attached to the main hangar. The size of the building has been reported as 87,800-square-foot and the size of the control tower has been reported as 4,072 square feet. It appears that the reported size of Building 80 includes that of the tower. Drawings from 1954, 1956, 1979, and one undated drawing show the locations of operational portions of the building to include: an electronic shop; electrical shop; battery shop; engine build-up area; metal shop; ordnance shop; carpenter shop; hydraulic shop; parachute shop and loft; sandblasting shop, paint shop, sheet-metal fabrication shop, machine shop, non-destructive inspection (x-ray) room, and a shop stores with a tool room on the main level. An equipment room was located in the basement. These rooms were used by AIMD and MAG-49. A 1996 survey found asbestos in this building.

Former Radiological Uses: Functions performed in this hangar include aircraft maintenance, avionics, electronics repair, ordnance, paraloft and survival equipment maintenance, and radar/ECM repair. ASW ordnance divisions (MAG-49 and HS-75) were housed in this building, but would not have handled live ordnance. Many types of aircraft have components containing radioactive material. Aircraft that were potentially housed and repaired in this building between 1954 and 2011 and their associated radioisotopes are listed in Table 6-1 of the Historical Radiological Assessment (HRA) (TetraTech 2013). Table 4-2 of the HRA (TetraTech 2013) also lists aircraft components containing radioactive material. Examples of radioactive materials possibly used in this building are DU counterweights, drogue lights, ice detector probes, IBISs, engine ignition exciters, and self-illuminating instrumentation, compasses, and personnel markers. The specific radionuclides of concern (ROC) identified in the (HRA) (TetraTech 2013) are tritium (H-3), strontium 90 (Sr-90) and radium 226 (Ra-226).

2.0 SURVEY DESCRIPTION

This survey is being performed to assess if residual activity is above the established release criteria, as defined in Table 6-1 of the Management Plan (TetraTech 2014a). Surveys of the facility will be performed to determine the existence of radionuclides associated with the storage of aircraft parts, self-illuminating instruments and markers. Surveys will be performed for the presence of H-3, Sr-90 and Ra-226.

Alpha surveys will be performed to determine compliance with release criteria for Ra-226. Due to the extremely low number of counts in the Surface Contamination Monitor (SCM) survey interval associated with the release criteria, positive indications for alpha surveys will be based on exceeding a threshold value in both a primary and recount detector in a 100 cm^2 area. Areas that exceed the investigation criteria based on the activity level determined by the SCM will be investigated.

Beta surveys will be performed to determine compliance with the release criteria for Sr-90.

Swipe surveys will be obtained at predetermined locations. Swipes will be analyzed onsite for both alpha and beta emitting radionuclides. Wet swipes will be obtained at the same locations, sent to an offsite laboratory and analyzed by liquid scintillation to determine the presence of H-3.

100% gamma walkover surveys will be performed in accordance with SUR-022, Gamma Walkover Surveys in each survey unit to provide additional assurance that no hidden sources of radioactivity exist in the survey unit area.

2.1 SURVEY PREPARATION ACTIVITIES

Areas within Building 80 that have flooring material that has been installed since the possible use of radioactive materials will have the flooring removed to expose the concrete surface to conduct the required scan and fixed measurement surveys. Materials containing asbestos will be removed by a certified asbestos abatement contractor. Materials (tile, carpet, cabinets, shelving) will be surveyed for release in accordance with SOP-012, *Release of Materials and Equipment.* Materials with radioactivity above the limits specified in Table 6-1 of the Management Plan will be packaged for storage and subsequent disposal. Materials that cannot be surveyed due to physical size or porosity will be randomly checked for radioactivity and maintained on site until completion of the building survey. If the Building 80 scoping survey and the random surveying of the material do not identify any radioactivity above background, the material will be disposed of as non-radioactive waste

Interior walls in Building 80 will not be included in the areas to be surveyed. Building 80 will be surveyed as a Class 3 area. Class 3 areas are not expected to contain residual radioactivity. However, due to the nature of the materials containing radioactivity used, maintained or stored in the impacted areas, the higher probability of residual radioactivity is on the floor surfaces. If any

radioactivity greater than the release criteria is detected, reclassification of the area will be evaluated and the wall surfaces will be considered.

Survey area preparation activities will be performed under radiological controls established in the SOPs. A listing of applicable SOPs for both preparation and survey activities is provided in Table 1. Surveys conducted in support of area preparation activities can provide input into final reports, but will not be used to demonstrate compliance with the release criteria or determination for additional survey requirements.

2.2 RELEASE CRITERIA

The building surface release criteria for Ra-226 is 100 disintegrations per minute (dpm) per 100 square centimeters (cm^2) total activity, and for Sr-90 it is 1,000 dpm/100 cm^2 (TetraTech 2014a). The removable contamination release criteria is one-fifth of the total activity limits (TetraTech 2014a). Tritium release criteria is based on removable activity of 1,000 dpm/100 cm^2 (TetraTech 2014a). The limits for the specific radionuclides to be addressed in Building 80 are provided in Table 2. Alpha surveys will be performed to meet the criteria for Ra-226. Beta surveys will be performed to meet the criteria for Sr-90.

2.3 REFERENCE AREA

The reference area will be selected with the concurrence of Navy Radiological Affairs Support Office (RASO). The reference areas for the Building 80 survey will consist of concrete floors The reference materials will be identified in on-site buildings that have no history of containing radioactive material. The reference area survey data will be obtained prior to final recording of surveys within Building 80 and will be included in the Building 80 survey report.

2.4 INVESTIGATION LEVELS

Investigation levels for the alpha and beta surveys will be equal to the release criteria in Section 2.2 for the more restrictive isotope of concern in each area to be surveyed. For gamma walkover surveys, areas exceeding 3 sigma (3σ) above the mean of the survey unit will be investigated. Investigations of alpha or beta surveys may consist of resurveys with longer count times, determination of background adequacy or other means to determine if compliance with release criteria is achieved. Gamma walkover survey investigations will consist of resurveys of the area in which the high reading was obtained to determine the source of the elevated reading or if the reading was a statistical anomaly since approximately 1 percent of all readings will exceed the 3σ value.

2.5 SURVEY UNITS AND CLASSIFICATION

Building 80 will be surveyed as Class 3, requiring a 25 percent survey of floor. The total floor area of the impacted area of the building is 42,435 square feet or 3,948 square meters. Impacted areas include the hangar bay, the electronics shop footprint from the 1952 drawing, the marine

avionics shop from the 1979 drawing, the X-ray room and the paraloft, room 105. Sections of the electronics shop from the 1052 drawing overlap with the marine avionics shop from the 1979 drawing. Interior walls from the 1952 drawing have been removed and the building interior reconstructed. The impacted areas cover areas that had use of radioactive materials from both eras. The building will be surveyed as ten survey units. A layout drawing indicating building dimensions and survey unit locations is provided as Figure 2. Using a random start point, systematic data collection locations (N) will be laid out in a triangular grid pattern for the survey units using the computer process provided by Visual Sample Plan (DOE 2014). In some cases, the number of data collection locations may exceed N based on the random location of the start point. Locations for data collection are provided in Figures 3 through 12. Additional biased surveys may be performed and samples may be collected at accessible points of ventilation systems and drain entrances within the building.

2.6 ESTABLISHING THE NUMBER OF MEASUREMENTS

To determine the number of measurements, N, to be taken per survey unit when the contaminant is not present in background, Equation 5-3 of the Management Plan (TetraTech 2014a) is used:

$$N = \left(\frac{(Z_{1-\alpha} + Z_{1-\beta})^2}{4(Sign\rho - 0.5)^2} \right)(1.2)$$

Where:

N = Number of data points

$Z_{1-\alpha}$ = Type I decision error level, 1.645

$Z_{1-\beta}$ = Type II decision error level, 1.645

Sign ρ = random measurement probability, 0.945201

1.2 = 20 percent increase in number of samples over the minimum

The values used in the calculation are from Multi-Agency Radiation Survey and Site Investigation Manual (MARSSIM) guidance (Nuclear Regulatory Commission [NRC] 2000) and are based on a recommended value for the relative shift (Δ/σ) of 1.6 as discussed in Section 5.5.2.2 of MARSSIM (NRC 2000). Type I and Type II decision errors are based on 0.05 false negative and 0.05 false positive rates. The associated Z values are obtained from MARSSIM Table 5.2 (NRC 2000). The random measurement probability, Sign ρ, is from MARSSIM Table 5.4 (NRC 2000).

Using the defined values, the equation becomes:

$$N = \left(\frac{(1.645 + 1.645)^2}{4(0.945201 - 0.5)^2} \right)(1.2)$$

The calculation results in a value of N = 16.38328. Therefore, a minimum of 17 measurements will be obtained in each survey unit.

2.7 ALPHA AND BETA SCAN MEASUREMENTS

Scan measurements are performed to identify elevated areas of radioactivity within the survey unit. Alpha scans will be effective for identifying elevated concentrations of Ra-226. Beta scans will be effective for identifying elevated concentrations of Sr-90. Twenty five percent of floor surfaces of the Class 3 survey unit will be scanned with the SCM. Based on the identified ROCs, the survey unit within Building 80 will be surveyed for alpha and beta activity. All scan surveys will be performed using the SCM. SCM scan surveys will be conducted in the dynamic, or "rolling" mode. Alpha scan measurements are discussed in Section 2.7.1. If adequate area is not available to the SCM in the dynamic mode, surveys may be supplemented by the SCM in the static mode discussed in Section 2.8.1. Beta scan measurements are discussed in Section 2.7.2. If adequate area is not available to the SCM in the dynamic mode, surveys may be supplemented by the SCM in the static mode discussed in Section 2.8.2.

The SCM utilizes a gas flow position sensitive proportional counter (PSPC). The PSPC functions as any gas flow proportional counter, using P-10 as the counting gas. As in any proportional counter, voltage plateaus are established for the detection of alpha or alpha plus beta particles. High voltage appropriate for the type of particles to be detected is applied to the single anode wire which runs the length of the detector. The SCM computer compares the pulse heights of pulses sensed at each end of the anode wire and establishes the location on the anode wire where the pulsed was sensed. Although the available resolution is greater than 2,000 locations on the anode wire, the SCM computer will "bin" the data in 5 centimeters (cm) wide increments along the length of the wire.

The SCM can be operated in both a dynamic or "rolling" mode or a static or "corner" mode. In the dynamic mode, the system uses a direct current powered drive motor affixed to a cart which contains all electronics and computer hardware, and a detector (or two) is mounted to the front of the cart. The SCM's design focuses on the elimination of human errors associated with performing surveys of large areas. The system is designed such that surveys are performed at constant speed, the detector held at a set distance from the surface being surveyed, and survey data recorded automatically. In the dynamic mode, a precision wheel encoder is mounted to the cart axle to determine distance traveled by the cart. The encoder can measure to a small fraction of a centimeter and is used to trigger the computer to capture data for every 5 cm of travel of the SCM cart. The result is count data (counts) for every 5 cm "bin" for every 5 cm of travel, or a matrix of 25 cm^2 "pixels" of data. In the static mode, a preset time is applied to the collection of data from a stationary detector. Data is binned in a manner similar to the dynamic mode.

Data is transferred from the SCM to a processing station containing the Survey Information Management Systems (SIMS) software via removable media. SIMS software is used to "stitch" the individual strips of data to create a single survey of a survey unit or portion of a survey unit

area. The data collected in 25 cm^2 "pixels" is summed with adjacent "pixels" in a manner that will result in the evaluation of every possible 100 cm^2 area. When determining activity, each 25 cm^2 "pixel" is 25 percent of four overlapping 100 cm^2 areas. This process ensures that small areas of activity above limits are not missed through grid registration errors.

2.7.1 Alpha Scan Measurements

The alpha emitting ROC is Ra-226. To achieve the sensitivity to detect at the release criteria for Ra-226, the SCM will be operated on the alpha plateau and used in the recount mode, using two detectors hard mounted at a set distance from each other. Attachment 1 provides detailed information regarding the SCM/SIMS system compliance with RASO guidance regarding alpha scans for radium. The system will be operated at a target speed of 0.5 inch per second (inch/sec) with the detector mounted ½ above the surface. The probability of detecting two or more counts due to a source is given by Equation 7-4 from the Management Plan (TetraTech 2014a) below.

$$P(n \geq 2) = 1 - \left(1 + \frac{(GE + B)t}{60}\right) e^{\frac{-(GE+B)t}{60}}$$

Where:

$P(n \geq 2)$ = probability of getting two or more counts during the time interval t

t = time interval of detector over source (second [sec])

G = source activity (dpm)

E = total efficiency (ε_i x ε_s)

ε_i = detector efficiency

ε_s = surface efficiency

B = background count rate (count per minute [cpm])

60 = conversion factor, seconds to minutes

Since all detectors associated with the SCM are manufactured to the same specifications, the efficiency of each detector is similar. Therefore, the probability of obtaining two or more counts on each detector as they traverse the same 100 dpm source is the square of the probability for a single detector.

Typical background values observed with the SCM are less than 1 cpm/100 cm^2. Detector efficiency (2π) of the SCM for alpha emitters has been measured at greater than 100 percent, due to the SCM design which double counts physically small point sources. Surface efficiency is 0.25 percent as defined in Reference 2, Section 6.5.4. The detector width is 12 cm, although two pixels of 5 cm width, 10 cm total are used to collect data. Survey speed for alpha emitters is 1.25

centimeter per second (cm/sec) (0.5 inch/sec). Using these parameters, equation 7-4 from the Management Plan (TetraTech 2014a) becomes:

$$P(n \geq 2) = 1 - \left(1 + \frac{(100 * 0.25 + 1)8}{60}\right) e^{\frac{-(100*0.25+1)8}{60}}$$

Where:

$P(n \geq 2)$ = probability of getting two or more counts during the time interval t

t = 8 sec

G = 100 dpm

E = 0.25

B = 1 cpm

Therefore:

$$P(n \geq 2) = 0.8605 \text{ or } 86.05\%$$

The probability of both detectors responding with two or more counts from a point source of 100 dpm at a speed of 1.25 cm/sec (0.5 inch/sec) would be the square of a single detector, or:

$$P(\text{n} \geq 2)_{\text{2 det}} = 74.05\%$$

2.7.2 Beta Scan Measurements

Beta scan surveys will be performed in Building 80. For these beta surveys, the SCM will be the primary instrument. The ROC in the Class 3 area is Sr-90. In the Class 3 area, the SCM will be operated on the alpha plus beta plateau at a target speed of 2 inch/sec (5 cm/sec) with the detector about ½ inch above the surface.. For SCM scans for Sr-90 in Class 3 areas, the MDCR from Equation 7-5 of the Management Plan (TetraTech 2014a) is:

$$MDCR = d'\sqrt{b_i}\left(\frac{60}{t}\right)$$

Where: d' = index of sensitivity (α and β errors [performance criteria])
b_i = number of background counts in scan time interval (counts)
i = count time interval

Therefore:

$$MDCR = 3.28\sqrt{16.67}\left(\frac{60}{2}\right) = 402\ cpm$$

Where: d' = 3.28
b_i = 16.67 counts (based on 500 cpm background and a 2 sec count interval)
i = 2 sec (based on a scan speed of 5 cm/sec and a detector width of 10 cm.)

and the scan MDC from Equation 7-6 of the Management Plan (TetraTech 2014a) is:

$$Scan\ MDC = \frac{MDCR}{\sqrt{\rho} * \varepsilon_i * \varepsilon_s * \frac{W}{100\ cm^2}}$$

Where: MDCR = as discussed above
P = surveyor efficiency factor
ε_i = instrument efficiency
ε_s = surface efficiency
W = Area of the detector window (cm^2) [Defaults to 100 cm^2 for probes greater than 100 cm^2]

Therefore:

$$Scan\ MDC = \frac{402}{\sqrt{1} * 1.04 * .5 * \left(\frac{100}{100}\right)} = 773\ dpm$$

Where: $p = 1$
$\varepsilon_i = 1.04$
$\varepsilon_s = 0.5$
$W_A = 100\ cm^2$

2.8 ALPHA AND BETA STATIC MEASUREMENTS

Alpha and beta static measurements will be obtained with both the SCM and the Ludlum 43-68 detector coupled to the Ludlum 2221or 2241 scaler/ratemeter. The SCM static measurements will supplement the surveys performed in the dynamic or rolling mode when the rolling mode cannot get into areas such as on floors against the wall, or on walls where interferences make rolling surveys impractical. The Ludlum 43-68 detector will be used to obtain fixed measurements at the number of locations identified in Section 2.5.

2.8.1 Alpha Static Measurements

The limiting alpha emitting ROC is Ra-226. Static counts for alpha emitting Ra-226 obtained with the SCM will utilize the detection probability approach similar to that for the SCM in the

dynamic or scan method described in Section 2.7. The SCM will use a single detector; however, 2 data acquisitions of 8 seconds each will be obtained at each location. The surveyor will place the detector against the surface to be surveyed and hold it steady for two 8 second counts. Data will be processed by creating 2 separate surveys of an area, the first 8 second count of each static measurement comprising the first data set and the second 8 second count, the second data set. The second data set will be over-laid on the first, and both sets evaluated for each 100 cm^2 area. Those 100 cm2 areas in which both sets show a positive value above a prescribed threshold, will be indicative of an area potentially in excess of the release criteria. The SCM static count process assures that areas greater than the release criteria are detected at the same probability level as described in Section 2.7.1 while suppressing false positives due to background. The approach is consistent with that of the SCM in the dynamic mode.

Direct measurements at predefined locations and investigations (see Section 2.5) will be performed with the Ludlum 43-68 gas proportional detector coupled to a Ludlum 2221 scaler/ratemeter. Static measurements for alpha emissions in Building 80 will require a 2 minute count time for the Ludlum 43-68 based on Ra-226. The MDC calculation for the specified count time from Equation 7-8 of the Management Plan (TetraTech 2014a):

$$MDC = \frac{3 + 3.29\sqrt{R_B T_{S+B}(1 + \frac{T_{S+B}}{T_B})}}{\varepsilon_i \varepsilon_s \frac{W_A}{100\ cm^2} T_{S+B}}$$

Where: R_B = Background count rate (cpm)

T_B = Background counting time (min)

T_{S+B} = Sample counting time (min)

ε_i = Instrument efficiency

ε_s = Surface efficiency

W_A = Active area of the probe window (Defaults to 100 cm^2 for probes greater than 100 cm^2)

Therefore:

$$MDC = \frac{3 + 3.29\sqrt{1*2*\left(1 + \frac{2}{10}\right)}}{0.25*0.25*\frac{100}{100\,cm^2}*2}$$

MDC = 64.8 dpm

Where:

R_B = 1 cpm

T_B = 600 sec or 10 min

T_{S+B} = 120 sec or 2 min

ε_i = 0.25

ε_s = 0.25

W_A = 126 cm^2 (areas greater than 100 cm^2 default to 100 cm^2)

2.8.2 Beta Static Measurements

Static measurement count times for the beta from the limiting ROC, Sr-90, will be 8 seconds for the SCM and 30 seconds for the Ludlum 43-68 with the 2221 or 2241 scaler/ratemeter. For the SCM surveying for Sr-90, the MDC, equation 7-8 from the Management Plan (TetraTech 2014a) becomes:

$$MDC = \frac{3 + 3.29\sqrt{500 * .133 * (1 + \frac{.133}{.133})}}{1.04 * 0.5 * \left(\frac{100}{100}\right) * .133} = 592\ dpm$$

Where: R_b = 500 cpm
T_{s+b} = 8 sec. or .133 min
T_b = 8 sec. or .133 min
ε_i = 1.04
ε_s = 0.5
W_A = 100 cm^2

For the Ludlum 43-68 surveying for Sr-90, the equation becomes:

$$MDC = \frac{3 + 3.29\sqrt{200 * .5 * (1 + \frac{.5}{.5})}}{.52 * .5 * \left(\frac{100}{100}\right) * .5} = 366\ dpm$$

Where: R_b = 200 cpm
T_{s+b} = 30 sec. or 0.5 min
T_b = 30 sec. or 0.5 min
ε_i = 0.52
ε_s = 0.5
W_A = 100 cm^2

2.9 GAMMA WALKOVER SURVEYS

Gamma walkover surveys will be conducted in each survey unit with a 2" by 2" sodium iodide detector and a Ludlum 2241 scaler/ratemeter. Gamma readings will be obtained in accordance with Section 8.2.2 of the Basewide Radiological Management Plan (TetraTech 2014a). Surveys will be conducted in accordance with procedure SUR-022.

2.10 REMOVABLE CONTAMINATION SURVEYS

Prior to the conduct of scanning surveys, removable contamination will be assessed by wiping a survey unit with a Masslin cloth and monitoring the swiped cloth with a Ludlum 43-68 detector coupled to a Ludlum 2221 scaler/ratemeter. Since both alpha and beta emitting nuclides are of concern, the Masslin cloth will be surveyed by detectors operating on the alpha plateau, then the alpha plus beta plateau. Areas in which the first wipe of the Masslin cloth indicates any increase in activity will be re-wiped with the Masslin cloth to determine the specific area that contains removable contamination. Swipe surveys using disc swipes will be conducted at any area indicating activity above background.

Swipe surveys using disc swipes will also be conducted in at least one location within each 1,000 ft^2 in a Class 3 survey unit, at each floor and sink drain and at each of the systematic data collection locations. All swipe surveys will be counted onsite using a Ludlum 2929 detector which records both alpha and beta activity simultaneously. Wet swipe surveys will be performed at each of the systematic data collection locations, at least one location within each 1,000 ft^2 of each survey unit and at each floor or sink drain. Wet swipes will be counted off site with liquid scintillation counting to determine the presence of H-3. Swipe surveys will be performed and documented in accordance with SOP-006, *Radiation and Contamination Surveys*.

2.11 MEDIA SAMPLES

Samples will be collected if sediment is found in sumps, floor drains, and sink drains to support evaluation of compliance with release criteria and to determine specific nuclides as necessary. Sampling may also be performed as an integral part of investigations to determine the cause of elevated measurements. Samples will be collected in accordance with SOP-009, *Sampling Procedures for Radiological Surveys* and submitted to an off-site laboratory for radiological analysis. One sediment sample per drain will be collected if sufficient sediment is present. Analysis of results will be evaluated against soil criteria identified in Table 2.

Media samples will also be obtained at any accessible building outfall locations that would contain liquid runoff from Building 80.

3.0 SITE RESTORATION

Site restoration work is not required at the conclusion of surveying in Building 80.

4.0 BUILDING 80 REPORT

Results of the survey that demonstrate that no single measurement indicating activity greater than the release criteria, and the resultant risk based dose as calculated, will be presented in a survey report. Any conclusion other than a recommendation for unrestricted release will be presented in a Characterization Report.

5.0 QUALITY CONTROL

The data quality objectives for the survey are provided in Table 3.

Definable features of work (DFW) establish the measures required to verify both the quality of work performed and compliance with project requirements. The DFW for this task is radiological surveys. Description of this DFW and the associated phases of quality control are presented in Table 4.

6.0 ENVIRONMENTAL PROTECTION

Environmental protection requirements are addressed in the Management Plan (TetraTech 2014a).

7.0 REFERENCES

Department of Energy (DOE). 2014. *Visual Sample Plan.* Upgrade version 7.0 released 2014. Pacific Northwest National Laboratory.

Nuclear Regulatory Commission (NRC). 2000. NUREG-1575, *Multi-Agency Radiation Survey and Site Investigation Manual (MARSSIM),* Rev. 1. August.

Tetra Tech, Inc. (TetraTech) 2014a. *Basewide Radiological Management Plan, Naval Air Station Joint Reserve Base Willow Grove, Willow Grove, Pennsylvania*. March.

Tetra Tech, Inc. (TetraTech) 2014b. *Health and Safety Plan for Base Wide Radiological Surveys, Naval Air Station, Naval Air Station Joint Reserve Base Willow Grove, Willow Grove, Pennsylvania.* May

Tetra Tech, Inc. (TetraTech) 2013. *Historical Radiological Assessment, Naval Air Station Joint Reserve Base Willow Grove, Willow Grove, Pennsylvania*. July.

FIGURES

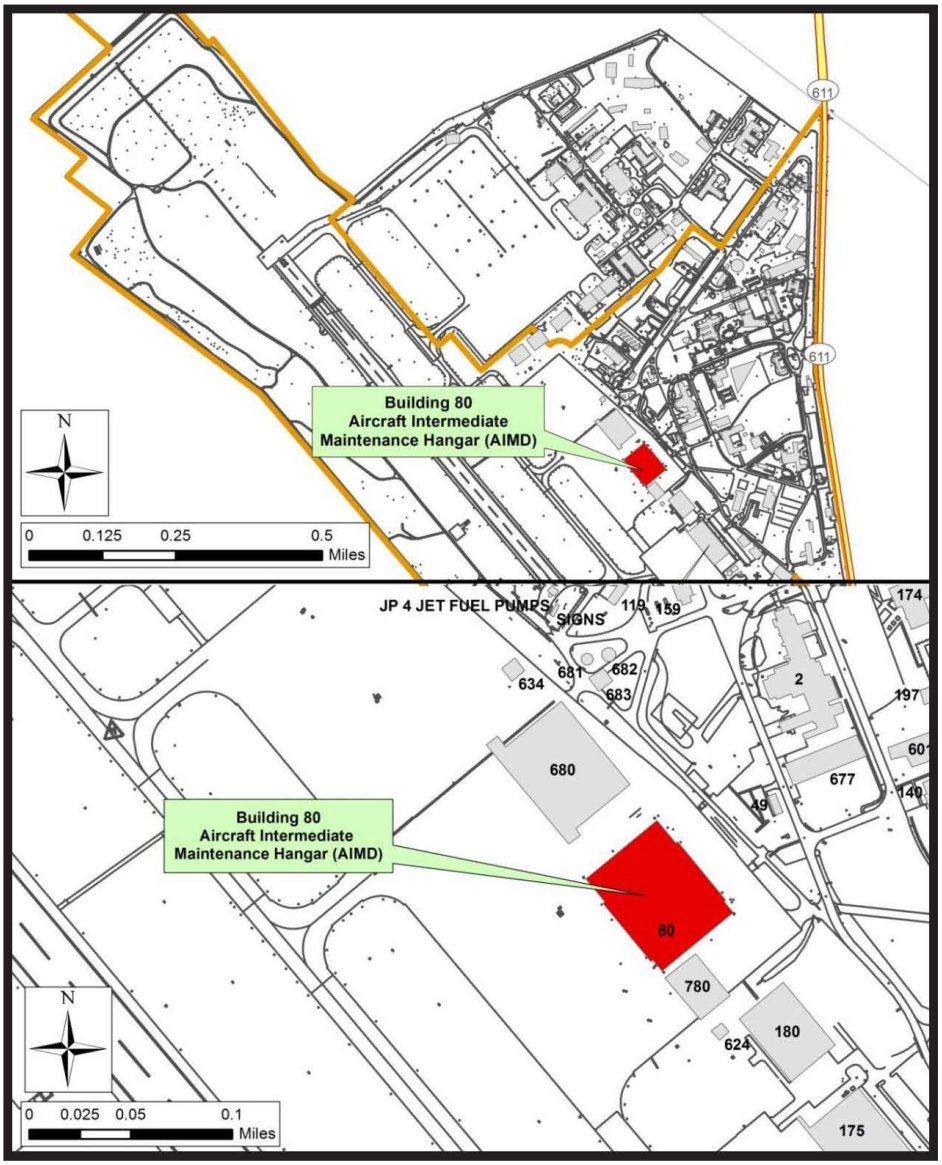

TETRA TECH

Willow Grove NAS/JRB, Horsham, Penn.
U.S. Dept. of the Navy, BRAC PMO NorthEast, Philadelphia, Pennsylvania

Building 80
Site Location
FIGURE 1

Drawing To Scale	Rev 0

BUILDING 80 (First Floor)

Class 3 survey coverage requirements are 25% of survey unit floor area.
Surveys to be performed for Alpha and Beta.

CLASS 3 AREA

CLASS 2 AREA

CLASS 1 AREA

SU SURVEY UNIT

N

TETRA TECH

Willow Grove NAS/JRB, Horsham, Penn.
U.S. Dept. of the Navy, BRAC PMO NorthEast, Philadelphia, Pennsylvania

Building 80 (First Floor)
Classification And Survey Units
FIGURE 2

Drawing Not To Scale | Rev 0

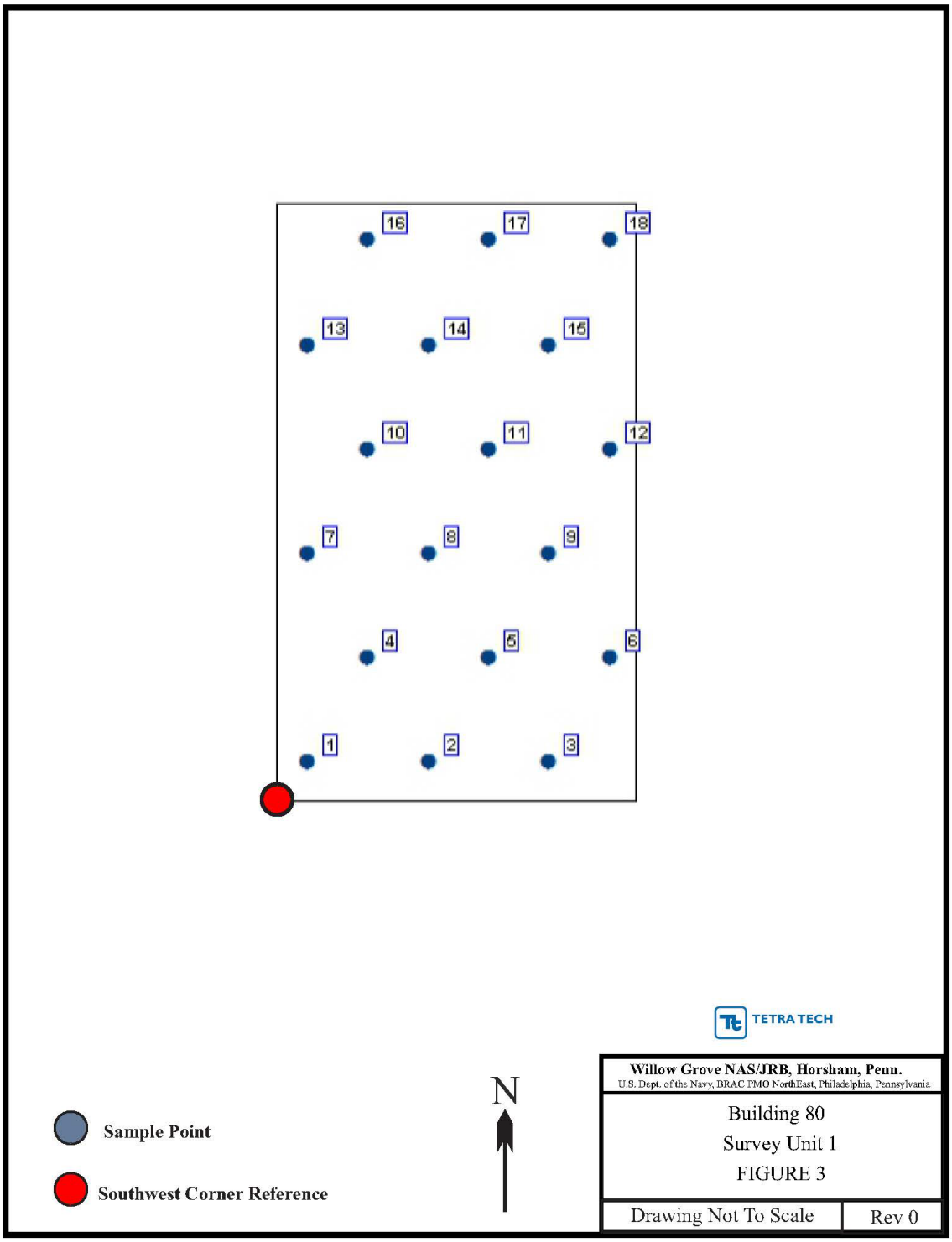
16
17
18
13
14
15
10
11
12
7
8
9
4
5
6
1
2
3
TETRA TECH
Willow Grove NAS/JRB, Horsham, Penn.
U.S. Dept. of the Navy, BRAC PMO NorthEast, Philadelphia, Pennsylvania
Building 80
Survey Unit 1
FIGURE 3
Drawing Not To Scale
Rev 0
N
Sample Point
Southwest Corner Reference

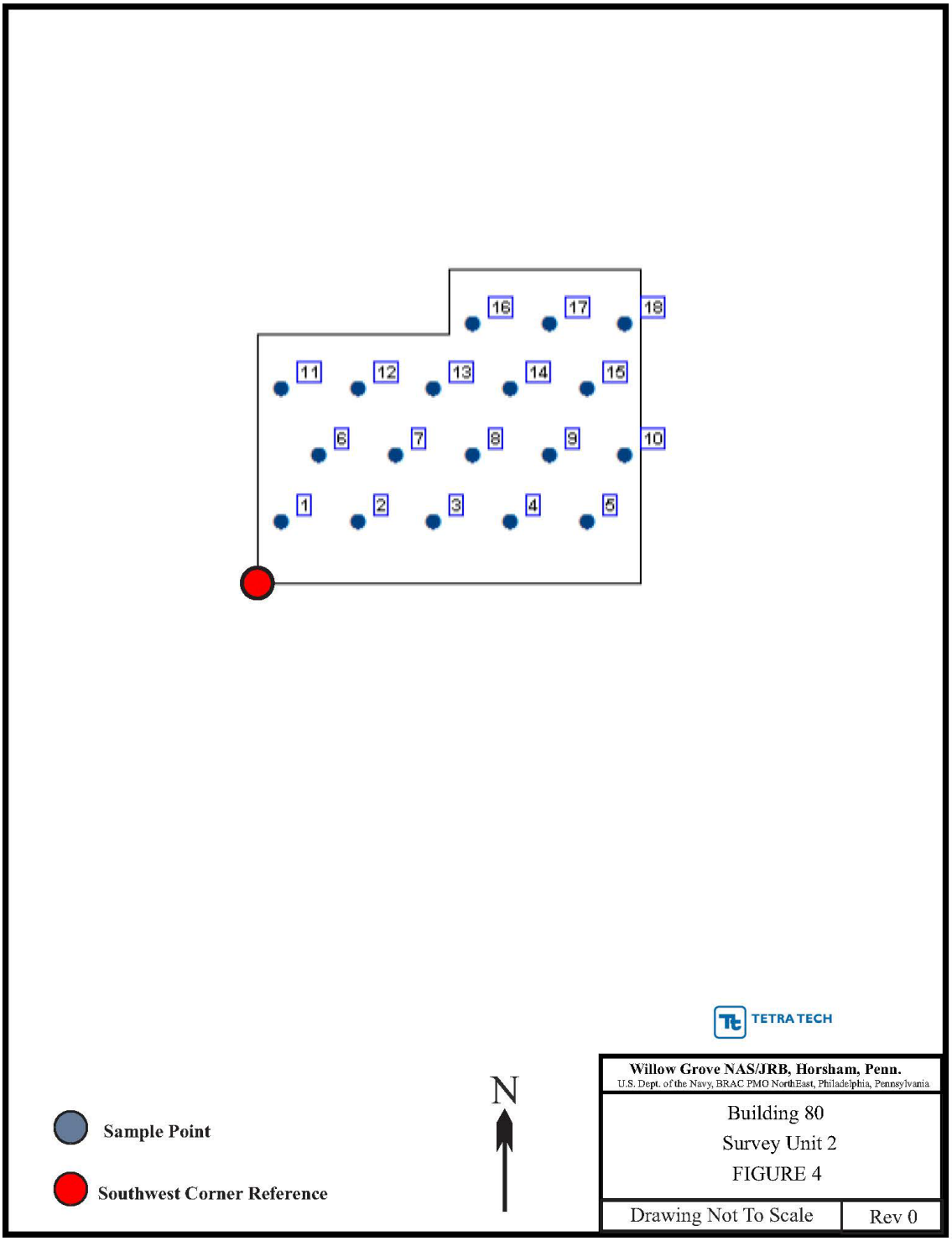
16
17
18
11
12
13
14
15
6
7
8
9
10
1
2
3
4
5
TETRA TECH
Willow Grove NAS/JRB, Horsham, Penn.
U.S. Dept. of the Navy, BRAC PMO NorthEast, Philadelphia, Pennsylvania
Building 80
Survey Unit 2
FIGURE 4
Drawing Not To Scale
Rev 0
N
Sample Point
Southwest Corner Reference

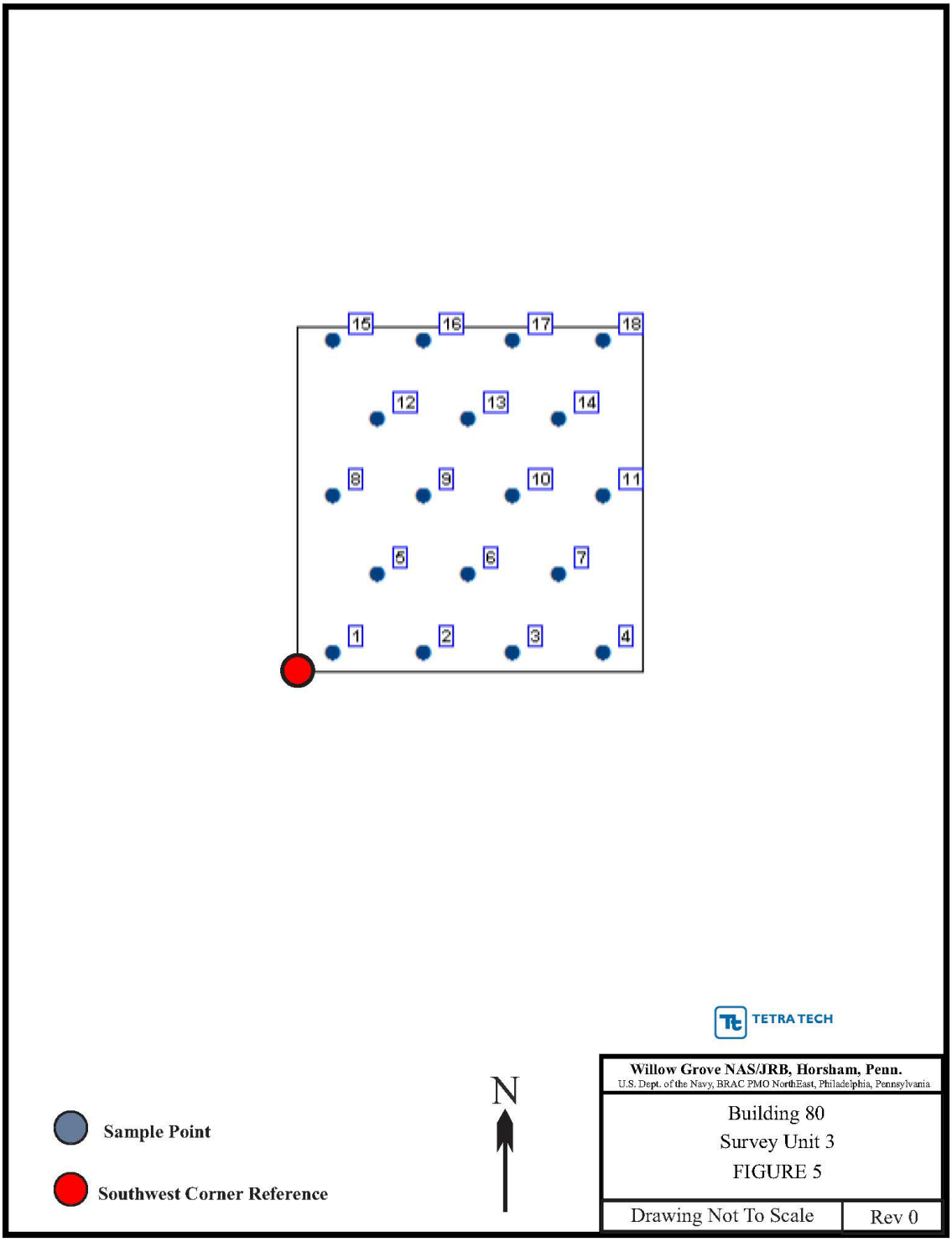
15
16
17
18
12
13
14
8
9
10
11
5
6
7
1
2
3
4
TETRA TECH
Willow Grove NAS/JRB, Horsham, Penn.
U.S. Dept. of the Navy, BRAC PMO NorthEast, Philadelphia, Pennsylvania
Building 80
Survey Unit 3
FIGURE 5
Drawing Not To Scale
Rev 0
N
Sample Point
Southwest Corner Reference

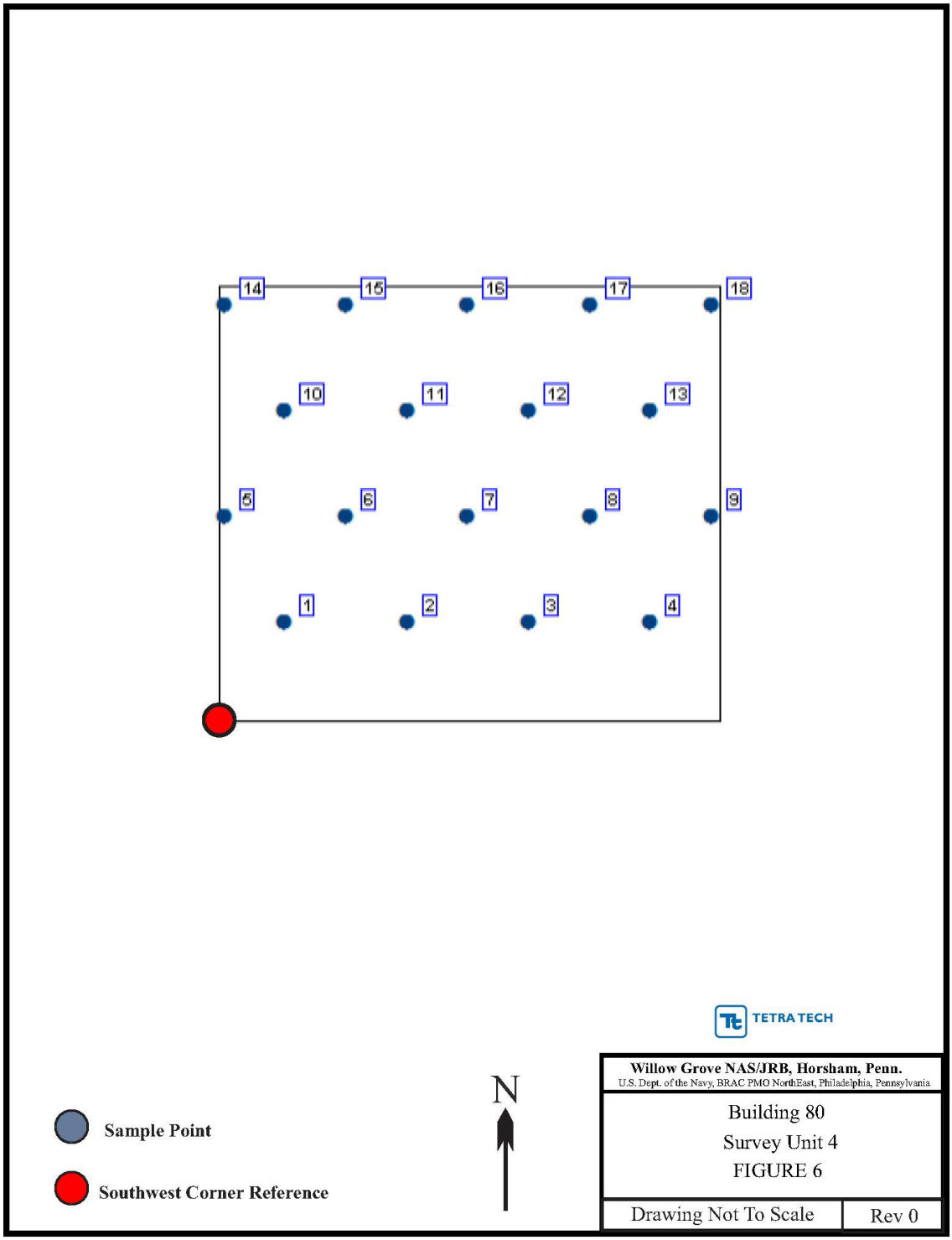
14
15
16
17
18
10
11
12
13
5
6
7
8
9
1
2
3
4
TETRA TECH
Willow Grove NAS/JRB, Horsham, Penn.
U.S. Dept. of the Navy, BRAC PMO NorthEast, Philadelphia, Pennsylvania
Building 80
Survey Unit 4
FIGURE 6
Drawing Not To Scale
Rev 0
N
Sample Point
Southwest Corner Reference


15
16
17
18
10
11
12
13
14
6
7
8
9
1
2
3
4
5
TETRA TECH
Willow Grove NAS/JRB, Horsham, Penn.
U.S. Dept. of the Navy, BRAC PMO NorthEast, Philadelphia, Pennsylvania
Building 80
Survey Unit 5
FIGURE 7
Drawing Not To Scale
Rev 0
N
Sample Point
Southwest Corner Reference

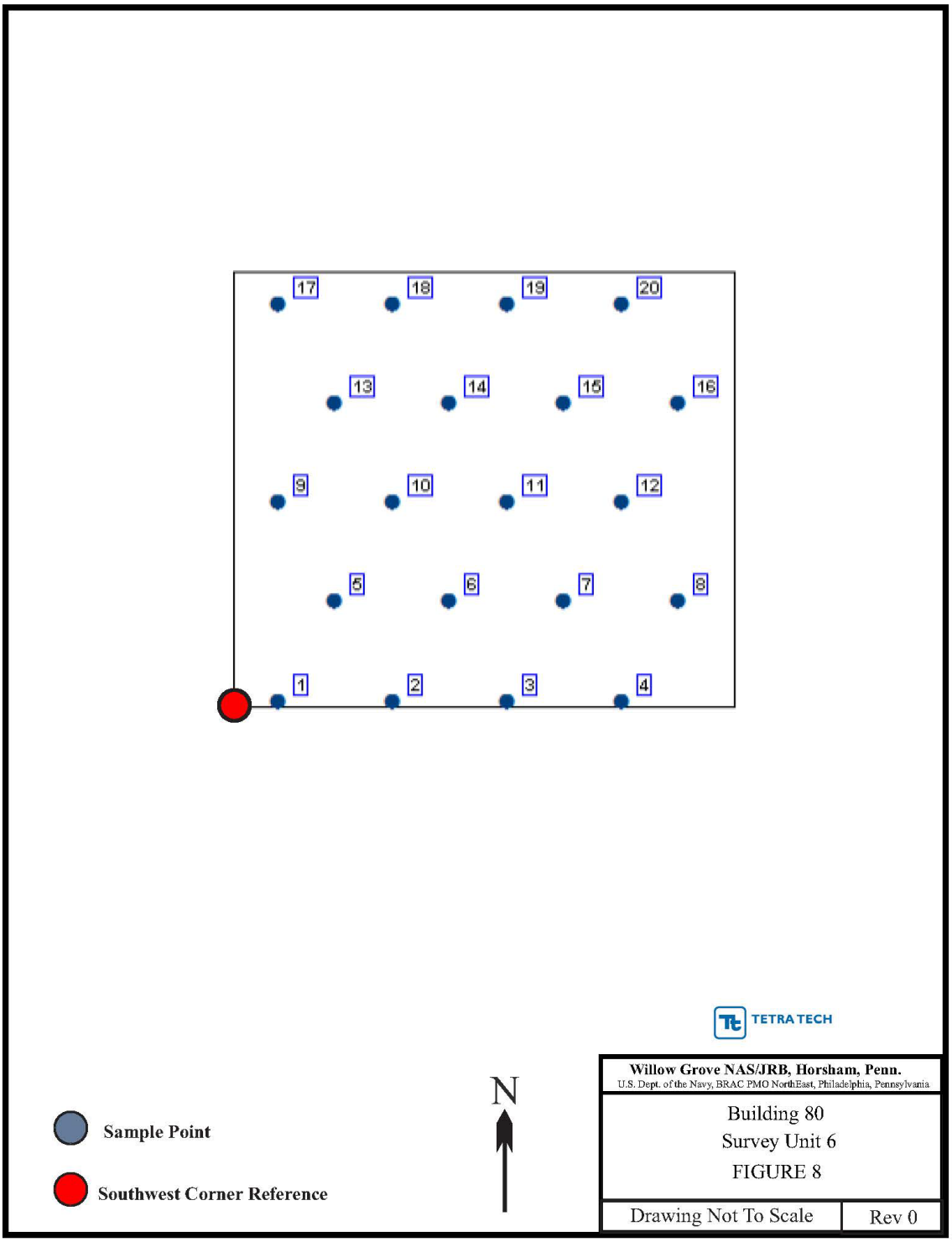
17
18
19
20
13
14
15
16
9
10
11
12
5
6
7
8
1
2
3
4
TETRA TECH
Willow Grove NAS/JRB, Horsham, Penn.
U.S. Dept. of the Navy, BRAC PMO NorthEast, Philadelphia, Pennsylvania
Building 80
Survey Unit 6
FIGURE 8
Drawing Not To Scale
Rev 0
N
Sample Point
Southwest Corner Reference

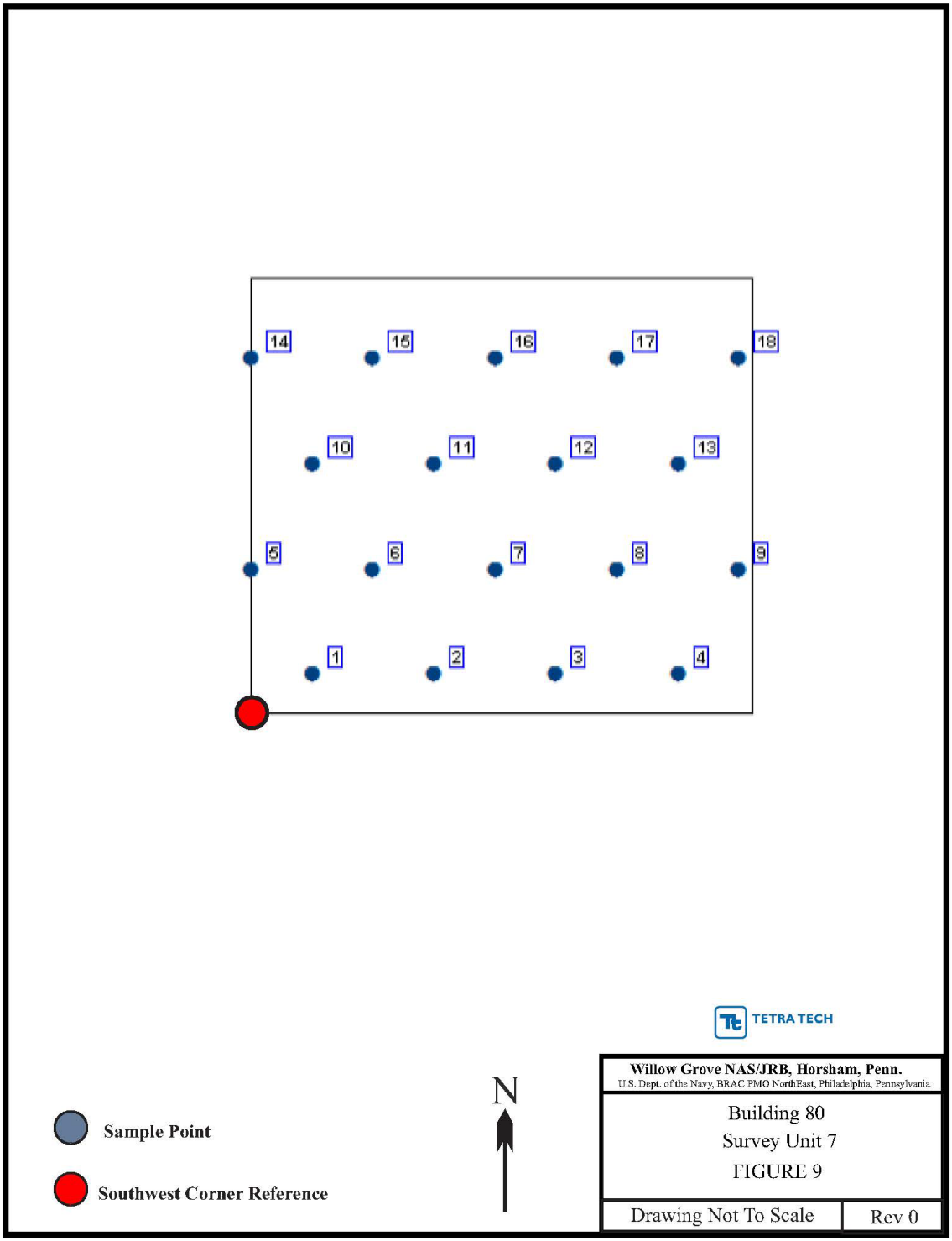
14
15
16
17
18
10
11
12
13
5
6
7
8
9
1
2
3
4
TETRA TECH
Willow Grove NAS/JRB, Horsham, Penn.
U.S. Dept. of the Navy, BRAC PMO NorthEast, Philadelphia, Pennsylvania
Building 80
Survey Unit 7
FIGURE 9
Drawing Not To Scale
Rev 0
N
Sample Point
Southwest Corner Reference

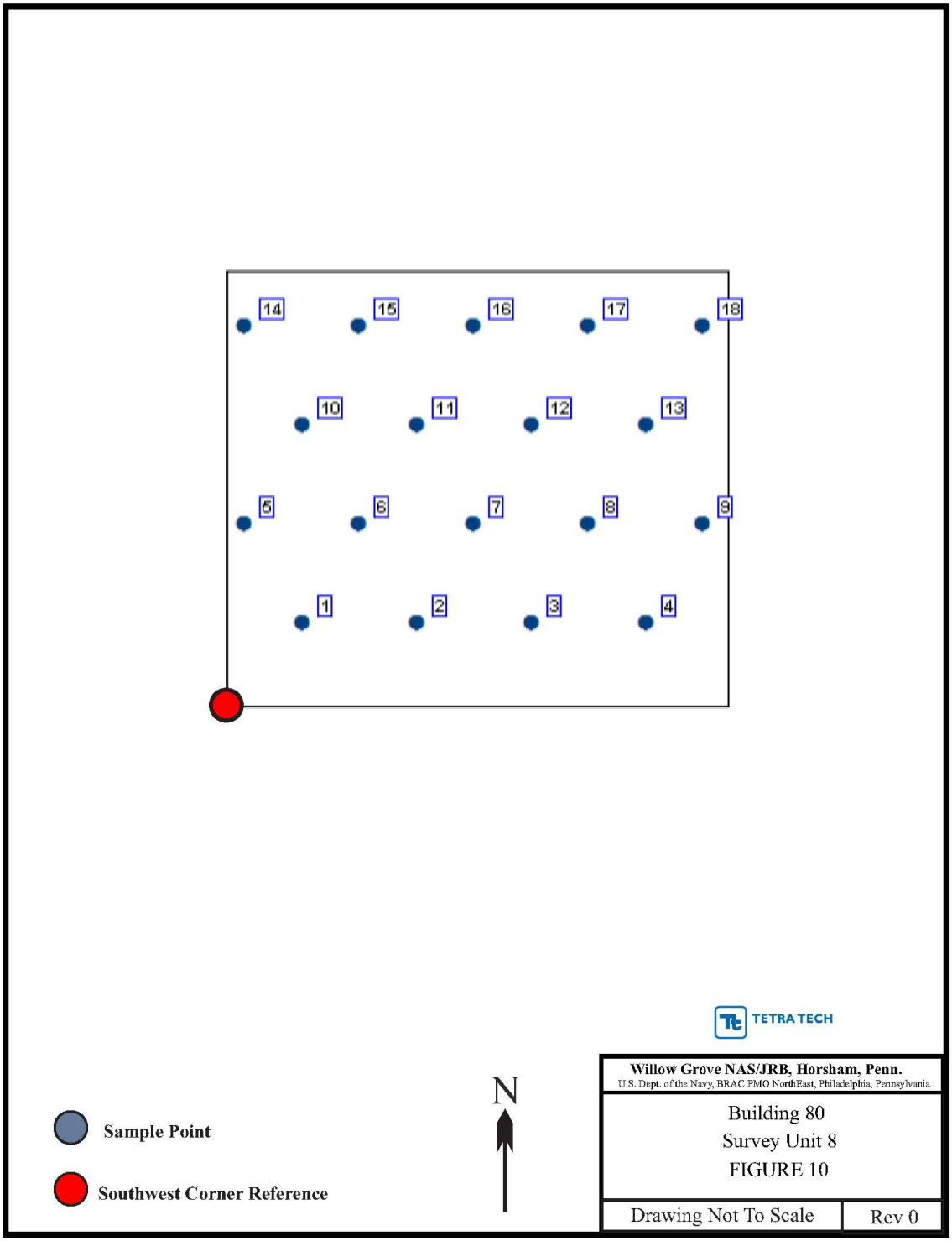
14
15
16
17
18
10
11
12
13
5
6
7
8
9
1
2
3
4
TETRA TECH
Willow Grove NAS/JRB, Horsham, Penn.
U.S. Dept. of the Navy, BRAC PMO NorthEast, Philadelphia, Pennsylvania
Building 80
Survey Unit 8
FIGURE 10
Drawing Not To Scale
Rev 0
N
Sample Point
Southwest Corner Reference

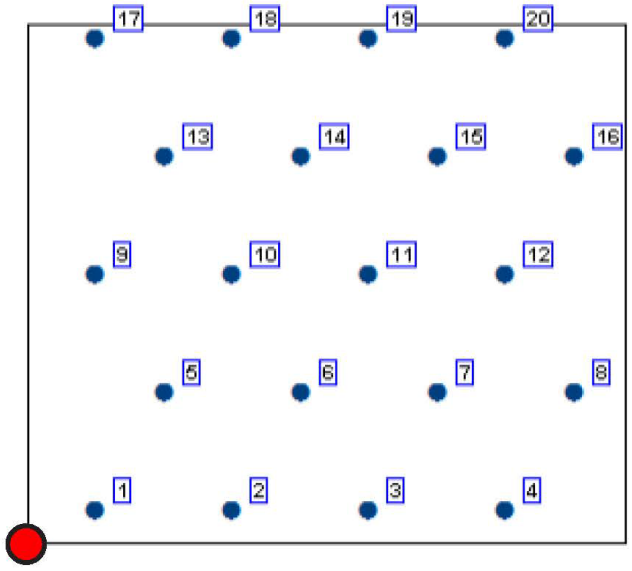

TETRA TECH

Sample Point

Southwest Corner Reference

N

Willow Grove NAS/JRB, Horsham, Penn.
U.S. Dept. of the Navy, BRAC PMO NorthEast, Philadelphia, Pennsylvania

Building 80
Survey Unit 9
FIGURE 11

Drawing Not To Scale | Rev 0

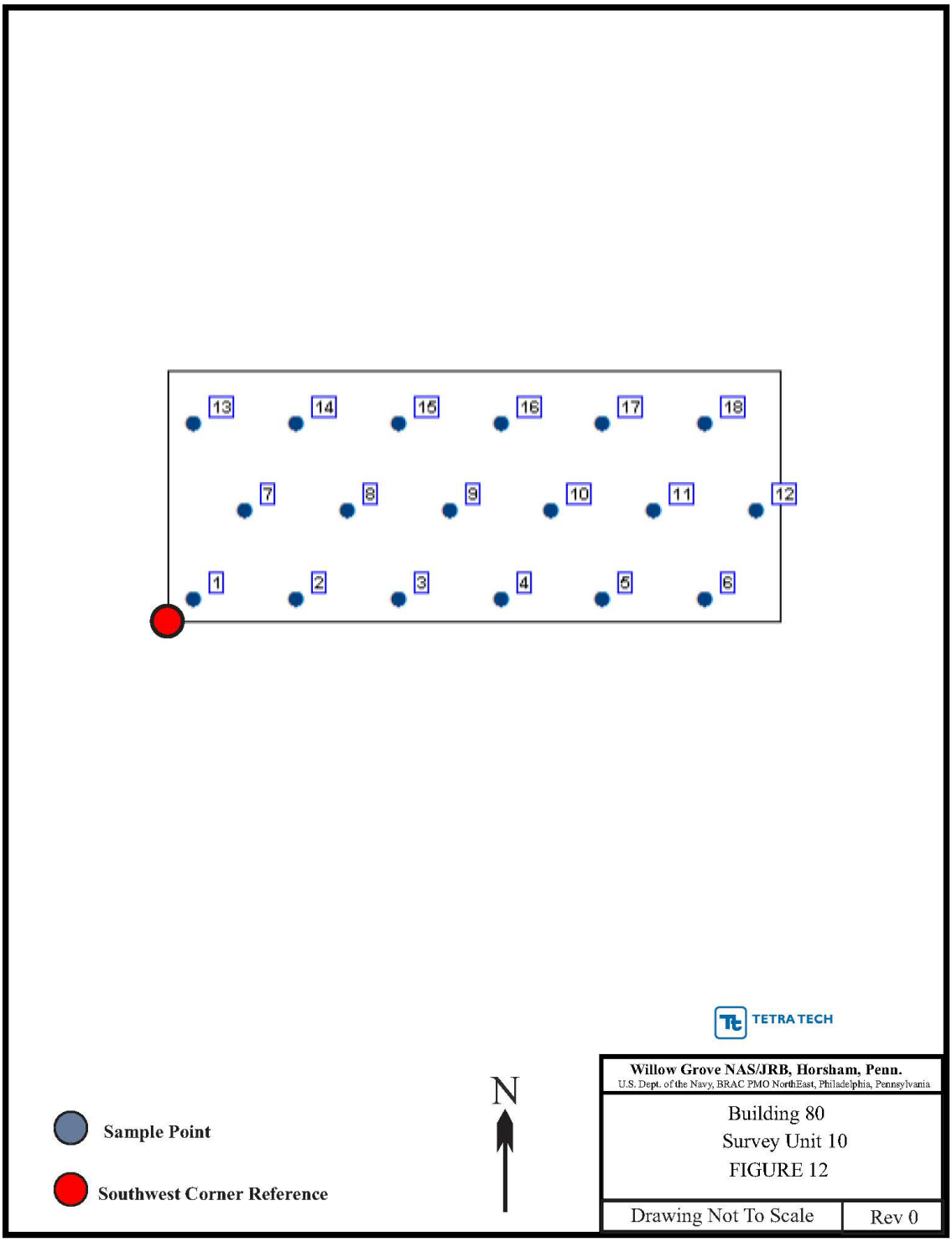
13
14
15
16
17
18
7
8
9
10
11
12
1
2
3
4
5
6
TETRA TECH
Willow Grove NAS/JRB, Horsham, Penn.
U.S. Dept. of the Navy, BRAC PMO NorthEast, Philadelphia, Pennsylvania
Building 80
Survey Unit 10
FIGURE 12
Drawing Not To Scale
Rev 0
N
Sample Point
Southwest Corner Reference

TABLES

TABLE 1 BUILDING 80 APPLICABLE STANDARD OPERATING PROCEDURES

Procedure	Title	Rev
SOP 002	Radiation Work Permits	0
SOP 004	Project Dosimetry	0
SOP 006	Radiation and Contamination Surveys	0
SOP 007	Preparation of Portable Radiation and Contamination Survey Meters for Field Use	0
SOP 008	Air Sampling and Sample Analysis	0
SOP 009	Sampling Procedures for Radiological Surveys	0
SOP 010	RCA Posting and Access Control	0
SOP 011	Control of Radioactive Materials	0
SOP 012	Release of Materials and Equipment	0
SOP 016	Decontamination of Equipment and Tools	0
SOP 022	Radiological Clothing Selection, Monitoring and Decontamination	0
SOP 023	Source Control	0
SOP 024	Occurrence Reporting	0
SUR 022	Gamma Walkover Surveys	0
RP-OP-017	Operation of the Ludlum Model 2929 Dual Scaler	0
RP-OP-025	Operation of the Ludlum Model 2221	0
RP-OP-026	Operation of the Ludlum Model 19	0
SCM-OPS-01	Position Sensitive Proportional Counters Purging	0
SCM-OPS-02	Position Sensitive Proportional Counters Plateau Determination	0
SCM-OPS-03	Position Sensitive Proportional Counters Position Calibration	1
SCM-OPS-04	Encoder Calibration	0
SCM-OPS-05	Position Sensitive Proportional Counters Efficiency Calibration	0
SCM-OPS-06	Position Sensitive Proportional Counters Quality Assurance	1
SCM-SETUP-01	Position Sensitive Proportional Counters Repair	0
SCM-SETUP-02	Hardware Setup	0
SCM-SETUP-03	Quality Assurance Testing of SCM	0

TABLE 2 BUILDING 80 PRIMARY RADIATION PROPERTIES AND RELEASE CRITERIA FOR RADIONUCLIDES OF CONCERN

Radionuclide	Primary Radiation Properties		Release Criteria[a]				
			Materials & Equipment		Building Surfaces		Soil[b]
	Half-Life	Type	Total Surface Activity	Removable Activity	Total Surface Activity	Removable Activity	Activity (pCi/g)
H-3	12.26 Years	Beta	5,000	1,000	5,000	1,000	66
Sr-90	3.01E01 Years	Beta	1,000	200	1,000	200	1.06
Ra-226	1.60E03 years	Alpha	100	20	100	20	1.0

Notes:

a Units are disintegrations per minute per 100 square centimeters, unless otherwise specified.
b Criteria is above background for those radionuclides found in background soils.

H-3 Tritium
Ra-226 Radium 226
Sr-90 Strontium 90

Source: TetraTech 2014a. Basewide Radiological Management Plan, Naval Air Station Joint Reserve Base Willow Grove, Willow Grove, Pennsylvania.

TABLE 3 SUMMARY OF DATA QUALITY OBJECTIVES

STEP 1 Statement of Problem	STEP 2 Decisions	STEP 3 Inputs to the Decisions	STEP 4 Boundaries of Study	STEP 5 Decision Rules	STEP 6 Limits on Decision Errors	STEP 7 Optimizing the Sampling Design
Building 80 is listed in the HRA as an area impacted by radiological activities. The isotopes of concern are H-3, Sr-90 and Ra-226. It must be determined if the site-specific release criteria for these isotopes have been met or if remediation or further survey is warranted.	The primary use of the data expected to result from completion of this TSP is to support the Scoping Survey of Building 80. Therefore the decision to be made can be stated as "Do the results of the survey indicate activity above background or meet the release criteria?"	Radiological surveys required to support the Final Status Survey of Building 80 will include: • 25 percent scan surveys of the Class 3 area • A minimum of 17 systematic static measurements will be performed in the Class 3 area • One swipe per 1,000 square feet in Class 3 survey units • One sediment sample will be collected from each drain if available. • One swipe at each systematic sample location	The lateral and vertical spatial boundaries for this survey effort are confined to the interior portions of Building 80 including the hangar bay, the old electronics shop, the marine avionics shop, the X-ray room and the paraloft.	If the concentration of radioactivity on building surfaces, paved areas, or in sediment samples is less than the release criteria, then no further measurements are required. If the results of the survey exceed the release criteria, then the building will be investigated further.	Limits on decision errors are set at 5 percent as specified in the Management Plan (TetraTech 2014a).	Operational details for the radiological survey process have been developed. The theoretical assumptions are based on guidelines contained in MARSSIM (NRC 2000). Specific assumptions regarding types of radiation measurements, instrument detection capabilities, quantities and locations of data to be collected, and investigation levels are contained in this TSP and the Management Plan (TetraTech 2014a)

Notes:

H-3	Tritium
HRA	Historical Radiological Assessment
MARSSIM	Multi-Agency Radiation Survey and Site Investigation Manual
NRC	Nuclear Regulatory CommissionRa-226 Radium 226
TSP	Task Specific Plan

TABLE 4 DEFINABLE FEATURES OF WORK FOR RADIOLOGICAL SURVEYS

ACTIVITY	PREPARATORY (Prior to initiating survey activity)	DONE	INITIAL (At onset of survey activities)	DONE	FOLLOW-UP (Ongoing during survey activities)	DONE
Radiological Surveys	• Verify that an approved TSP is in place. • Verify that the Remedial Project Manager and the Caretaker Site Office are notified about mobilization. • Verify that an approved Radiation Work Permit, if required, is available and has been read and signed by assigned personnel. • Verify that the Management Plan, HASP and TSP, have been reviewed. • Verify that personnel assigned are trained and qualified. • Verify that personnel have been given an emergency notification procedure. • Verify that workers assigned dosimeter have completed NRC Form 4. • Verify that relevant SOPs are available and have been reviewed for equipment to be used. • Verify that equipment is on site and in working order (initial daily check).		• Verify that radiological instruments are as specified in the Management Plan (TetraTech 2014a) and TSP. • Inspect Training Records. • Verify that reference area measurements have been obtained in accordance with the Management Plan (TetraTech 2014a). • Verify that daily checks were performed on all survey instruments. • Verify that instrument calibration and setup are current. • Verify that required dosimeter is being worn. • Verify that field logbooks and proper forms are in use. • Verify that samples and measurements are being collected in accordance with the TSP, Management Plan and applicable SOPs. • Verify the sample handling is in accordance with the Management Plan (TetraTech 2014a) and applicable SOPs.		• Verify that the site is properly posted and secured. • Conduct ongoing inspections of material and equipment. • Verify that daily instrument checks were obtained and documented. • Verify that survey results were documented. • Inspect chain-of-custody and survey logs for completeness. • Verify that survey activities conform to the TSP. • Verify that survey instruments are recalibrated after repairs or modifications.	

Notes:

HASP Health and Safety Plan
NRC Nuclear Regulatory Commission
SOP Standard Operating Procedure
\TSP Task Specific Plan

ATTACHMENT 1

SURFACE CONTAMINATION MONITOR/SURVEY INFORMATION MANAGEMENT SYSTEM
COMPLIANCE WITH RASO GUIDANCE DOCUMENT
CONDUCTING ALPHA SCANS FOR RADIUM

MILLENNIUM SERVICES, INC.

Leading the way…

Surface Contamination Monitor/Survey Information Management System
Compliance with RASO Guidance Document
Conducting Alpha Scans for Radium

May 2014

Prepared By:

Original Signed By
Richard W. Dubiel, CHP

Surface Contamination Monitor/Survey Information Management System Compliance with RASO Guidance Document Conducting Alpha Scans for Radium

RASO has issued a guidance document for conducting alpha scans for radium-226 (RASO 2013). The document follows the protocols established in MARSSIM (NRC 2000). Since Ra-226 is an alpha emitter that is assigned a low release criterion by Navy standards, the detection process must rely on Probability of Detection Theory to determine the ability of an instrument to detect elevated areas of alpha activity during the scanning process. Specifically, the Navy has imposed acceptance criteria of 100 dpm/ 100 cm^2. Because of the low emission rate at this level of activity of Ra-226, the recommended process is to slowly scan at rates no greater than ½ inch per second and listen for audible clicks. Typically more than one click within the detector area will indicate the potential that Ra-226 at the release limit is present. The area must be marked or immediately investigated with longer, static counts. The probability of detecting 2 or more counts in a scan interval is defined by equations found in Appendix J to MARSSIM (NRC 2000) and provided in the RASO guidance (RASO 2013).

RASO guidance (RASO 2013) recommends that equipment and scan speed be chosen such that there is a 90% probability of detecting a 100 dpm/100 cm^2 source. A minimum probability of 68% detection is included. Inherent in the guidance is that false positives from background in materials such as concrete or asphalt will occur a significant percent of the time and can be predicted by Poisson statistics. The Surface Contamination Monitor (SCM) and Survey Information Management System (SIMS) are capable of scanning surveys that meet the detection probability requirements and significantly reduce the number of false positives from material background that subsequently require investigation.

The SCM is an automated system utilizing a DC motor drive to control scan speed, a precision wheel encoder to measure relative location, large area position sensitive detectors with offsets to maintain constant detector to surface distance, and a computer to record count rate data and system speed. The large area detectors are Position Sensitive Proportional Counters (PSPC) with lengths up to 180 cm, and width of 12 cm. The SCM utilizes a gas flow position sensitive proportional counter (PSPC). The PSPC functions as any gas flow proportional counter, using P-10 as the counting gas. As in any proportional counter, voltage plateaus are established for the detection of alpha or alpha plus beta particles. High voltage appropriate for the type of particles to be detected is applied to the single anode wire which runs the length of the detector. The SCM computer compares the pulse heights of pulses sensed at each end of the anode wire and establishes the location on the anode wire where the pulsed was sensed. Although the available resolution is greater than 2,000 locations on the anode wire, the SCM computer will “bin” the data in 5 centimeters (cm) wide increments along the length of the wire.

The SCM can be operated in both a dynamic or “rolling” mode or a static or “corner” mode. In the dynamic mode, the system uses a direct current powered drive motor affixed to a cart

which contains all electronics and computer hardware, and to which a detector (or two) is mounted. The SCM's design focuses on the elimination of human errors associated with performing surveys of large areas. The system is designed such that surveys are performed at constant speed, the detector maintained at a set distance from the surface being surveyed, and survey data recorded automatically. In the dynamic mode, a precision wheel encoder is mounted to the cart axle to determine distance traveled by the cart. The encoder can measure to a small fraction of a centimeter and is used to trigger the computer to capture data for every 5 cm of travel of the SCM cart. The result is count data (counts) for every 5 cm "bin" and every 5 cm of travel, or a matrix of 25 cm^2 "pixels" of data. In the static mode, a preset time is applied to the collection of data from a stationary detector. Data is binned in a manner similar to the dynamic mode.

Data is transferred from the SCM to a processing station containing the Survey Information Management System (SIMS) software via removable media. SIMS software is used to "stitch" the individual strips of data to create a single survey of an entire area. The data collected in 25 cm^2 "pixels" is summed with adjacent "pixels" in a manner that will result in the evaluation of every possible 100 cm^2 area. When determining activity, each 25 cm^2 "pixel" is 25 percent of four overlapping 100 cm^2 areas. This process ensures that small areas of activity above limits are not missed through grid registration errors.

Each 25 cm^2 pixel is part of 4 overlapping 100 cm^2 areas

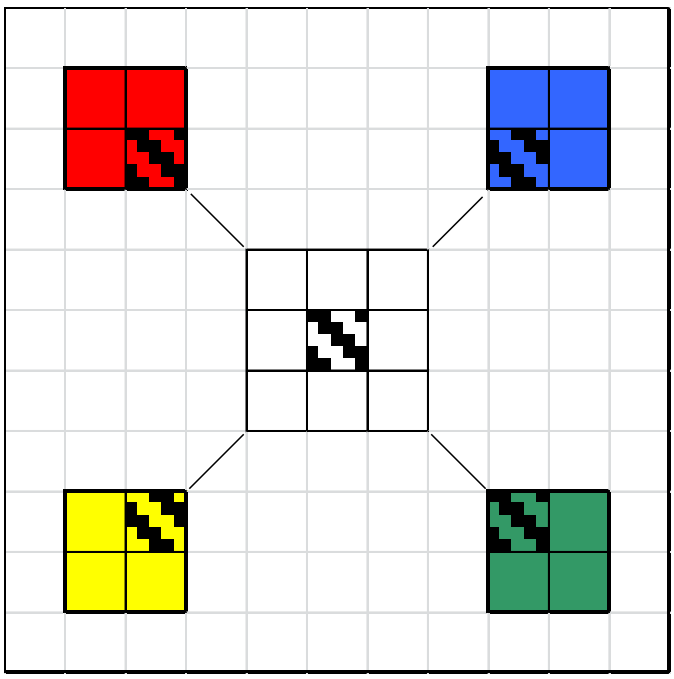

Performance of alpha scan surveys includes the use of a second or "recount" detector hard mounted at a set distance behind the primary detector. The recount detector records a second set of data for the same area surveyed by the primary detector, with both data sets filed on the SCM computer and subsequently transferred to SIMS. The recount survey acts as an automated "investigation" of all 100 cm^2 areas surveyed by the primary detector. The

calculations below are designed to show that SCM/SIMS is capable of meeting the probability of detection guidance of the RASO guidance (RASO 2013) and greatly reducing the number of false positives due to material background.

Calculations

Efficiency values have been determined using a NIST traceable thorium 230 (Th-230) source. The source is a 5 mm diameter source, more like a point source than a distributed source. The physical size of the source provides a better approximation of the size that would be represented by a 100 dpm Ra-226 spot. The specific activity of Ra-226 is 1 Curie per gram, therefore 100 dpm would be 4.5×10^{-11} grams of Ra-226.

Due to the physical size of the source, the data accumulation in 25 cm^2 "pixels", and the summing of 4 adjacent "pixels" as described above creating a 100 cm^2 area data entry, the count rate from the NIST traceable source would be doubled. The result is an efficiency far greater than other proportional counters. Demonstrated 2π detector efficiencies (ε_i), exceed 100%. Surface efficiency (ε_s) is 0.25 as stated in the RASO guidance document (RASO 2013).

Alpha background values from concrete and asphalt surfaces vary greatly based on materials from various regions of the US, various sources within a specific area, and even locations within a quarry. Background can also be affected by radon progeny on the surface. Experience has shown that typical alpha backgrounds measured by the SCM are less than 1 cpm per 100 cm^2.

Probability of detection equations are found in the RASO guidance (RASO 2013) and MARSSIM (NRC 2000), Appendix J. The SCM will identify a positive indication based on 2 or more counts in a 100 cm^2 area. The equation applied to the SCM survey is:

Equation 1

$$P(n \geq 2) = 1 - e^{\frac{-(GE+B)t}{60}} [1 + \frac{(GE+B)t}{60}]$$

Where: P = Probability of Detecting counts (n)
B = background count rate (cpm)
G = hot spot activity (dpm)
E = total efficiency ($\varepsilon_i \times \varepsilon_s$)
ε_i= detector efficiency (2π)
ε_s= surface efficiency (0.25)
t = resident time (sec.)

The following parameters are used to calculate the probability of getting 2 or more counts in a 100 cm^2 area from a 100 dpm hot spot on a single PSPC detector scanning at ½ inch per second:

B = 1 cpm
G = 100 dpm
E = 0.25
$\varepsilon_i = 1.00$
$\varepsilon_s = 0.25$
t = 8 sec (two 5 cm long pixels, 1.25 cm/sec scan speed)

SIMS computer analysis tools allow for the evaluation of both the primary and recount as separate surveys and evaluation of the two surveys in a coincidence mode. Each 100 cm^2 area surveyed by both detectors is evaluated against a threshold value of 2 or more counts. If both detectors indicate greater than 2 or more counts, the calculated activity from each detector is averaged and identified in the coincidence count display and data table. If either primary or recount detector indicates less than 2 counts, a null value is identified in the coincidence display and data table.

Since the recount detector is hard mounted to the primary detector, the scan speed will be identical. PSPC efficiencies are very similar and all tested have exhibited 2π efficiencies of greater than 1.00. The probability of detection will be the same on both detectors. Therefore, the probability of getting 2 or more counts in a 100 cm^2 area from a 100 dpm hot spot on both detectors is the square of the probability from a single detector.

In order to calculate the false positive rate, i.e. the probability of identifying "contamination" above a certain value, while only background is present, the same formula can be used. Setting the hot spot value to zero will provide the probability of getting 2 or more counts in a 100 cm^2 area from 1 cpm background on a single PSPC detector scanning at ½ inch per second. Again, the probability of getting 2 or more counts in a 100 cm^2 area from 1 cpm background on both detectors is the square of the probability from a single detector.

When used in the static mode, the detector is placed on the surface with a computer controlled preset counting time. A single detector is used with the detector remaining stationary for 2 data acquisitions. A full survey in the static mode will result in many “strips” of data. SIMS processing will create two complete surveys, using alternating data strips for the primary and recount surveys. Coincidence analysis is applied in the same manner as described above. The counting time is set at 8 seconds for each acquisition and the instrument efficiency is similar to that determined for the dynamic mode. Therefore probability of detection calculations will be the same for both the dynamic and static modes of operation.

The results of applying both the 100 dpm/100 cm^2 hot spot and the zero hot spot and 1 cpm background to the probability of detection equation are as follows:

SCM Probability of Detection for Surface Alpha Activity		
G Hot Spot Value	$P(n \geq 2)$ Single PSPC Detector	$P(n \geq 2)$ Primary and Recount PSPCs
100 dpm/100 cm^2	0.861 (86%)	0.741 (74%)
0	0.008	6.62E-05

Conclusion

The SCM/SIMS process uses an automated data collection process to minimize human errors associated with surveys for low activity alpha emitting radionuclides. Using a second detector, in recount mode of data collection, provides an ongoing means of investigation for small count rates that may be a result of surface background. The SCM/SIMS system provides two separate surveys of the same area, allowing for spatial coincidence analysis of the data. The SCM/SIMS system is sufficiently sensitive to meet the RASO guidance for alpha scanning for radium-226 while providing a computerized analysis of the results from the two surveys to greatly reduce the number of investigations required from natural activity that may be on or in the surface material.

References

NRC (Nuclear Regulatory Commission). 2000. NUREG-1575, *Multi-Agency Radiation Survey and Site Investigation Manual* (MARSSIM), Rev. 1. August.

RASO (Radiological Affairs Support Office). 2013. *RASO Guidance Document – Conducting Alpha Scans for Radium, Final*. December