N00296.000549
MOFFETT FIELD
SSIC NO. 5090.3

DECEMBER 1988 QUARTERLY REPORT
NAS MOFFETT FIELD, CALIFORNIA
REMEDIAL INVESTIGATION/FEASIBILITY STUDY

VOLUME 7: APPENDIX J

DECEMBER 15, 1988

Prepared by:

IT Corporation
312 Directors Drive
Knoxville, Tennessee 37923

Submitted by:

Hazardous Waste Remedial Actions Program
Martin Marietta Energy Systems, Inc.
Oak Ridge, Tennessee 37931

for:

U.S. Department of Energy
Contract DE-AC05-840R21400

Submitted to:

Department of the Navy
Western Division
Naval Facilities Engineering Command
San Bruno, California 94066-0720

N00296.000549
MOFFETT FIELD
SSIC NO. 5090.3

DECEMBER 1988 QUARTERLY REPORT REMEDIAL INVESTIGATION/FEASIBILITY STUDY

DATED 15 DECEMBER 1988

THIS RECORD CONTAINS MULTIPLE VOLUMES WHICH HAVE BEEN ENTERED SEPARATELY

VOLUME 1 OF 7 IS FILED AS ADMINISTRATIVE RECORD NO. **N00296.000543**

VOLUME 2 OF 7 IS FILED AS ADMINISTRATIVE RECORD NO. **N00296.000544**

VOLUME 3 OF 7 IS FILED AS ADMINISTRATIVE RECORD NO. **N00296.000545**

VOLUME 4 OF 7 IS FILED AS ADMINISTRATIVE RECORD NO. **N00296.000546**

VOLUME 5 OF 7 IS FILED AS ADMINISTRATIVE RECORD NO. **N00296.000547**

VOLUME 6 OF 7 IS FILED AS ADMINISTRATIVE RECORD NO. **N00296.000548**

N00296.000549
MOFFETT FIELD
SSIC NO. 5090.3

APPENDIX J – GEOPHYSICAL LOGS

DECEMBER 1988 QUARTERLY REPORT
REMEDIAL INVESTIGATION/FEASIBILITY STUDY

DATED 15 DECEMBER 1988

APPENDIX TABLE OF CONTENTS
VOLUME 7

APPENDIX J

1.0 SITE 1 - GEOPHYSICAL LOGS

GB-4
GB-5
GB-6

2.0 SITE 2 - GEOPHYSICAL LOGS

GB-1
GB-2
GB-3

3.0 SITE 3 - GEOPHYSICAL LOGS

GB-13
GB-14
GB-15
GB-16
GB-17

4.0 SITE 4 - GEOPHYSICAL LOGS

GB-18
GB-19
GB-20

5.0 SITE 5 - GEOPHYSICAL LOGS

GB-21
GB-22
GB-23

6.0 SITE 6

7.0 SITE 7 - GEOPHYSICAL LOGS

GB-24

APPENDIX TABLE OF CONTENTS
VOLUME 7
(CONTINUED)

8.0	**SITE 8 - GEOPHYSICAL LOGS**	
	GB-25	
	GB-26	
9.0	**SITE 9 - GEOPHYSICAL LOGS**	
	GB-7	
	GB-8	
	GB-9	
	GB-10	
	GB-11	
	GB-12	
10.0	**SITE 10 - GEOPHYSICAL LOGS**	
	GB-27	
	GB-30	
11.0	**SITE 11 - GEOPHYSICAL LOGS**	
12.0	**SITE 12 - GEOPHYSICAL LOGS**	
13.0	**SITE 13 - GEOPHYSICAL LOGS**	
14.0	**SITE 14 - GEOPHYSICAL LOGS**	
	GB-28	
15.0	**SITE 15 - GEOPHYSICAL LOGS**	
16.0	**SITE 16 - GEOPHYSICAL LOGS**	
17.0	**SITE 17 - GEOPHYSICAL LOGS**	
18.0	**SITE 18 - GEOPHYSICAL LOGS**	
19.0	**SITE 19 - GEOPHYSICAL LOGS**	
	GB-29	

N00296.000549
MOFFETT FIELD
SSIC NO. 5090.3

APPENDIX J

SECTION 1.0 – SITE 1 GEOPHYSICAL LOGS

DECEMBER 1988 QUARTERLY REPORT
REMEDIAL INVESTIGATION/FEASIBILITY STUDY

DATED 15 DECEMBER 1988

GEO-HYDRO-DATA
INCORPORATED

ELECTRIC WELL LOG

COMPANY WATER DEVELOPMENT CORP.
WELL OS-4
FIELD MOFFETT FIELD
COUNTY SANTA CLARA STATE CALIFORNIA
LOCATION SITE 1
TYPE LOG Dual Gamma Neut. Work
Sec. Twp. Rge.

Permanent Datum	GROUND LEVEL	Elev.		Elev.: K. B.			
Log Measured From	Gale	Ft. Above Perm. Datum		D. F.			
Drilling Measured From	Gale			G. L.			
Date	5 Jun 68		two		three		
Run No.	one						
Depth — Driller	212	ft.		ft.		ft.	
Depth — GHD	212	ft.		ft.		ft.	
Btm. Log Interval	212	ft.		ft.		ft.	
Top Log Interv.	40	ft.	10	ft.	5	ft.	
Casing — Driller		in @	ft.	in @	ft.	in @	ft.
Casing — GHD			ft.		ft.		ft.
Bit Size	6	in to 212	ft.	in to	ft.	in to	ft.
Bit Size		in to	ft.	in to	ft.	in to	ft.
Bit Size		in to	ft.	in to	ft.	in to	ft.
Type Fluid in Hole	city-gel						
Source of Sample	pit						
Rm @ Meas. Temp.	1970	@	°F	@	°F	@	°F
Fluid Level	full		ft.		ft.		ft.
Dens. / Visc.							
pH / Fluid Loss	9.47		ml		ml		ml
Rm @ Meas. Temp.		@	°F	@	°F	@	°F
Rmf @ Meas. Temp.		@	°F	@	°F	@	°F
Rmc @ Meas. Temp.		@	°F	@	°F	@	°F
Time Since Circ.	1		hr.		hr.		hr.
Logging Speed	30		ft/min.		ft/min.	10	ft/min.
Tool Type and No.	harmane 5	combo 28		gamma 28			
Unit No.	5						
Location	Santa Cruz						
Invoice No.	4566						
Recorded By	Jim Set, Associate Geologist						
Witnessed By	Don Cox, Geologist (20)						
other	Mack Water Development						

P.O. Box 428 Capitola, California 95010 (408) 475-6575

WATER DEVELOPMENT CORP.
SANTA CLARA COUNTY
WATER DISTRICT
SANTA CLARA, CALIF.

SYNDICATED MOFFETT

LOGGED BY: L. DOUD
RECORDED BY: L. DOUD
WITNESSED BY: MACK WATER DEVELOPMENT CORP.

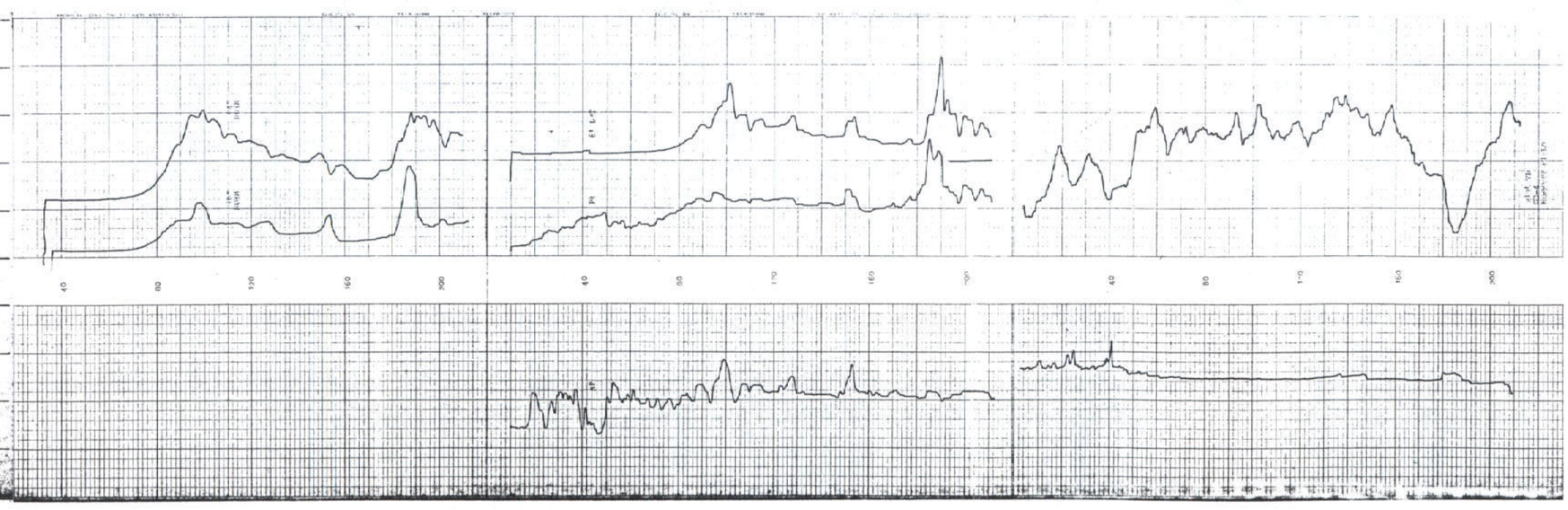

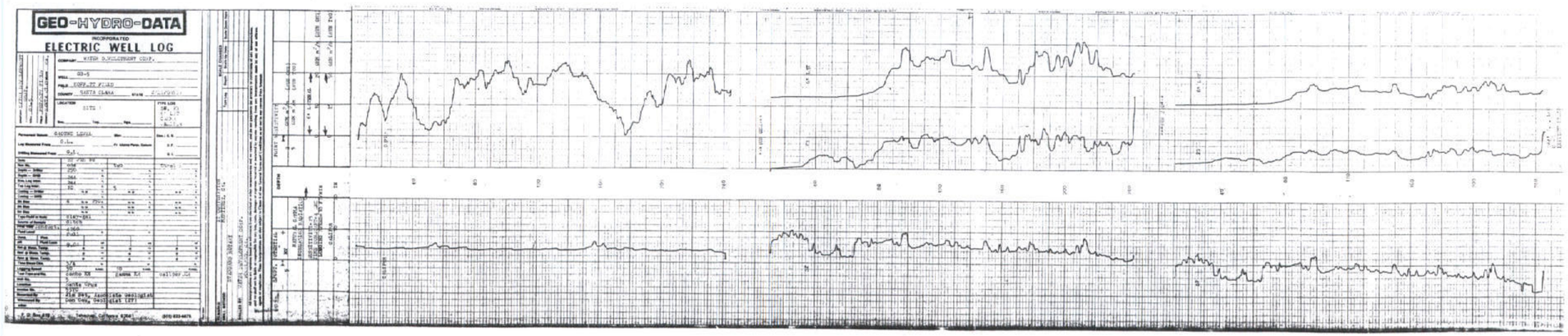
GEO-HYDRO-DATA
INCORPORATED
ELECTRIC WELL LOG

GEO-HYDRO-DATA

INCORPORATED

ELECTRIC WELL LOG

COMPANY WATER DEVELOPMENT CORP.

WELL GB-6

FIELD MOFFITT FIELD

COUNTY SANTA CLARA STATE CALIFORNIA

LOCATION GATE 15

Sec. Twp. Rge.

TYPE LOG SP, RN, 6' LAT NAT. GAMMA CALIPER NORMALS

Permanent Datum GROUND LEVEL Elev. Elev.: K.B.

Log Measured From G.L. 0 Ft. Above Perm. Datum D.F.

Drilling Measured From GRO'ND LEVEL G.L.

Date	14 June 88			
Run No.	one	two three		four
Depth — Driller	172 '	'		'
Depth — Grid	143 '	'		'
Btm. Log Interv.	143 '	143 143	'	143 '
Top Log Interv.	8 '	5 5	'	40 '
Casing — Driller	8 @ 8 '	@ @	'	@ '
Casing — Grid	'		'	'
Bit Size	8 7/8 TD '	TD TD	'	TD '
Bit Size	TD '	TD TD	'	TD '
Bit Size	TD '	TD TD	'	TD '
Type Fluid in Hole	gel			
Source of Sample	pitch			
Rm @ Temp.	6410			
Fluid Level	full '		'	'
Visc.	32sec			
pH Fluid Loss	8.25 cc	cc	cc	cc
Rm @ Meas. Temp.	@ °F	@ °F	@ °F	@ °F
Rmf @ Meas. Temp.	@ °F	@ °F	@ °F	@ °F
Rmc @ Meas. Temp.	@ °F	@ °F	@ °F	@ °F
Time Since Circ.	hr.	hr.	hr.	hr.
Logging Speed	30 f./min.	10 15 f./min.	30	f./min.
Tool Types and No.	combo 21	cal 7 sonde 3	harness 7	
Unit No.	7			
Location	Shafter			
Invoice No.	5485			
Recorded By	Mike Alexander Assoc. Geologist			
Witnessed By	Don Cox GEOLOGIST			
other	Mark			

P. O. Box 418 Tehachapi, California 93581 (805) 822-6475

RESISTIVITY MEASUREMENTS: STANDARD ROTARY

DRILL METHOD: CONSULTANT: LT CORP. MARTINEZ, CA.

DRILLED BY: WATER DEVELOPMENT

RUNNING AT: CA.

All interpretations are opinions based on inferences from electrical or other measurements and we cannot, and do not guarantee the accuracy or correctness of any interpretations, and we shall not be liable or responsible for any loss, costs, damages or expenses incurred or sustained by anyone resulting from any interpretation made by any of our officers, agents or employees. These interpretations are also subject to Clause 4 of our Licensing Terms and Conditions as set out in our various Price Schedules.

SCALE CHANGES: Depth — Make Up Hole — Make Down Hole

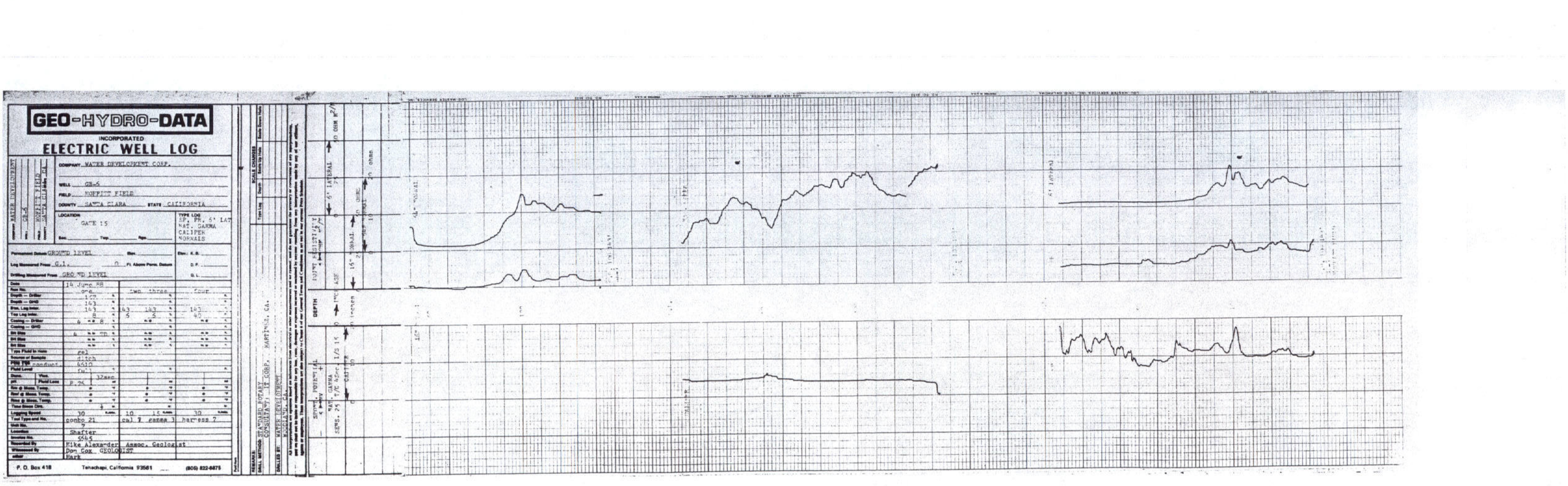

N00296.000549
MOFFETT FIELD
SSIC NO. 5090.3

APPENDIX J

SECTION 2.0 – SITE 2 GEOPHYSICAL LOGS

DECEMBER 1988 QUARTERLY REPORT
REMEDIAL INVESTIGATION/FEASIBILITY STUDY

DATED 15 DECEMBER 1988

GEO-HYDRO-DATA

INCORPORATED

ELECTRIC WELL LOG

COMPANY WATER DEVELOPMENT CORP.

WELL CB-1

FIELD MOFFITT FIELD

COUNTY SANTA CLARA STATE CALIFORNIA

LOCATION GATE 15

Sec. Twp. Rge.

TYPE LOG SP,RES,6" LAT
NAT GAMMA
CALIPER
16.4# NORMAL

Permanent Datum GROUND LEVEL Elev.

Log Measured From G.L. 0 Ft. Above Perm. Datum

Drilling Measured From GROUND LEVEL

Elev.: K.B.

D.F.

G.L.

	one	two	three	four
Date	27 Jun 66			
Run No.	one			
Depth — Driller	158.4			
Depth — Logger	158.5			
Btm. Log Inter.	158.5			
Top Log Inter.	15	35	8	5
Casing — Driller	5" @ 68'	@	@	@
Casing — Logger				
Bit Size	4 7/8			
Bit Size				
Bit Size				
Type Fluid in Hole	clay-gel			
Source of Sample	direct			
RM @ Meas. Temp.	8.71 @	cond 480 @	@	@
RMF @ Meas. Temp.	@	@	@	@
RMC @ Meas. Temp.	@	@	@	@
Time Since Circ.	1			
Logging Speed	40	40	15	
Tool Type and No.	combo 21	har 7 cal 7	gamma 3	
Unit No.	7			
Location	Shafter			
Recorded By	6650			
Witnessed By	K. Kemp Registered Geologist			
other	D. Cox			

P. O. Box 418 Tehachapi, California 93561 (805) 822-5875

REMARKS

DRILL METHOD STANDARD ROTARY

DRILLER MR. CONSOLIDATED CORE MARTINEZ, CA.

LOGGED BY WATER DEVELOPMENT
WOODLAND, CA.

SCALE CHANGES

Type Log	Depth	Scale to Inch	Scale Depth Inch

All interpretations are opinions based on inferences from electrical or other measurements and we cannot, and will not, be liable or responsible for any loss, costs, damages or expenses incurred or sustained by anyone resulting from any interpretation made by any of our officers, agents or employees. These interpretations are also subject to Clause 4 of our General Terms and Conditions as set forth in our current Price Schedule.

SP — POTENTIAL
5 = 1 MV
NAT GAMMA
SPNS: 25 c/s & one 1/5 15
CALIPER

DEPTH
1) INCREASE
1 inch diameter

POINT RESISTIVITY
OHM m²/m
5 10 20 50

6" LATERAL
OHM m²/m
25 20 15 10

64 normal
OHM m²/m
0 2 5 10

16 normal
OHM m²/m
0 2 5 8

OHM m²/m
20 30 50

OHM m²/m
0 10 20

GEO-HYDRO-DATA

INCORPORATED

ELECTRIC WELL LOG

COMPANY WATER DEVELOPMENT CORP.
WELL GB-2
FIELD HUFFETT FIELD
COUNTY SANTA CLARA STATE CA.

COMPANY WATER DEVELOPMENT CORP.
WELL GB-2
FIELD HUFFETT FIELD
COUNTY SANTA CLARA STATE CA.

LOCATION
Sec. Twp. Rge.

TYPE LOG
SP, PR
6' LAT
GAMMA

Permanent Datum GROUND LEVEL Elev.
Elev.: K.B.
Log Measured From G.L. Ft. Above Perm. Datum
D.F.
Drilling Measured From G.L.
G.L.

Date	30 JUN 88		
Run No.	one	two	
Depth — Driller	156 ft.	ft.	ft.
Depth — GHD	154 ft.	ft.	ft.
Btm. Log Inter.	154 ft.	ft.	ft.
Top Log Inter.	10 ft.	5 ft.	ft.
Casing — Driller	in. @ ft.	in. @ ft.	in. @ ft.
Casing — GHD	ft.	ft.	ft.
Bit Size	4 in. to 156 ft.	in. to ft.	in. to ft.
Bit Size	in. to ft.	in. to ft.	in. to ft.
Bit Size	in. to ft.	in. to ft.	in. to ft.
Type Fluid in Hole	clay-gel		
Source of Sample	pit		
RPM/TDS CONDUCT	670		
Fluid Level	fill ft.	ft.	ft.
Dens. / Visc.			
pH / Fluid Loss	6.32 cc	cc	cc
Rm @ Meas. Temp.	@ °F	@ °F	@ °F
Rmf @ Meas. Temp.	@ °F	@ °F	@ °F
Rmc @ Meas. Temp.	@ °F	@ °F	@ °F
Time Since Circ.	1 hr.	hr.	hr.
Logging Speed	30 ft./min.	10 ft./min.	ft./min.
Tool Type and No.	combo KR	gamma KR	
Unit No.	5		
Location	Santa Cruz		
Invoice No.	5703		
Recorded By	Jim Bet, Associate Geologist		
Witnessed By	Don Cos, IT Corp.		
other			

P. O. Box 418 Tehachapi, California 93561 (805) 822-6875

Field Note

SCALE CHANGES

Type Log	Depth	Scale Up Hole	Scale Down Hole

REMARKS: IT CORPORATION MARTINEZ, CA.

DRILL METHOD: STANDARD ROTARY

DRILLED BY: WATER DEVELOPMENT CORP. WOODLAND, CA.

All interpretations are opinions based on inferences from electrical or other measurements, and we cannot, and do not guarantee the accuracy or correctness of any interpretations, and we shall not be liable or responsible for any loss, costs, damages or expenses incurred or sustained by anyone resulting from any interpretation made by any of our officers, agents or employees. These interpretations are also subject to Clause 4 of our General Terms and Conditions as set out in our current Price Schedule.

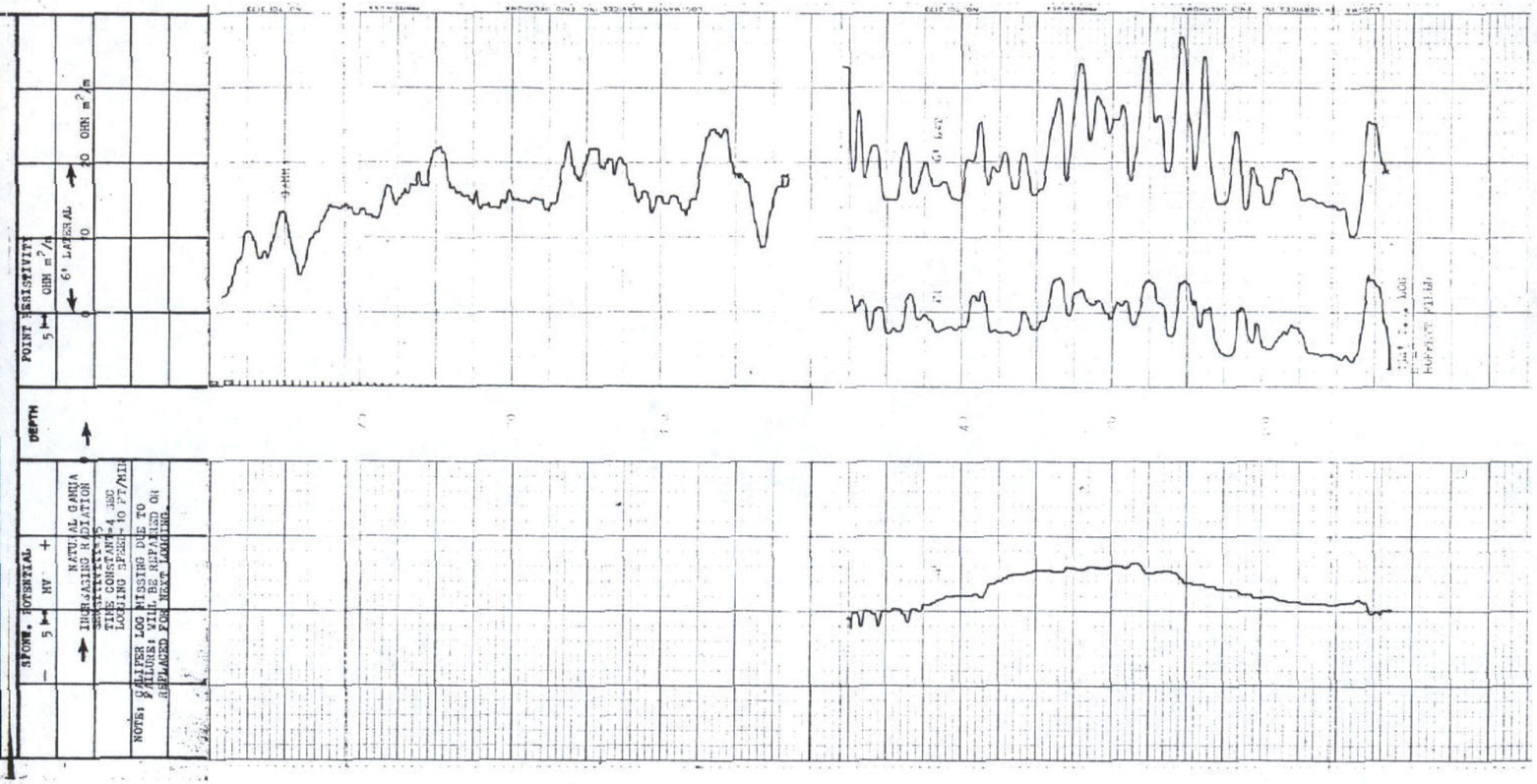

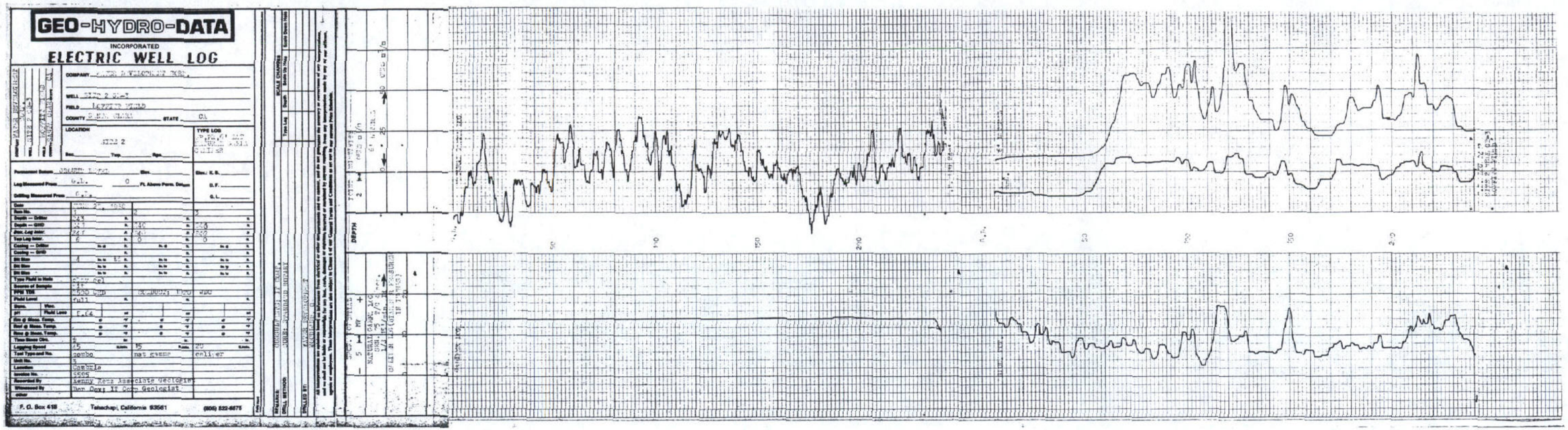
GEO-HYDRO-DATA
INCORPORATED
ELECTRIC WELL LOG
COMPANY
WELL
FIELD
COUNTY
STATE
LOCATION
TYPE LOG
Permanent Datum
Log Measured From
Drilling Measured From
Date
Run No.
Depth — Driller
Depth — GHD
Bot. Log Inter.
Top Log Inter.
Casing — Driller
Casing — GHD
Bit Size
Type Fluid in Hole
Source of Sample
PPM TDS
Fluid Level
Fluid Loss
Rm @ Meas. Temp.
Rmf @ Meas. Temp.
Rmc @ Meas. Temp.
Time Since Circ.
Logging Speed
Test Type and No.
Unit No.
Location
Invoice No.
Recorded By
Witnessed By
F. O. Box 418
Tehachapi, California 93561
(805) 822-6875
DEPTH
NATURAL GAMMA LOG
GEN. 25 T/C 4 secs.
1/4 IN/min. IN PRESSURE
IN INCHES
DRILL METHOD
DRILLED BY
SCALE CHANGES
Type Log
Depth
Scale Up Hole
Scale Down Hole

N00296.000549
MOFFETT FIELD
SSIC NO. 5090.3

APPENDIX J

SECTION 3.0 – SITE 3 GEOPHYSICAL LOGS

DECEMBER 1988 QUARTERLY REPORT
REMEDIAL INVESTIGATION/FEASIBILITY STUDY

DATED 15 DECEMBER 1988

GEO-HYDRO-DATA

INCORPORATED

ELECTRIC WELL LOG

COMPANY	U S NAVY
WELL	GB-13
FIELD	MOFFETT FIELD
COUNTY	SANTA CLARA
STATE	CALIFORNIA
LOCATION	Sec. Twp. Rge.
TYPE LOG	SP, PR, 6' LATERAL CALIPER NAT GAMMA
Permanent Datum	GROUND LEVEL
Elev.	
Elev.: K.B.	
Log Measured From	G.L. 0 Ft. Above Perm. Datum
D.F.	
Drilling Measured From	GROUND LEVEL
G.L.	

Date	31 August 88		
Run No.	one	two	three
Depth — Driller	252		
Depth — GND	252		
Elev. Log Inter.	252		
Top Log Inter.	10	5	5
Casing — Driller	4" ~ 8		
Casing — GND			
Bit Size	4 ~ TD		
Bit Size			
Bit Size			
Type Fluid in Hole	gel		
Source of Sample	ditch		
Wtr. Tdb.	800		
Fluid Level	full		
Gain			
pH			
Fluid Loss			
Rm @ Meas. Temp.			
Rmf @ Meas. Temp.			
Rmc @ Meas. Temp.			
Time Since Circ.	1		
Logging Speed	30 R.P.M.	15 R.P.M.	15 R.P.M.
Tool Type and No.	combo 21	cal 7	gamma 3
Unit No.	7		
Location	Shafter		
Invoice No.	5249		
Recorded By	Mike Alexander	Assoc. Geologist	
Witnessed By	Joel Hadsall	IT GEOLOGIST	

P. O. Box 418 Tehachapi, California 93561 (805) 822-6875

Fold Here

REMARKS:

DRILL METHOD: STANDARD ROTARY CONSULTANT: IT CORPORATION

DRILLED BY: WATER DEVELOPMENT CORP. WOODLAND, CA

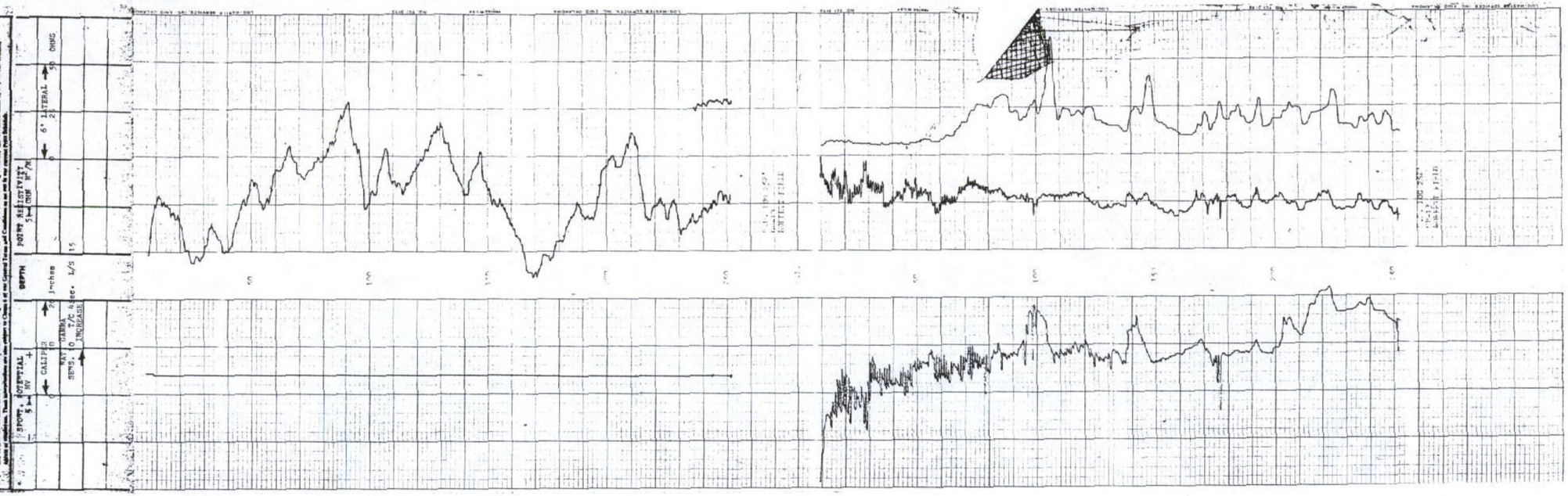

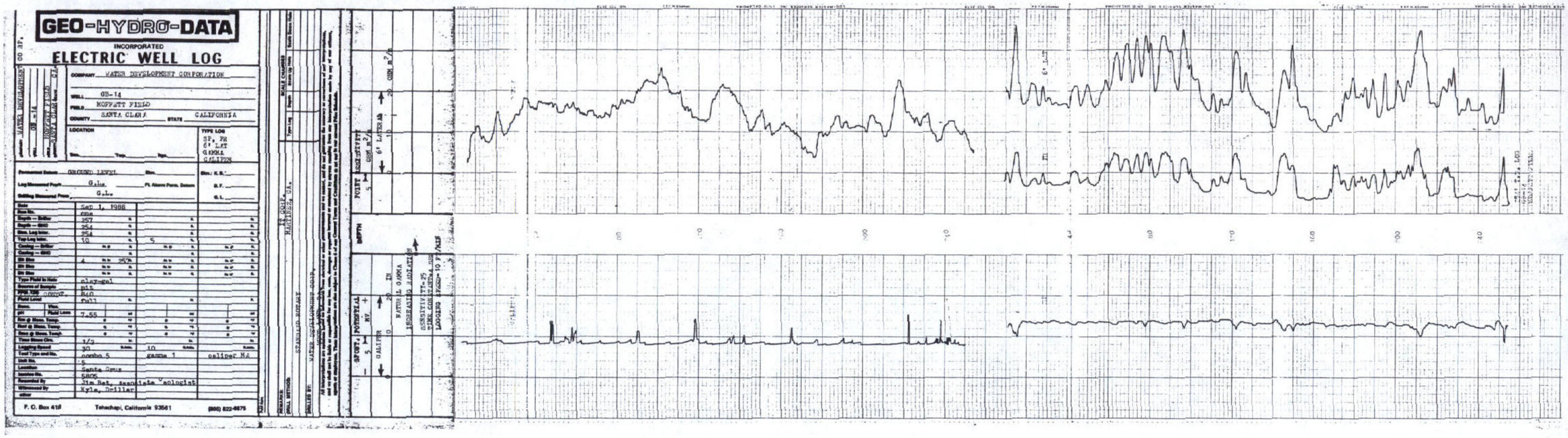
GEO-HYDRO-DATA
INCORPORATED
ELECTRIC WELL LOG
COMPANY WATER DEVELOPMENT CORPORATION
WELL GB-14
FIELD MOFFETT FIELD
COUNTY SANTA CLARA STATE CALIFORNIA
LOCATION
TYPE LOG
SP, PR
6' LAT
GAMMA
CALIPER
Permanent Datum GROUND LEVEL
Log Measured From G.L.
Drilling Measured From G.L.
Date Sep 1, 1986
Run No. one
Depth — Driller 257
Depth — GHD 254
Bim. Log Inter. 254
Top Log Inter. 10
Casing — Driller
Casing — GHD
Bit Size 4
Type Fluid in Hole clay-gel
Source of Sample pit
Fluid Level full
Fluid Loss 7.55
Time Since Circ. 1/2
Logging Speed 30
Test Type and No. combo 5
gamma 1
caliper MA
Unit No. 5
Location Santa Cruz
Invoice No. 5805
Recorded By Jim Rat, associate Geologist
Witnessed By Kyle, Driller
P. O. Box 418 Tehachapi, California 93561 (805) 822-6875
STANDARD ROTARY
WATER DEVELOPMENT CORP.
POINT RESISTIVITY
6' LATERAL
DEPTH
POTENTIAL
NATURAL GAMMA
INCREASING RADIATION
SENSITIVITY=25
TIME CONSTANT=4 SEC
LOGGING SPEED=10 FT/MIN
GALIPER
6' LAT
GAMMA

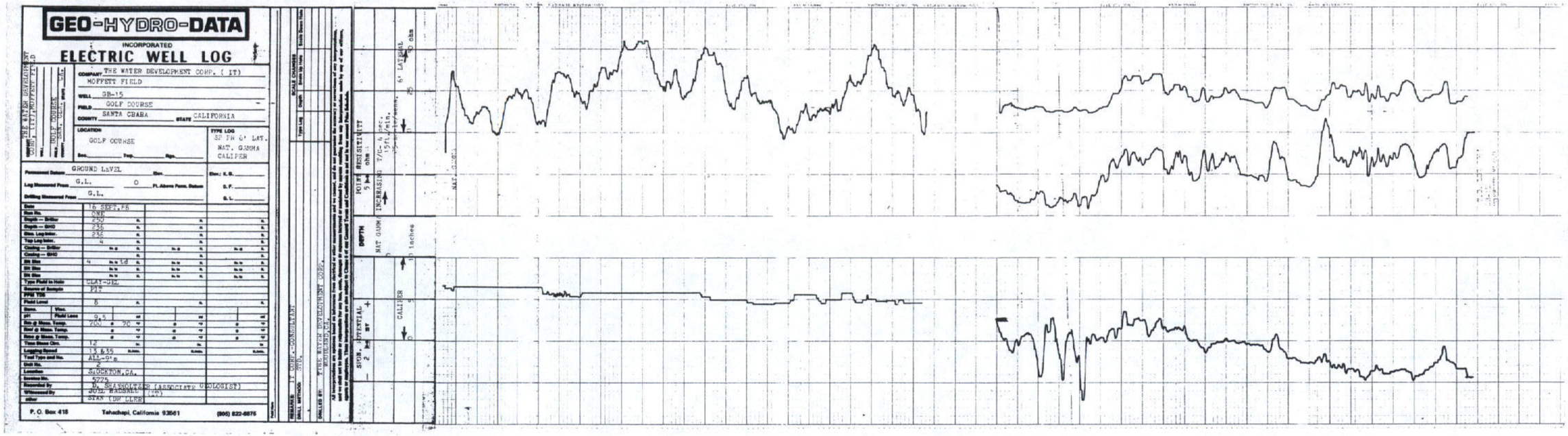
GEO-HYDRO-DATA
INCORPORATED
ELECTRIC WELL LOG
COMPANY THE WATER DEVELOPMENT CORP. (IT)
MOFFETT FIELD
WELL GB-15
FIELD GOLF COURSE
COUNTY SANTA CRARA
STATE CALIFORNIA
LOCATION GOLF COURSE
TYPE LOG SP PR 6' LAT. NAT. GAMMA CALIPER
GROUND LEVEL
Log Measured From G.L. 0 Ft. Above Perm. Datum
Drilling Measured From G.L.
Date 16 SEPT.88
Run No. ONE
Depth — Driller 250
Depth — GHD 236
Bin. Log Inter. 236
Top Log Inter. 4
Casing — Driller
Casing — GHD
Bit Size 4 to 18
Type Fluid in Hole CLAY-GEL
Source of Sample PIT
PPM TDS
Fluid Level 8
Fluid Loss 9.5
Rm @ Meas. Temp. 700 @ 70
Rmf @ Meas. Temp.
Rmc @ Meas. Temp.
Time Since Circ. 12
Logging Speed 13 &35
Tool Type and No. ALL-9's
Unit No. 2
Location SLOCKTON,CA.
Service No. 5775
Recorded By D. SKANHOLTZER (ASSOCIATE GEOLOGIST)
Witnessed By JOEL HADSALL (IT)
other STAN (DR LLER)
P. O. Box 418 Tehachapi, California 93561 (805) 822-6875
REMARKS: IT CORP.-CONSULTANT
DRILL METHOD: STD.
DRILLED BY: THE WATER DEVELOPMENT CORP. WOODLAND,CA.
SCALE CHANGES
Type Log
Depth
Scale Up Hole
Scale Down Hole
DEPTH
NAT GAMMA
CALIPER
10 inches
SPON. POTENTIAL
POINT RESISTIVITY
INCREASING T/C- 4 sec. 15ft./min.
6' LATERAL
NAT. GAMMA

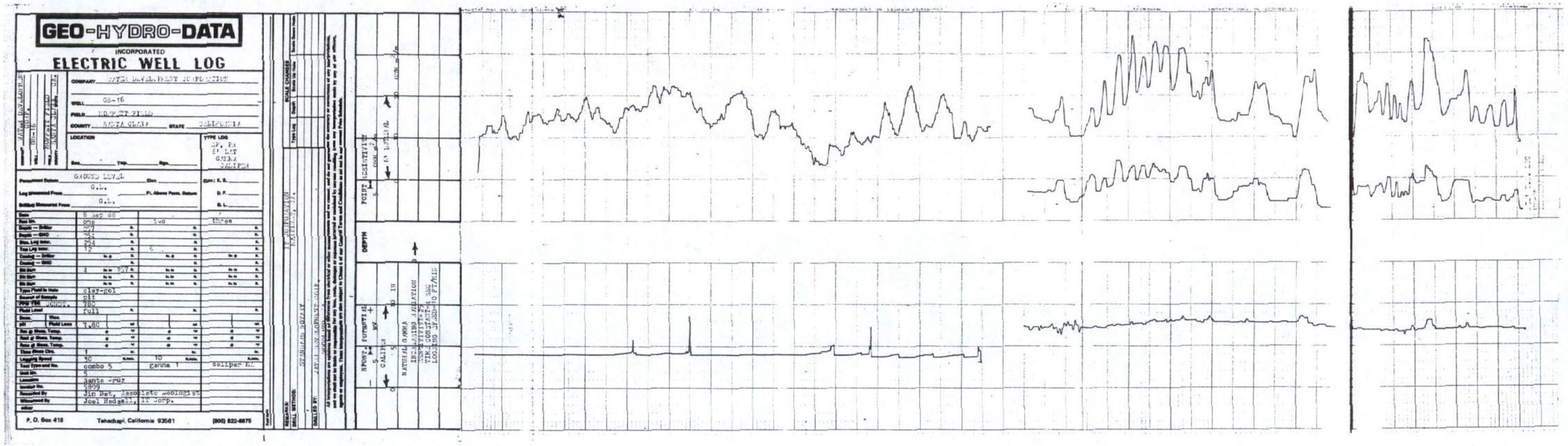
GEO-HYDRO-DATA
INCORPORATED
ELECTRIC WELL LOG
COMPANY WATER DEVELOPMENT CORPORATION
WELL GB-16
FIELD MOFFETT FIELD
COUNTY SANTA CLARA
STATE CALIFORNIA
LOCATION
TYPE LOG
Permanent Datum GROUND LEVEL
Log Measured From G.L.
Drilling Measured From G.L.
Date 8 Sep 88
Run No. one
Depth — Driller 257
Depth — GND 253
Bus. Log Inter. 254
Top Log Inter. 12
Casing — Driller
Casing — GND
Bit Size 4 in to 257 ft.
Type Fluid in Hole clay-gel
Source of Sample pit
PPM TDS CONST. 780
Fluid Level full
Bore. Wtr.
pit Fluid Level 7.80
Res @ Meas. Temp.
Rest @ Meas. Temp.
Rmf @ Meas. Temp.
Time Since Circ. 1 hr.
Logging Speed 30 ft./min. 10 ft./min.
Test Type and No. combo 5 gamma 1 caliper 1
Unit No. 5
Location Santa Cruz
Invoice No. 5809
Recorded By Jim Bet, Associate Geologist
Witnessed By Joel Hedgell, IT Corp.
P. O. Box 418 Tehachapi, California 93561 (805) 822-6876
SCALE CHANGES
DRILL METHOD: STANDARD ROTARY
DRILLED BY: WATER DEVELOPMENT CORP.
DEPTH
POINT RESISTIVITY
SPONT. POTENTIAL
CALIPER
NATURAL GAMMA
INCLINATION RADIATION
TIME CONSTANT=4 SEC
LOGGING SPEED=10 FT/MIN

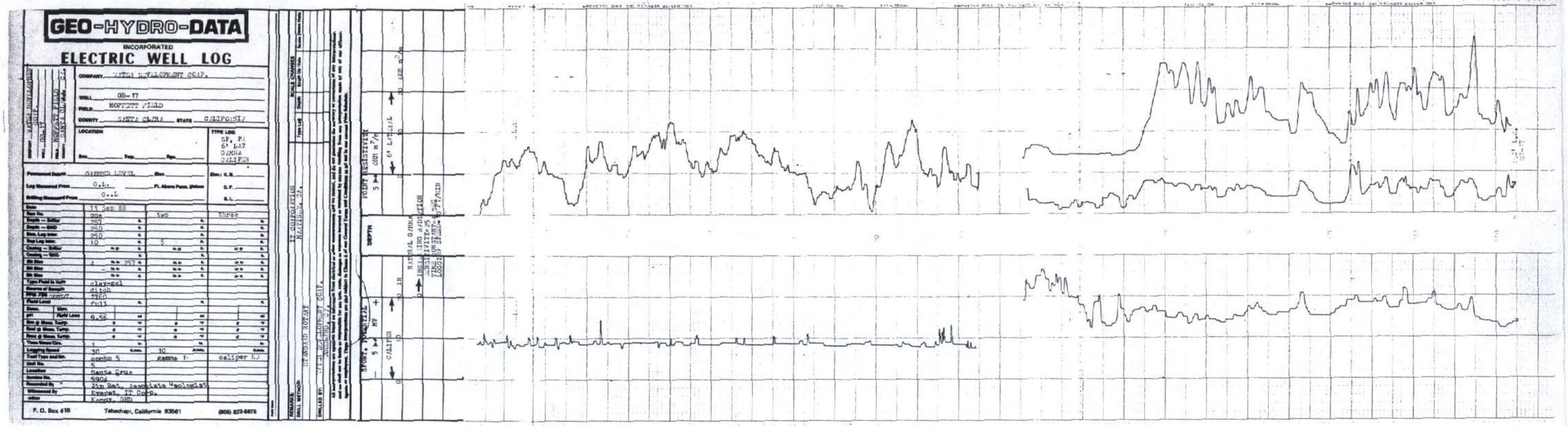

GEO-HYDRO-DATA

INCORPORATED

ELECTRIC WELL LOG

COMPANY WATER DEVELOPMENT CORP.

WELL OB-17

FIELD HOPCOTT FIELD

COUNTY SANTA CLARA STATE CALIFORNIA

LOCATION

TYPE LOG
SP, FE
64" LAT
GAMMA
CALIPER

Permanent Datum GROUND LEVEL Elev.

Log Measured From G.L. Ft. Above Perm. Datum

Drilling Measured From G.L.

Date	13 Sep 88		two			three		
Run No.	one							
Depth — Driller	260	ft.		ft.			ft.	
Depth — Logger	260	ft.		ft.			ft.	
Btm. Log Interval	260	ft.		ft.			ft.	
Top Log Interval	10	ft.	5	ft.			ft.	
Casing — Driller		no ft.		no ft.			no ft.	
Casing — Logger		ft.		ft.			ft.	
Bit Size	4	in. 257 ft.		in. ft.			in. ft.	
Bit Size	-	in. ft.		in. ft.			in. ft.	
Bit Size		in. ft.		in. ft.			in. ft.	
Type Fluid in Hole	clay-gel							
Source of Sample	ditch							
RM @ Temp.	4720							
Fluid Level	full	ft.		ft.			ft.	
Density / Visc.								
pH / Fluid Loss	9.56	cc		cc			cc	
Rm @ Meas. Temp.		@ °F		@ °F			@ °F	
Rmf @ Meas. Temp.		@ °F		@ °F			@ °F	
Rmc @ Meas. Temp.		@ °F		@ °F			@ °F	
Time Since Circ.	1	hr.		hr.			hr.	
Logging Speed	30	f./min.	10	f./min.			f./min.	
Tool Type and No.	combo 5		same 1		caliper 12			
Unit No.	5							
Location	Santa Cruz							
Invoice No.	5904							
Recorded By	Jim Bat, Associate "geologist"							
Witnessed By	Everett, JT Corp.							
other	Kenny, GHD							

F. O. Box 418 Tehachapi, California 93561 (805) 823-6875

SCALE CHANGES — Scale Down Hole — Scale Up Hole — Depth — Type Log

ENGINEER IN CHARGE: JT CORPORATION, TEHACHAPI, CA.

RIG METHOD: ON-BOARD ROTARY

DRILLED BY: WATER DEVELOPMENT CORP.

All interpretations are opinions based on inferences from electrical or other measurements and we cannot, and do not guarantee the accuracy or correctness of any interpretations, and we shall not be liable or responsible for any loss, costs, damages or expenses incurred or sustained by anyone resulting from any interpretation made by any of our officers, agents or employees. These interpretations are also subject to our General Terms and Conditions as set forth in our current price schedule.

DEPTH

SP — Microvolts — 5 per div. — MV

CALIPER — 10 IN.

POINT RESISTANCE — 5 per div. — OHM m²/m

64" LATERAL — 60 L/T/A/L — OHM m²/m

NATURAL GAMMA — 0 — 100 API UNITS

INDUCTION SPONTANEOUS POTENTIAL — 0 — 100 MILLIVOLTS

LATERAL LOG — 0 — 100 OHM m²/m

N00296.000549
MOFFETT FIELD
SSIC NO. 5090.3

APPENDIX J

SECTION 4.0 – SITE 4 GEOPHYSICAL LOGS

DECEMBER 1988 QUARTERLY REPORT
REMEDIAL INVESTIGATION/FEASIBILITY STUDY

DATED 15 DECEMBER 1988

GEO-HYDRO-DATA

INCORPORATED

ELECTRIC WELL LOG

COMPANY WATER DEVELOPMENT CORPORATION
WELL GB-18
FIELD MOFFETT FIELD
COUNTY SANTA CLARA STATE CALIFORNIA

LOCATION
Sec. ___ Twp. ___ Rge. ___

TYPE LOG
SP, PR
6' LAT
GAMMA
CALIPER

Permanent Datum GROUND LEVEL Elev. ___
Log Measured From G.L. ___ Ft. Above Perm. Datum
Drilling Measured From G.L.

Elev.: K.B. ___
D.F. ___
G.L. ___

Date	29 Sep 88		
Run No.	one	two	three
Depth — Driller	257		
Depth — GHD	254		
Btm. Log Inter.	254		
Top Log Inter.	11	5	
Casing — Driller			
Casing — GHD			
Bit Size	4 in. 257 ft.		
Bit Size			
Bit Size			
Type Fluid in Hole	clay-gel		
Source of Sample	pit		
Resist. Cond.	498		
Fluid Level	full		
Dens. / Visc.			
pH / Fluid Loss	9.71		
Rm @ Meas. Temp.			
Rmf @ Meas. Temp.			
Rmc @ Meas. Temp.			
Time Since Circ.	1/2		
Logging Speed	30 ft./min.	10 ft./min.	
Tool Type and No.	combo 5	gamma 1	caliper 3
Unit No.	5		
Location	Santa Cruz		
Invoice No.	5820		
Recorded By	Jim Bet, Associate Geologist		
Witnessed By	Joel Hedsall, Geologist		
other			

COMPANY WATER DEVELOPMENT CORPORATION
WELL GB-18
FIELD MOFFETT FIELD
COUNTY SANTA CLARA

SCALE CHANGES: Type Log | Depth | Scale Up Hole | Scale Down Hole

REMARKS: IT CORPORATION MARTINEZ, CA.
DRILL METHOD: STANDARD ROTARY
DRILLED BY: WATER DEVELOPMENT CORP. WOODLAND, CA.

All interpretations are opinions based on inferences from electrical or other measurements and we cannot, and do not guarantee the accuracy or correctness of any interpretation, and we shall not be liable or responsible for any loss, costs, damages or expenses incurred or sustained by anyone resulting from any interpretation made by any of our officers, agents or employees. These interpretations are also subject to Clause 4 of our General Terms and Conditions as set out in our current Price Schedule.

P. O. Box 418 Tehachapi, California 93561 (805) 822-6575

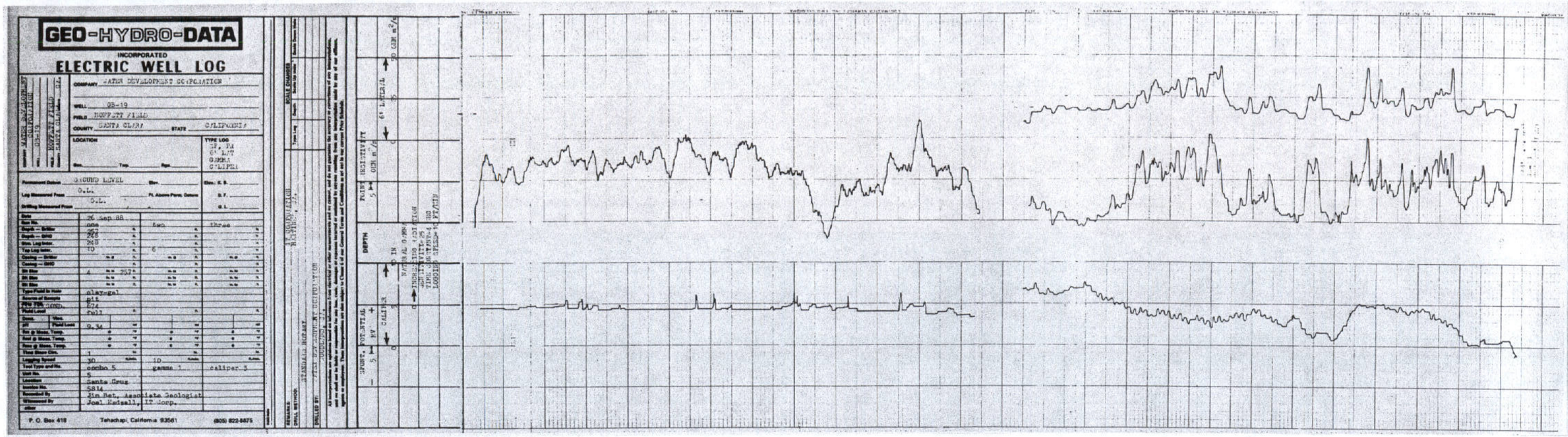
GEO-HYDRO-DATA
INCORPORATED
ELECTRIC WELL LOG
COMPANY WATER DEVELOPMENT CORPORATION
WELL GB-19
FIELD HOFFETT FIELD
COUNTY SANTA CLARA
STATE CALIFORNIA
LOCATION
TYPE LOG
SP, PR
6' LAT
GAMMA
CALIPER
Permanent Datum GROUND LEVEL
Log Measured From G.L.
Drilling Measured From G.L.
Date 26 Sep 88
Run No. one
two
three
Depth — Driller 257
Depth — GND 248
Stm. Log Inter. 248
Top Log Inter. 10
6
Casing — Driller
Casing — GND
Bit Size 4
257
Type Fluid in Hole clay-gel
Source of Sample pit
Fluid Level full
Fluid Loss 9.34
Rm @ Meas. Temp.
Rmf @ Meas. Temp.
Rmc @ Meas. Temp.
Time Since Circ. 1
Logging Speed 30
10
Tool Type and No. combo 5
gamma 1
caliper 3
Unit No. 5
Location Santa Cruz
Invoice No. 5814
Recorded By Jim Bet, Associate Geologist
Witnessed By Joel Hadsell, IT Corp.
P. O. Box 418
Tehachapi, California 93561
(805) 822-8875
SCALE CHANGES
REMARKS
DRILL BIT
DRILLED BY
DEPTH
SPONT. POTENTIAL
CALIPER
6' LATERAL
GEN m²/s
NATURAL GAMMA
INCREASING RADIATION
TIME CONSTANT 4 SEC
LOGGING SPEED 10 FT/MIN

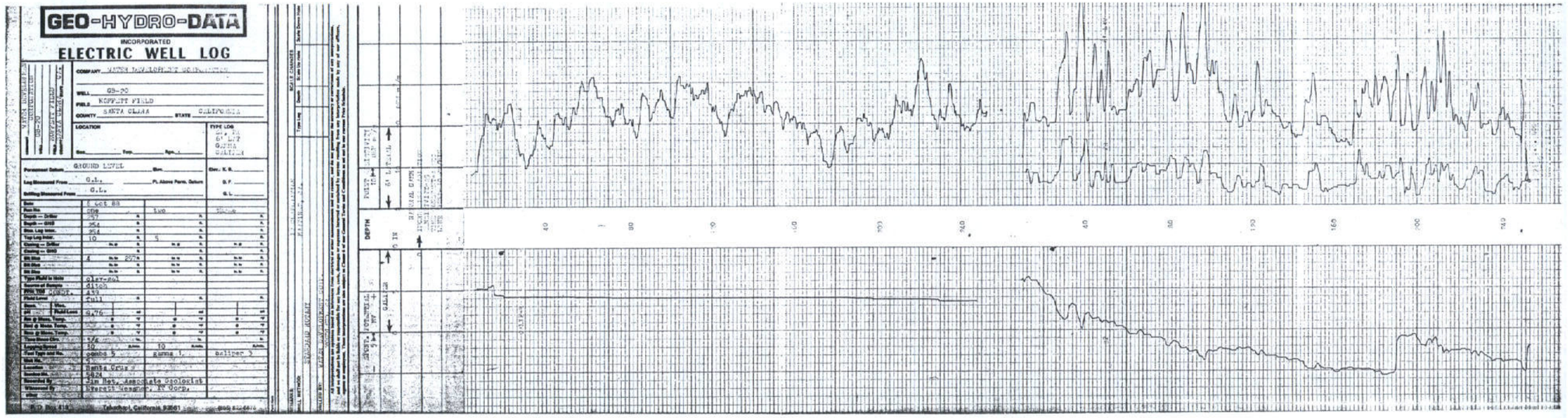
GEO-HYDRO-DATA
INCORPORATED
ELECTRIC WELL LOG
COMPANY WATER DEVELOPMENT CORPORATION
WELL GS-20
FIELD KOFFETT FIELD
COUNTY SANTA CLARA
STATE CALIFORNIA
LOCATION
TYPE LOG
Permanent Datum GROUND LEVEL
Log Measured From G.L.
Drilling Measured From G.L.
Date 5 Oct 88
Run No. one two
Depth — Driller 257
Depth — GHD 254
Bot. Log Inter. 254
Top Log Inter. 10 5
Casing — Driller
Casing — GHD
Bit Size 4 257
Type Fluid in Hole clay-gel
Source of Sample ditch
Fluid Level full
Rm @ Meas. Temp.
Rmf @ Meas. Temp.
Rmc @ Meas. Temp.
Time Since Circ. 3/4
Logging Speed 30 10
Test Type and No. gamma 5 gamma 1 caliper 3
Location Santa Cruz
Recorded By Jim Hot, Associate Geologist
Witnessed By Everett Wessner, IT Corp.
Tehachapi, California 93561
DEPTH
POTENTIAL
GALLIPER
CALIPER

N00296.000549
MOFFETT FIELD
SSIC NO. 5090.3

APPENDIX J

SECTION 5.0 – SITE 5 GEOPHYSICAL LOGS

DECEMBER 1988 QUARTERLY REPORT
REMEDIAL INVESTIGATION/FEASIBILITY STUDY

DATED 15 DECEMBER 1988

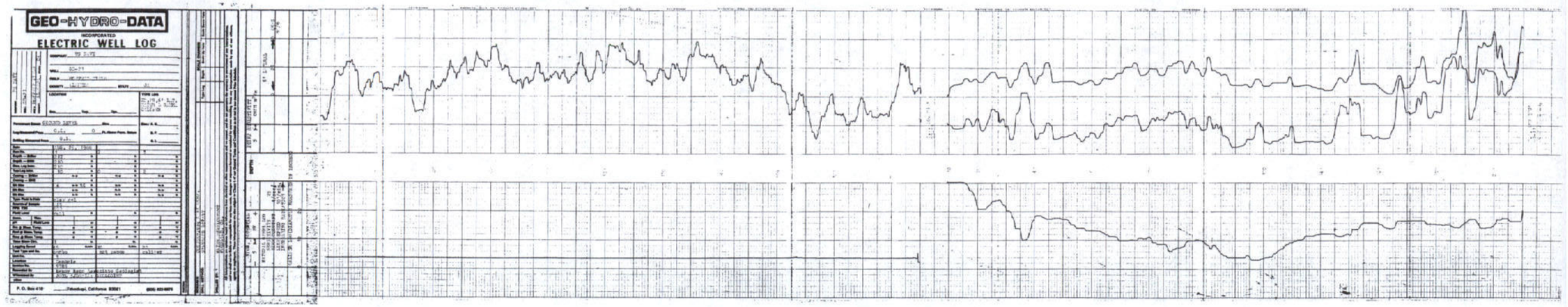
GEO-HYDRO-DATA
INCORPORATED
ELECTRIC WELL LOG

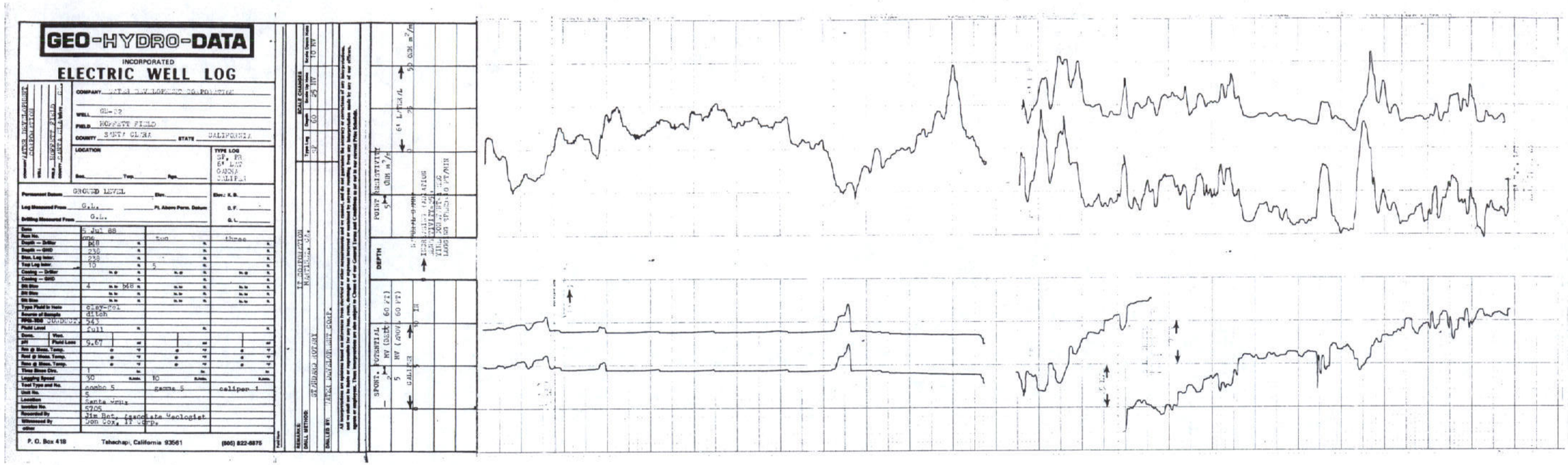

GEO-HYDRO-DATA

INCORPORATED

ELECTRIC WELL LOG

COMPANY: [illegible] OIL PRODUCING CO. FOR [illegible]

WELL: GH-32

FIELD: HOPSETT FIELD

COUNTY: SANTA CLARA STATE: CALIFORNIA

LOCATION

Sec. Twp. Rge.

TYPE LOG: SP, FR, 64" LAT, GAMMA, CALIPER

Permanent Datum	GROUND LEVEL	Elev.		Elev.: K.B.
Log Measured From	G.L.	Ft. Above Perm. Datum		D.F.
Drilling Measured From	G.L.			G.L.
Date	5 Jul 88			
Run No.	one	two		three
Depth — Driller	248			
Depth — SWS	238			
Btm. Log Inter.	238			
Top Log Inter.	10	5		
Casing — Driller	n.o	n.o		n.o
Casing — SWS				
Bit Size	4 n.o 3/4	n.o		n.o
Bit Size	n.o	n.o		n.o
Bit Size	n.o	n.o		n.o
Type Fluid in Hole	clay-fol			
Source of Sample	ditch			
Rm @ Meas. Temp.	543			
Fluid Level	full			
Conc. / Viscos.				
pH / Fluid Loss	9.67			
Rm @ Meas. Temp.	@ °F	@ °F		@ °F
Rmf @ Meas. Temp.	@ °F	@ °F		@ °F
Rmc @ Meas. Temp.	@ °F	@ °F		@ °F
Time Since Circ.	1 h.	h.		h.
Logging Speed	30 ft/min.	30 ft/min.		ft/min.
Tool Type and No.	combo 5	gamma 5		caliper 1
Unit No.	5			
Location	Santa Cruz			
Recorded By	C706			
Witnessed By	Jim Bat, Associate Geologist			
other	Don Cox, II corp.			

P. O. Box 418 Tehachapi, California 93561 (805) 822-6875

RESISTIVITY: 16 NORMAL LOG(S) Made/Run: one

DRILL METHOD: STANDARD ROTARY

DRILLER BY: [illegible] DRILLING CORP.

SCALE CHANGES

Type Log	Depth	Scale Up Hole	Scale Down Hole
SP	160	25 MV	10 MV

All interpretations are opinions based on inferences from electrical or other measurements and we cannot, and do not guarantee the accuracy or correctness of any interpretations, and we shall not be liable or responsible for any loss, costs, damages or expenses incurred or sustained by anyone resulting from any interpretation made by any of our officers, agents or employees. These interpretations are also subject to Clause 4 of our Current Terms and Conditions as set out in our current Price Schedule.

SPONT. POTENTIAL MV (SEE 60 FT) 5 — 0 — 25

CALIPER 5 — 0 — 25

DEPTH

POINT RESISTIVITY OHM m²/m 5 — 0 — 50

64" LATERAL OHM m²/m 25 — 0 — 50

HOLE DIAMETER FROM CALIPER LOG 7" HOLE 200 FT/MIN

LOGS RUN UP HOLE AT 30 FT/MIN

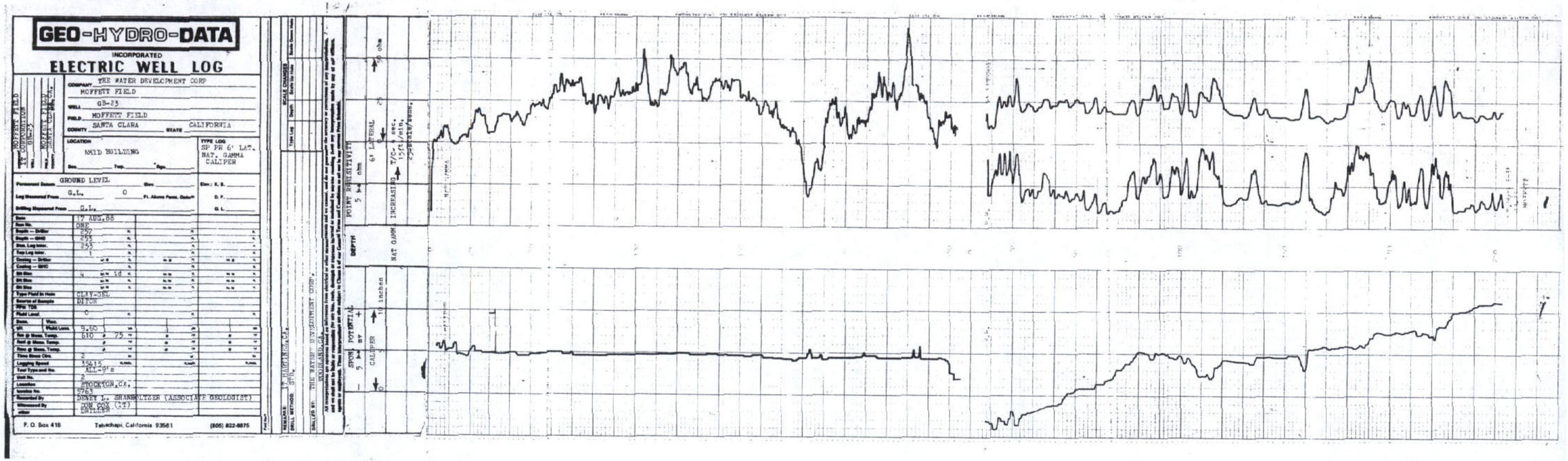

GEO-HYDRO-DATA

INCORPORATED

ELECTRIC WELL LOG

COMPANY: THE WATER DEVELOPMENT CORP

WELL: MOFFETT FIELD GB-23

FIELD: MOFFETT FIELD

COUNTY: SANTA CLARA STATE: CALIFORNIA

LOCATION: AMID BUILDING

TYPE LOG: SP FR 6' LAT. NAT. GAMMA CALIPER

Permanent Datum: GROUND LEVEL Elev.:

Log Measured From: G.L. 0 Ft. Above Perm. Datum

Drilling Measured From: G.L.

Date	17 AUG.88					
Run No.	ONE					
Depth — Driller	257					
Depth — Logger	253					
Btm. Log Interval	253					
Top Log Interval	1					
Casing — Driller						
Casing — Logger						
Bit Size	4 7/8 to 10					
Bit Size						
Bit Size						
Type Fluid in Hole	CLAY-GEL					
Source of Sample	DRYER					
RMF TOS						
Fluid Level	0					
Density / Visc.						
pH / Fluid Loss	9.50					
Rm @ Meas. Temp.	610 @ 75 °F	@ °F	@ °F	@ °F	@ °F	
Rmf @ Meas. Temp.	@ °F	@ °F	@ °F	@ °F	@ °F	
Rmc @ Meas. Temp.	@ °F	@ °F	@ °F	@ °F	@ °F	
Time Since Circ.	2					
Logging Speed	3815 ft/hr	ft/hr	ft/hr	ft/hr	ft/hr	
Tool Type and No.	ALL-9'8					
Unit No.	2					
Location	STOCKTON, CA.					
Recorded By	9765 DONEY L. SHANHOLTZER (ASSOCIATE GEOLOGIST)					
Witnessed By	DON COX (IT) DRILLER					

P. O. Box 418 Tehachapi, California 93561 (805) 822-8875

SCALE CHANGES: Type Log | Depth | Scale Down Hole | Scale Up Hole

RECORDED BY: J.M. HUMPHREYS, C.E.

DRILL METHOD: STD.

DRILLED BY: THE WATER DEVELOPMENT CORP. MOUNTAIN VIEW, CA.

All interpretations, opinions based on inferences from electrical or other measurements and we cannot, and do not guarantee the accuracy or correctness of any interpretations, and we shall not be liable for any loss or expense incurred as a consequence of any interpretation made by any of our officers, agents or employees. These interpretations are also subject to Clause 3 of our Current Terms and Conditions as set out in our current Price Schedule.

POINT RESISTIVITY 5 3/4 ohm — 6' LATERAL — 20 ohm — INCREASING — 2"/5" RES. — 25"/16" RESIS.

DEPTH

NAT GAMMA 5 3/4 SPONT. POTENTIAL + 0 − — CALIPER — 10 inches

NO GEOPHYSICAL LOGGING WAS CONDUCTED AT SITE 6

N00296.000549
MOFFETT FIELD
SSIC NO. 5090.3

APPENDIX J

SECTION 7.0 – SITE 7 GEOPHYSICAL LOGS

DECEMBER 1988 QUARTERLY REPORT
REMEDIAL INVESTIGATION/FEASIBILITY STUDY

DATED 15 DECEMBER 1988

GEO-HYDRO-DATA

INCORPORATED

ELECTRIC WELL LOG

COMPANY WATER DEVELOPMENT CORPORATION

WELL GB-24

FIELD MOFFETT FIELD

COUNTY SANTA CLARA STATE CALIFORNIA

LOCATION

Sec. Twp. Rge.

TYPE LOG
SP, 16"
64' LAT
GAMMA
CALIPER

Permanent Datum	GROUND LEVEL	Elev.		Elev.: K. B.
Log Measured From	G.L.	Ft. Above Perm. Datum		D. F.
Drilling Measured From	G.L.			G. L.
Date	4 Oct 65			
Run No.	one	two		three
Depth — Driller	257			
Depth — Logger	254			
Btm. Log Interval	254			
Top Log Interval	10	6		
Casing — Driller				
Casing — Logger				
Bit Size	6 to 257			
Bit Size				
Bit Size				
Type Fluid in Hole	Clay-Gel			
Source of Sample	Ditch			
Rm @ Meas. Temp.	725			
Field Level	Full			
Zero				
pH — Fluid Loss	7.31			
Rmf @ Meas. Temp.				
Rmc @ Meas. Temp.				
Rm @ Meas. Temp.				
Time Since Circ.	3/2			
Logging Speed	30	10		
Tool Type and No.	combo 5	gamma 1		caliper 5
Unit No.	5			
Location	Santa Cruz			
Invoice No.	5822			
Recorded By	Jim Bay, Associate Geologist			
Witnessed By	Everett Kesmodel, Jr. Corp.			

SCALE CHANGES — Type Log | Depth | Below Open Hole

RIG NO. — API SERIAL NO. — SEC. — TWP. — RGE. — API COUNTY CODE — API STATE CODE

LOGGING DEPARTMENT — LOCATION

RUN NO. — DATE — TYPE LOG — DEPTH DRILLER — DEPTH LOGGER — BTM. LOG INTERVAL — TOP LOG INTERVAL — CASING DRILLER — CASING LOGGER — BIT SIZE — TYPE FLUID IN HOLE — DENS. VISC. — PH FLUID LOSS — SOURCE OF SAMPLE — RM @ MEAS. TEMP. — RMF @ MEAS. TEMP. — RMC @ MEAS. TEMP. — SOURCE RMF RMC — RM @ BHT — TIME CIRC. — MAX. REC. TEMP. — EQUIP. LOCATION — RECORDED BY — WITNESSED BY

STANDARD INTERP — PRIMARY DEPTH CONTROL

LOGGING DEPARTMENT

All interpretations are opinions based on inferences from electrical or other measurements and we cannot, and do not guarantee the accuracy or correctness of any interpretation, and we shall not be liable or responsible for any loss, costs, damages or expenses incurred or sustained by anyone resulting from any interpretation made by any of our officers, agents or employees. These interpretations are also subject to Clause 6 of our Standard Terms and Conditions which can be had on request. Price Schedule.

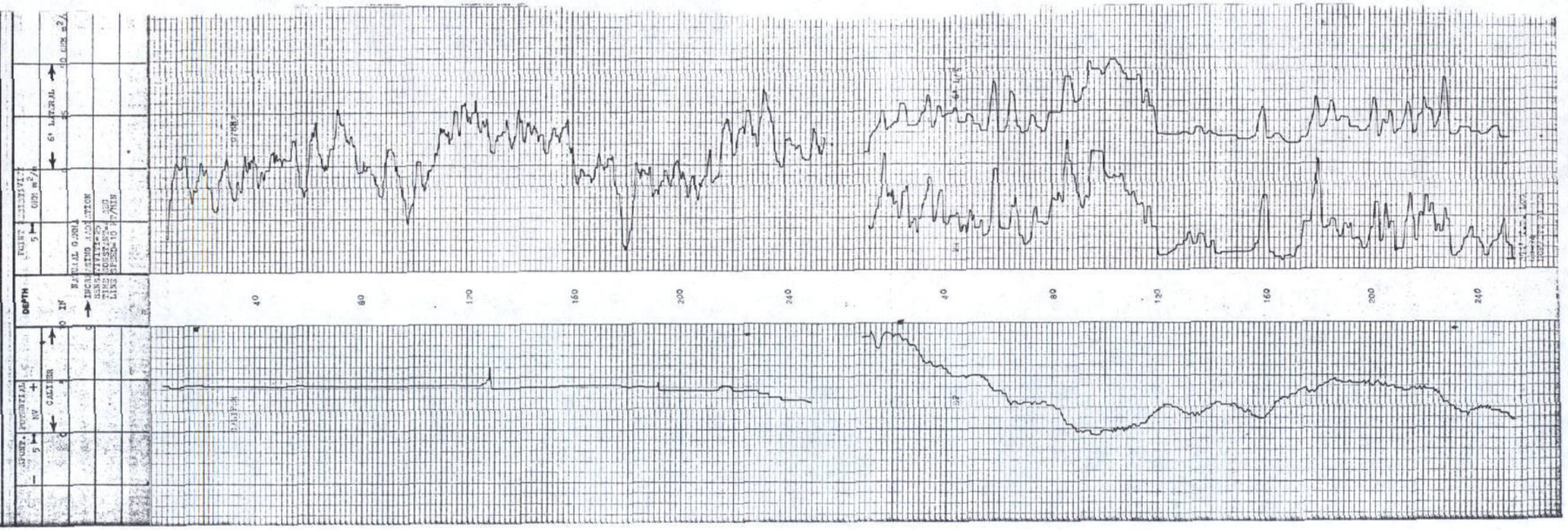

N00296.000549
MOFFETT FIELD
SSIC NO. 5090.3

APPENDIX J

SECTION 8.0 – SITE 8 GEOPHYSICAL LOGS

DECEMBER 1988 QUARTERLY REPORT
REMEDIAL INVESTIGATION/FEASIBILITY STUDY

DATED 15 DECEMBER 1988

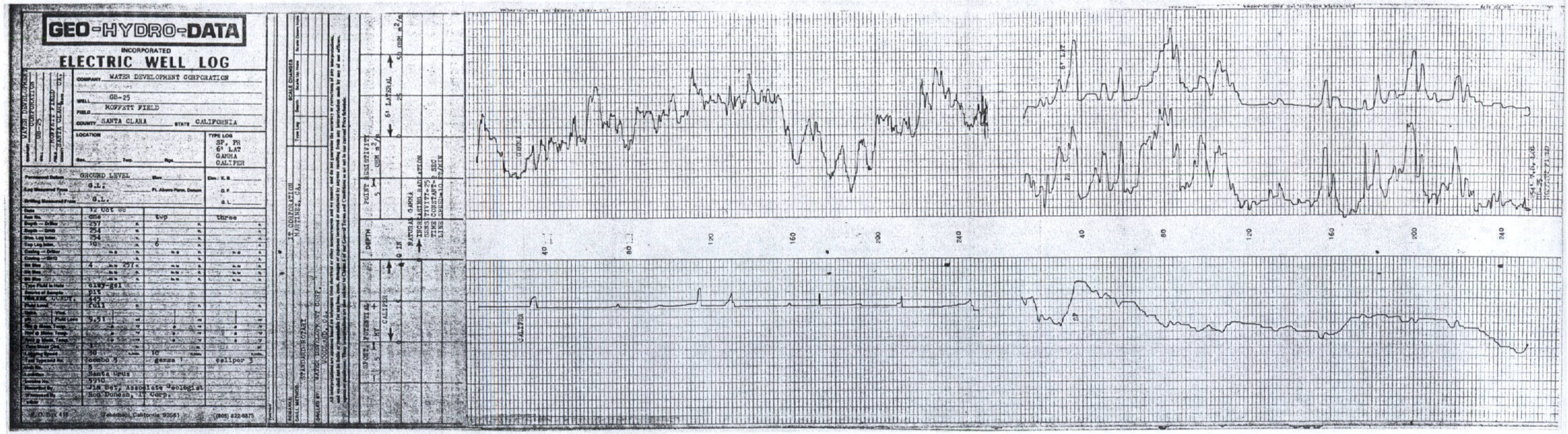
GEO-HYDRO-DATA
INCORPORATED
ELECTRIC WELL LOG
COMPANY WATER DEVELOPMENT CORPORATION
WELL GB-25
FIELD MOFFETT FIELD
COUNTY SANTA CLARA STATE CALIFORNIA
LOCATION
TYPE LOG SP, PR 6' LAT GAMMA CALIPER
GROUND LEVEL
G.L.
Date 12 Oct 66
one
two
three
257
254
254
101
6
4
257
clay-gel
pit
445
full
9.51
30
10
combo 5
gamma 1
caliper 3
5
Santa Cruz
5910
Jim Bet, Associate Geologist
Ron Duncan, IT Corp.
SCALE CHANGES
IT CORPORATION
MARTINEZ, CA.
STANDARD ROTARY
WATER DEVELOPMENT CORP.
POINT RESISTIVITY
6' LATERAL
DEPTH
NATURAL GAMMA
INCREASING RADIATION
GENS TIVITY=25
TIME CONSTANT=2 SEC
LINE SPEED=10 FT/MIN
SPONT. POTENTIAL
CALIPER
GAMMA
CALIPER
6' LAT
SP
40
80
120
160
200
240

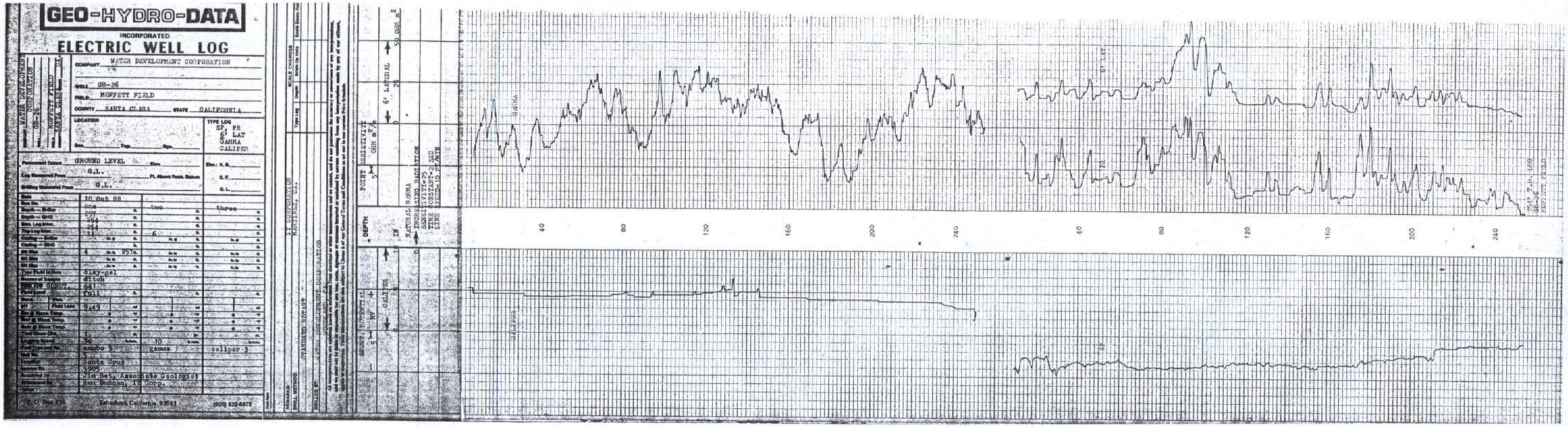
GEO-HYDRO-DATA
INCORPORATED
ELECTRIC WELL LOG
COMPANY WATER DEVELOPMENT CORPORATION
WELL GB-26
FIELD MOFFETT FIELD
COUNTY SANTA CLARA STATE CALIFORNIA
LOCATION
TYPE LOG SP, PR 6' LAT GAMMA CALIPER
GROUND LEVEL
G.L.
10 Oct 88
one
two
three
Type Fluid in Hole clay-gel
ditch
Field Level full
9.49
Jim Bet, Associate Geologist
Ken Duncan, IT Corp.
Tehachapi, California 93561
(805) 822-5875
IT CORPORATION
MARTINEZ, CA.
STANDARD ROTARY
WATER DEVELOPMENT CORPORATION
DEPTH
POINT RESISTIVITY
6' LATERAL
NATURAL GAMMA
INCREASING RADIATION
SENSITIVITY=25
TIME CONSTANT=2 SEC
LINE FREQ=10 PT/MIN
SHORT POTENTIAL
CALIPER
GAMMA
CALIPER
6' LAT
PR
40
80
120
160
200
240

N00296.000549
MOFFETT FIELD
SSIC NO. 5090.3

APPENDIX J

SECTION 9.0 – SITE 9 GEOPHYSICAL LOGS

DECEMBER 1988 QUARTERLY REPORT
REMEDIAL INVESTIGATION/FEASIBILITY STUDY

DATED 15 DECEMBER 1988

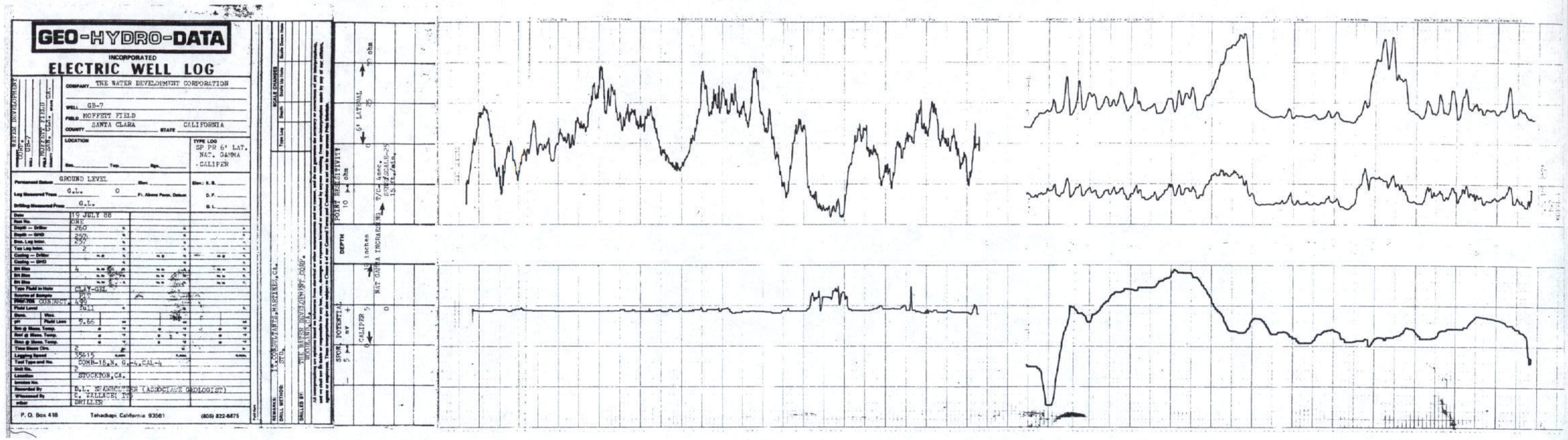
GEO-HYDRO-DATA
INCORPORATED
ELECTRIC WELL LOG
COMPANY THE WATER DEVELOPMENT CORPORATION
WELL GB-7
FIELD MOFFETT FIELD
COUNTY SANTA CLARA STATE CALIFORNIA
LOCATION
TYPE LOG SP PR 6' LAT. NAT. GAMMA CALIPER
Permanent Datum GROUND LEVEL
Log Measured From G.L. 0 Ft. Above Perm. Datum
Drilling Measured From G.L.
Date 19 JULY 88
Run No. ONE
Depth — Driller 260
Depth — GHD 257
Bus. Log Inter. 257
Top Log Inter. 2
Casing — Driller
Casing — GHD
Bit Size 4
Type Fluid in Hole CLAY-GEL
Source of Sample PIT
Fluid Level FULL
Fluid Loss 9.66
Time Since Circ. 2
Logging Speed 35&15
Test Type and No. COMB-18,N. G.-4,CAL-4
Unit No. 2
Location STOCKTON,CA.
Recorded By D.L. SHANHOLTZER (ASSOCIATE GEOLOGIST)
Witnessed By C. WALLACE(IT)
DRILLER
P. O. Box 418 Tehachapi California 93561 (805) 822-6875
REMARKS: IT,CONSULTANTS,MARTINEZ,CA.
DRILL METHOD: STD.
DRILLED BY: THE WATER DEVELOPMENT CORP. WOODLAND,CA.
SCALE CHANGES
POINT RESISTIVITY 10 ohm
6' LATERAL 25 ohm
DEPTH
SPON. POTENTIAL
CALIPER
NAT GAMMA INCREASING
T/C- 4sec.
SEMI/SCALE-25
15 ft./min.

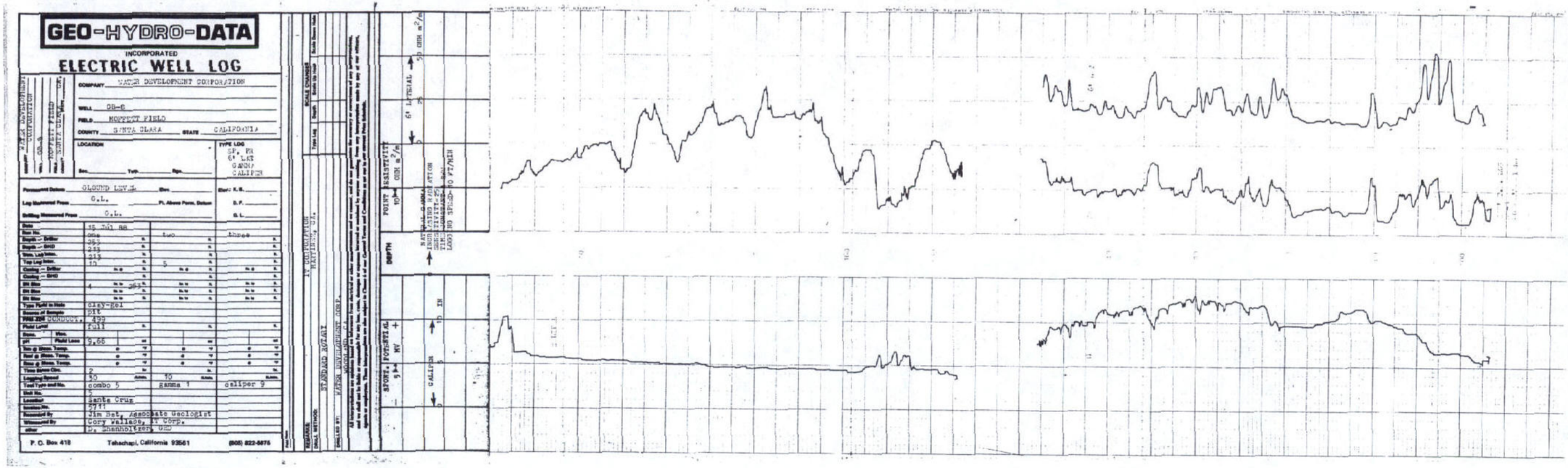

GEO-HYDRO-DATA

INCORPORATED

ELECTRIC WELL LOG

COMPANY: WATER DEVELOPMENT CORPORATION

WELL: GB-6

FIELD: MOFFETT FIELD

COUNTY: SANTA CLARA STATE: CALIFORNIA

LOCATION

Sec. Twp. Rge.

TYPE LOG: SP, FE, 64" LAT, GAMMA, CALIPER

Permanent Datum: GROUND LEVEL Elev.

Log Measured From: G.L. Ft. Above Perm. Datum

Drilling Measured From: G.L.

Elev.: K.B. D.F. G.L.

Date	15 JUL 88			
Run No.	one	two		three
Depth — Driller	353			
Depth — SMD	339			
Btm. Log Inter.	313			
Top Log Inter.	10	5		
Casing — Driller	n.e.	n.e.		n.e.
Casing — SMD				
Bit Size	4 n.e. 3 7/8	n.e.		n.e.
Bit Size	n.e.	n.e.		n.e.
Bit Size	n.e.	n.e.		n.e.
Type Fluid in Hole	clay-gel			
Source of Sample	pit			
Rm @ Meas. Temp.	.799 @ 70°F			
Fluid Level	full			
Rmf @ Meas. Temp.	9.66 @ 70°F	@ °F		@ °F
Rmc @ Meas. Temp.	@ °F	@ °F		@ °F
Time Since Circ.	2 hr.	hr.		hr.
Logging Speed	30 f/min.	30 f/min.		f/min.
Tool Type and No.	combo 5	gamma 1		caliper 9
Unit No.	3			
Location	Santa Cruz			
Invoice No.	2711			
Recorded By	Jim Bat, Associate Geologist			
Witnessed By	Gary Wallace, W. Hydr.			
other	W. Shannhitzer, GSC			

P. O. Box 418 Tehachapi, California 93561 (805) 822-5875

SCALE CHANGES — Depth — Scale Down to — Time Log — Scale Down to

REMARKS: DRILL METHOD: RECORDED BY: WITNESSED BY:

All interpretations are opinions based on inferences from electrical or other measurements and we cannot, and do not guarantee the accuracy or correctness of any interpretations, and we shall not be liable or responsible for any loss, costs, damages or expenses incurred or sustained by anyone resulting from any interpretation made by any of our officers, agents or employees. These interpretations are also subject to Terms and Conditions as set forth in our current Price Schedule.

IN CONJUNCTION WITH: STANDARD ASSAY

WATER DEVELOPMENT CORP.

DEPTH

POINT RESISTANCE 10 OHM m²/m — 50 OHM m²/m

64" LATERAL

NATURAL GAMMA RADIOACTIVITY FROM FORMATION — 0 — 200 MICRO R/HR

SPONT. POTENTIAL mV — 5 — 0 — 5

CALIPER — 10 IN

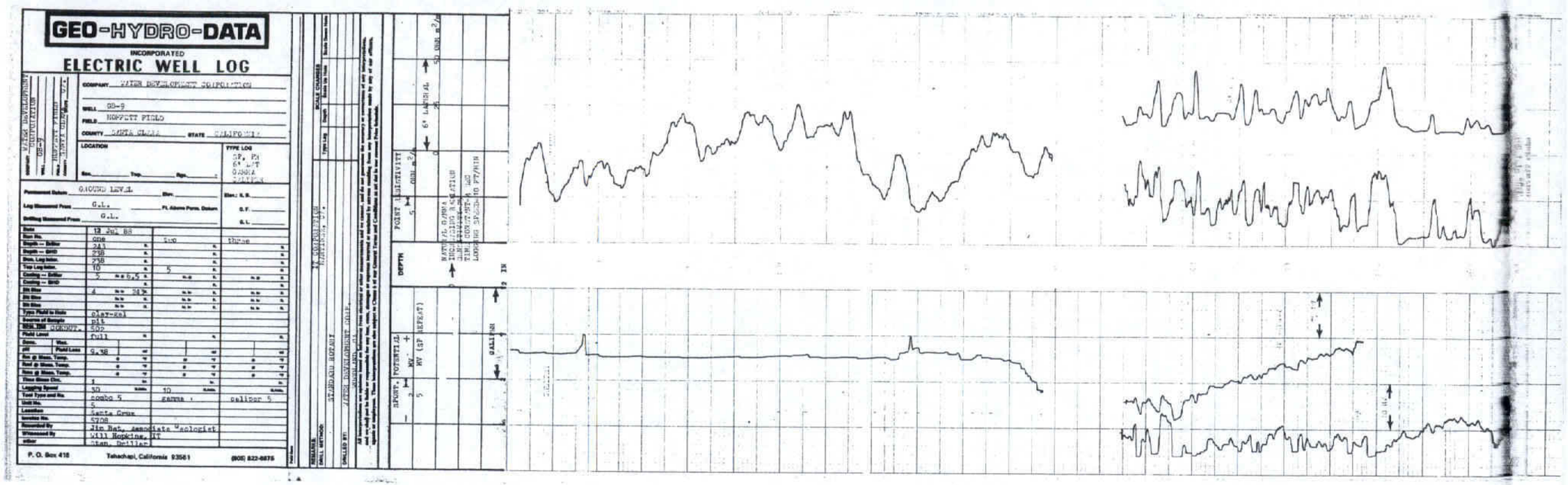
GEO-HYDRO-DATA
INCORPORATED
ELECTRIC WELL LOG
COMPANY WATER DEVELOPMENT CORPORATION
WELL GB-9
FIELD HOFFETT FIELD
COUNTY SANTA CLARA
STATE CALIFORNIA
LOCATION
TYPE LOG
SP, PH
6" LAT
GAMMA
CALIPER
Permanent Datum GROUND LEVEL
Log Measured From G.L.
Drilling Measured From G.L.
Date 12 Jul 88
Run No. one two three
Depth — Driller 243
Depth — GRID 238
Dens. Log Inter. 238
Top Log Inter. 10 5
Casing — Driller 5 ~~6.5
Casing — GRID
Bit Size 4 ~~ 243
Type Fluid in Hole clay-gel
Source of Sample pit
Fluid Level full
Fluid Loss 9.38
Logging Speed 30 10
Tool Type and No. combo 5 gamma caliper 5
Unit No. 5
Location Santa Cruz
Recorded By Jim Bat, Associate Geologist
Witnessed By Will Hopkins, IT
other Stan, Driller
P. O. Box 418 Tehachapi, California 93561 (805) 822-6875
DRILL METHOD: STANDARD ROTARY
DRILLED BY: WATER DEVELOPMENT CORP.
DEPTH
POINT RESISTIVITY
6" LATERAL
GALIPER
SPONT. POTENTIAL
MV (SP REFEAT)

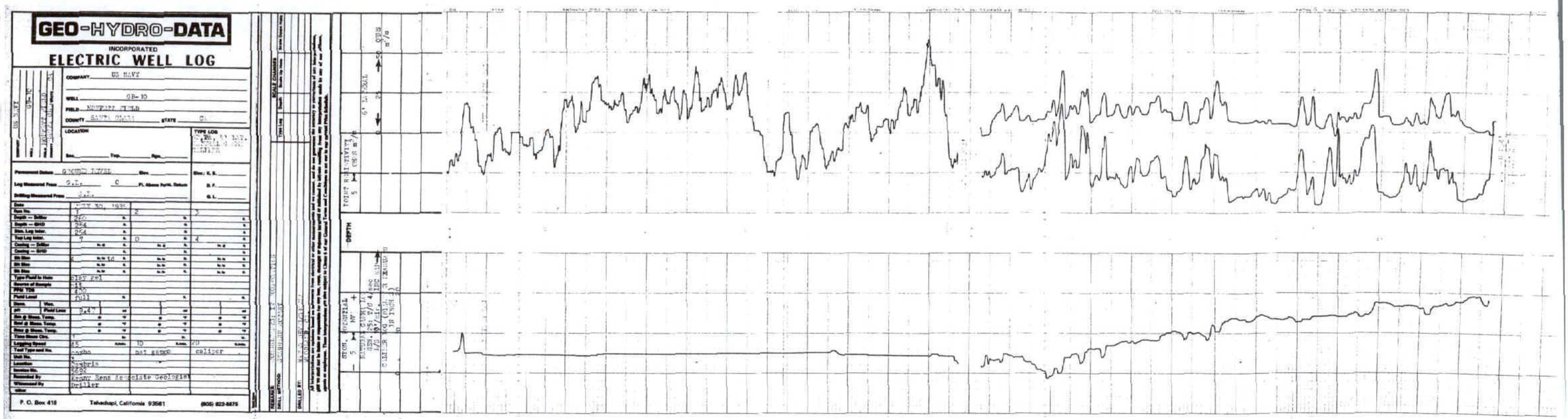
GEO-HYDRO-DATA
INCORPORATED
ELECTRIC WELL LOG
COMPANY US NAVY
WELL GB-10
FIELD
COUNTY
STATE
LOCATION
TYPE LOG
Permanent Datum GROUND LEVEL
Log Measured From G.L.
Drilling Measured From G.L.
Date
Run No.
Depth — Driller
Depth — GND
Stm. Log Inter.
Top Log Inter.
Casing — Driller
Casing — GND
Bit Size
Type Fluid in Hole
Source of Sample
PPM TDS
Fluid Level
Dens.
Visc.
pH
Fluid Loss
Rm @ Meas. Temp.
Rmf @ Meas. Temp.
Rmc @ Meas. Temp.
Time Since Circ.
Logging Speed
Tool Type and No.
Unit No.
Location
Invoice No.
Recorded By
Witnessed By
other
P. O. Box 418
Tehachapi, California 93561
(805) 822-8875
SCALE CHANGES
DRILLED BY
DEPTH
TOTAL RESISTIVITY
5 OHMS m²/m
6" LATERAL
0 25 50 OHMS m²/m
STOP. POTENTIAL
5 MV +
CALIPER
0 10 20

GEO-HYDRO-DATA

INCORPORATED

ELECTRIC WELL LOG

COMPANY NAVAL DEVELOPMENT CORP.

WELL 65-17 SITE 9

FIELD MONTHLY FIELD

COUNTY SANTA BARBARA STATE CA

LOCATION

TYPE LOG 3P,LN,SP,1 INCH
3P,LN,SP,5 INCH
GAMMA
CALIPER

Permanent Datum	GROUND LEVEL		Elev.				Elev.: K.B.	
Log Measured From	G.L.	0	Ft. Above Perm. Datum				D.F.	
Drilling Measured From	G.L.						G.L.	
Date	MAY 26 1999							
Run No.			2				3	
Depth — Driller	765	ft.		ft.				ft.
Depth — GHD	765	ft.		ft.				ft.
Btm. Log Inter.	765	ft.		ft.				ft.
Top Log Inter.	8	ft.	0	ft.	2			ft.
Casing — Driller		ft. @		ft. @				ft. @
Casing — GHD		ft.		ft.				ft.
Bit Size	6	in. to		in. to				in. to
Bit Size		in. to		in. to				in. to
Bit Size		in. to		in. to				in. to
Type Fluid in Hole	clay gel							
Source of Sample	pit							
FWL 10C	4.50							
Fluid Level	full	ft.		ft.				ft.
Density / Visc.								
pH / Fluid Loss	9.42	cc		cc				cc
Rm @ Meas. Temp.		@ °F		@ °F				@ °F
Rmf @ Meas. Temp.		@ °F		@ °F				@ °F
Rmc @ Meas. Temp.		@ °F		@ °F				@ °F
Time Since Circ.	1	hr.		hr.				hr.
Logging Speed	45	ft/min.	30	ft/min.	30			ft/min.
Tool Type and No.	combo		nat. gamma		caliper			
Unit No.	3							
Location	Capitola							
Logger No.	5689							
Recorded By	Kerry Rene Associate Geologist							
Witnessed By	Driller							
other								

P. O. Box 418 Tehachapi, California 93561 (805) 823-8875

SCALE CHANGES — Type Log | Depth | Scale Down Hole | Scale Up Hole

RESERVE: Bentonite Mud 8.5 lb. Consumption

DRILL METHOD: ROTARY

DRILLED BY: NAVAL DEV CORP

Additional Info:

All interpretations are opinions based on inferences from electrical or other measurements and we cannot, and do not guarantee the accuracy or correctness of any interpretation, and we shall not, except in the case of gross or willful negligence on our part, be liable or responsible for any loss, costs, damages or expenses incurred or sustained by anyone resulting from any interpretation made by any of our officers, agents or employees. These interpretations are also subject to Clause 4 of our General Terms and Conditions as set forth in our current Price Schedule.

FORMATION

DESCRIPTION IS GENERAL, NOT GEOLOGIC. SAND INCLUDES GRAVELS. BASED ON ELECTRICAL PROPERTIES AS INTERPRETED FROM ELECTRICAL DATA. IS ALSO CONSIDERED IF AVAILABLE.

YIELD

SHADING INDICATES AREAS OF PROBABLE YIELD. DARKER SHADING INDICATES GREATER YIELD.

THE INDICATED YIELD IS USUALLY RELATIVE. WIDE GRADATION AS SHADING AREA INCREASES.

WATER QUALITY

form 708

DEPTH

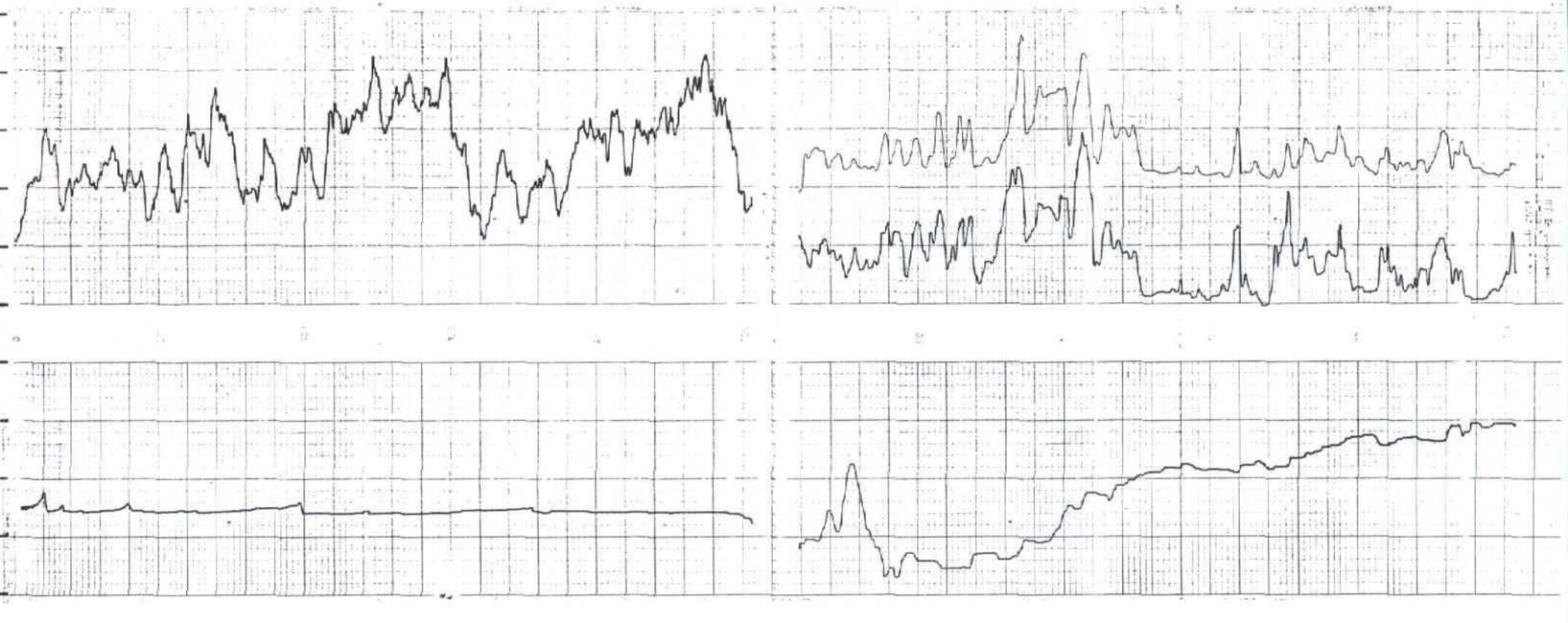

GEO-HYDRO-DATA
INCORPORATED
ELECTRIC WELL LOG
WATER DEVELOPMENT CORPORATION
GB-12
MOFFETT FIELD
SANTA CLARA
CALIFORNIA
SP. FR.
6" LATERAL
CALIPER
NAT. GAMMA
GROUND LEVEL
GROUND LEVEL
3 August 88
Tuesday, California 93561

N00296.000549
MOFFETT FIELD
SSIC NO. 5090.3

APPENDIX J

SECTION 10.0 – SITE 10 GEOPHYSICAL LOGS

DECEMBER 1988 QUARTERLY REPORT
REMEDIAL INVESTIGATION/FEASIBILITY STUDY

DATED 15 DECEMBER 1988

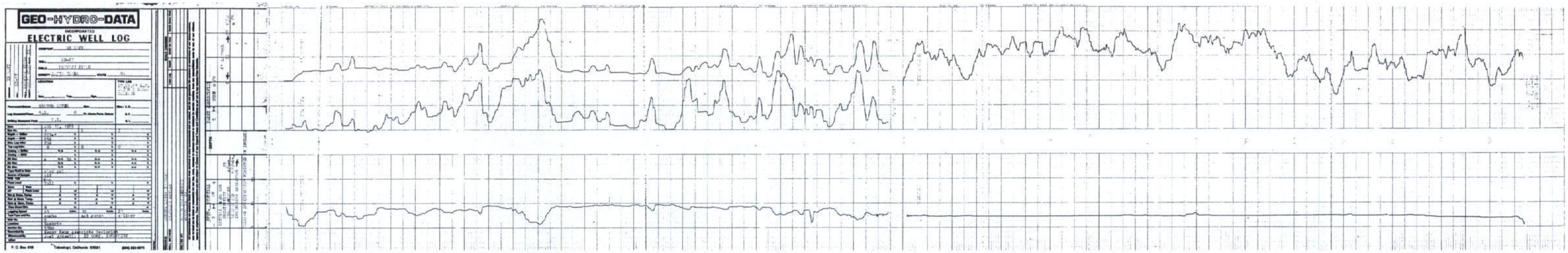
GEO-HYDRO-DATA
INCORPORATED
ELECTRIC WELL LOG

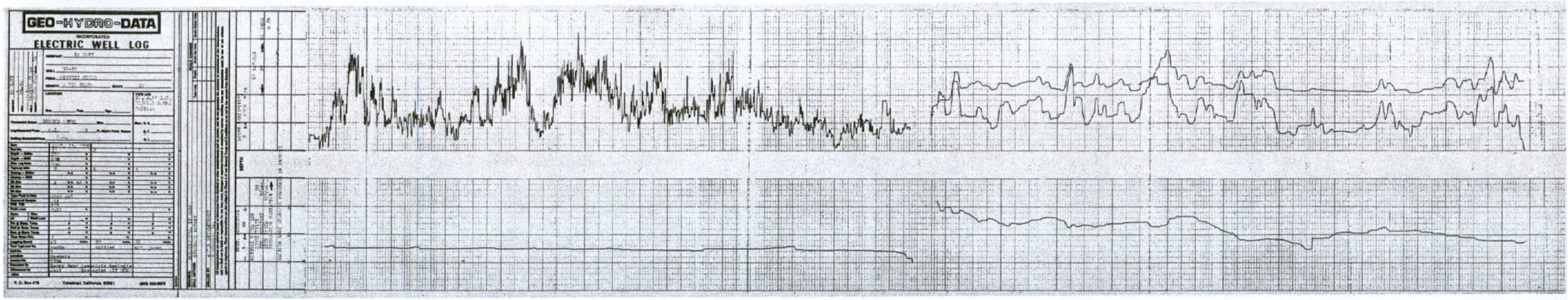
GEO-HYDRO-DATA
INCORPORATED
ELECTRIC WELL LOG

NO GEOPHYSICAL LOGGING WAS CONDUCTED AT SITE 11

NO GEOPHYSICAL LOGGING WAS CONDUCTED AT SITE 12

NO GEOPHYSICAL LOGGING WAS CONDUCTED AT SITE 13

N00296.000549
MOFFETT FIELD
SSIC NO. 5090.3

APPENDIX J

SECTION 14.0 – SITE 14 GEOPHYSICAL LOGS

DECEMBER 1988 QUARTERLY REPORT
REMEDIAL INVESTIGATION/FEASIBILITY STUDY

DATED 15 DECEMBER 1988

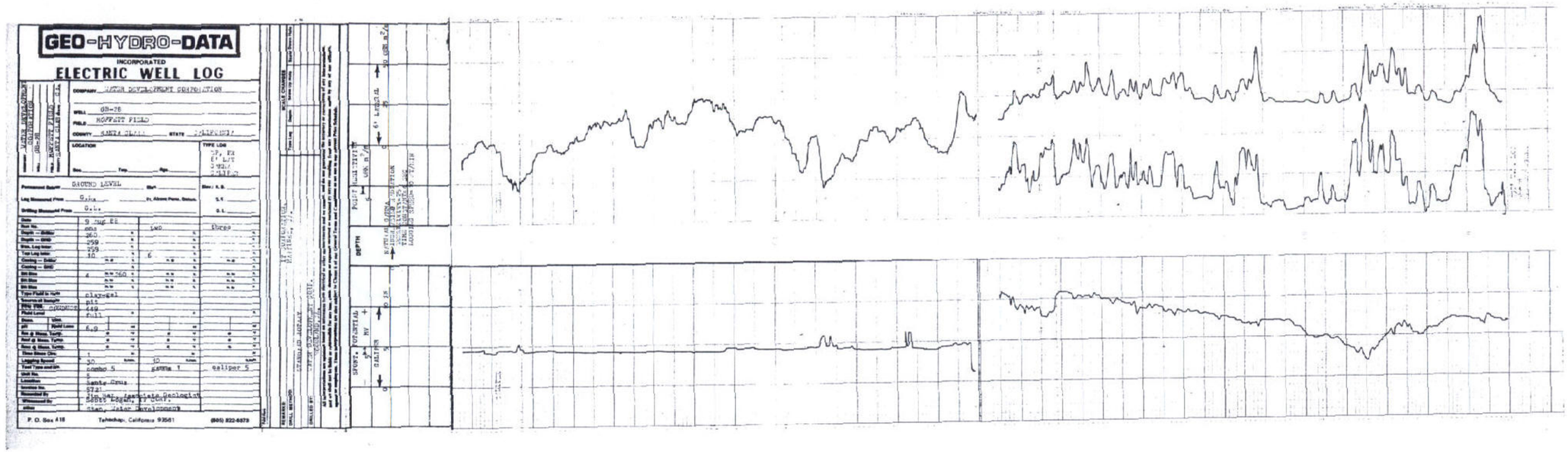
GEO-HYDRO-DATA
INCORPORATED
ELECTRIC WELL LOG
P. O. Box 418
Tehachapi, California 93561
(805) 822-6879

NO GEOPHYSICAL LOGGING WAS CONDUCTED AT SITE 15

NO GEOPHYSICAL LOGGING WAS CONDUCTED AT SITE 16

NO GEOPHYSICAL LOGGING WAS CONDUCTED AT SITE 17

NO GEOPHYSICAL LOGGING WAS CONDUCTED AT SITE 18

N00296.000549
MOFFETT FIELD
SSIC NO. 5090.3

APPENDIX J

SECTION 19.0 – SITE 19 GEOPHYSICAL LOGS

DECEMBER 1988 QUARTERLY REPORT
REMEDIAL INVESTIGATION/FEASIBILITY STUDY

DATED 15 DECEMBER 1988

GEO-HYDRO-DATA

INCORPORATED

ELECTRIC WELL LOG

COMPANY: WATER DEVELOPMENT CORPORATION

WELL: GB-29

FIELD: MOFFETT FIELD

COUNTY: SANTA CLARA, CA. STATE: CALIFORNIA

LOCATION: SITE 19

Sec. ____ Twp. ____ Rge. ____

TYPE LOG: SP, PR, 6' LAT, GAMMA, CALIPER

Permanent Datum: GROUND LEVEL Elev. ____ Elev.: K. B. ____

Log Measured From: G.L. Ft. Above Perm. Datum D. F. ____

Drilling Measured From: G.L. G. L. ____

Date	15 Aug 88		
Run No.	one	two	three
Depth — Driller	250		
Depth — GHD	250		
Gen. Log Inter.	250		
Top Log Inter.	10	5	
Casing — Driller			
Casing — GHD			
Bit Size	4 to 250		
Bit Size			
Bit Size			
Type Fluid in Hole	clay-gel		
Source of Sample	ditch		
PPM Cl	CONDUCT. 665		
Fluid Level	full		
Gauge / Visc.			
pH / Fluid Loss	10.05		
Rm @ Meas. Temp.			
Rmf @ Meas. Temp.			
Rmc @ Meas. Temp.			
Time Since Circ.	1		
Logging Speed	30	10	
Tool Type and No.	combo 5	gamma 1	caliper 5
Unit No.	5		
Location	Santa Cruz		
Invoice No.	5725		
Recorded By	Jim Bat, Associate Geologist		
Witnessed By	Don Cox, Geologist (IT Corp)		
other	Kyle, Water Development		

P. O. Box 418 Tehachapi, California 93561 (805) 822-8875

REMARKS: IT CORPORATION MARTINEZ, CA.

DRILL METHOD: STANDARD ROTARY

DRILLED BY: WATER DEVELOPMENT CORP. WOODLAND, CA.
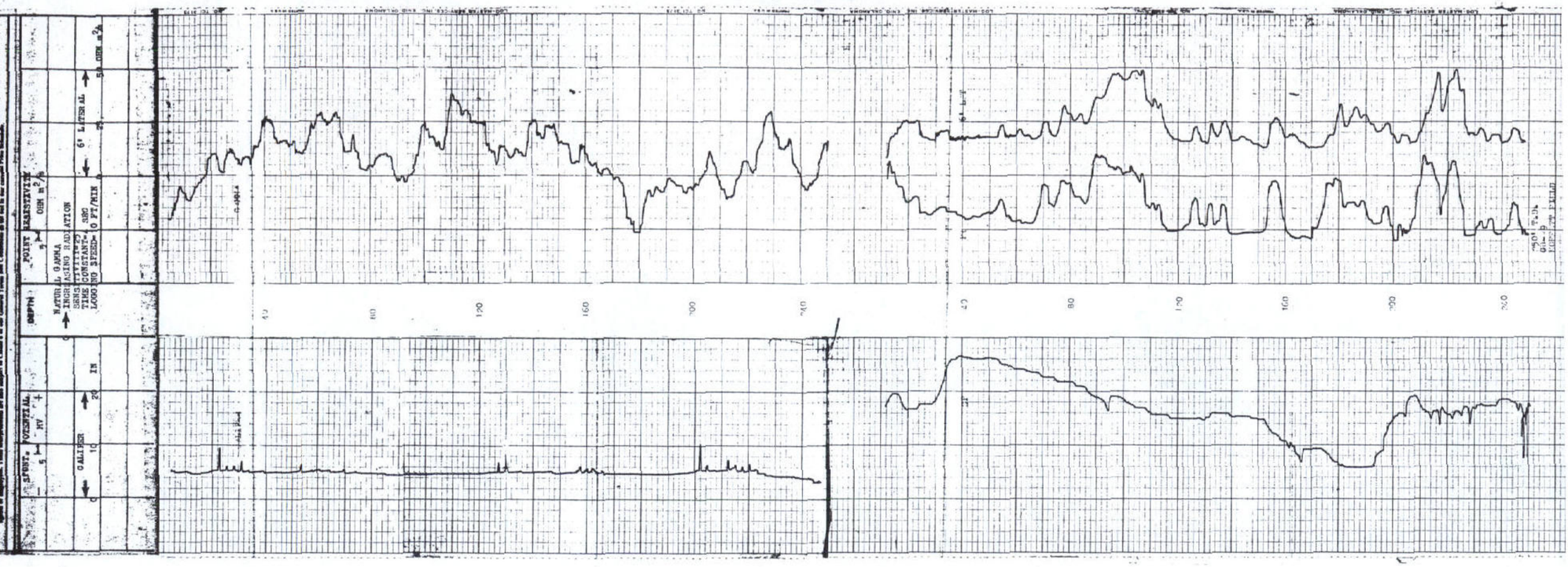
All interpretations are opinions based on inferences from electrical or other measurements and we cannot, and do not guarantee the accuracy or correctness of any interpretations, and we shall not be liable or responsible for any loss, costs, damages or expenses incurred or sustained by anyone resulting from any interpretation made by any of our officers, agents or employees. These interpretations are also subject to Clause 4 of our General Terms and Conditions as set out in our Price Schedule.