N00296.001451
MOFFETT FIELD
SSIC NO.5090.3

REMEDIAL INVESTIGATION REPORT
OPERABLE UNIT 4: WEST SIDE AQUIFERS
NAS MOFFETT FIELD, CALIFORNIA

VOLUME 2
APPENDICES A and B

AUGUST 1992

Prepared by:

IT Corporation
312 Directors Drive
Knoxville, Tennessee 37923

Submitted by:

The Hazardous Waste Remedial Actions Program
Martin Marietta Energy Systems, Inc.
Oak Ridge, Tennessee 37831-6501

for:

U.S. Department of Energy
Contract DE-AC05-840R21400

Submitted to:

Department of the Navy
Western Division
Naval Facilities Engineering Command
San Bruno, California 94066-2402

N00296.001451
MOFFETT FIELD
SSIC NO. 5090.3

REMEDIAL INVESTIGATION REPORT
OPERABLE UNIT 4: WEST SIDE AQUIFERS

DATED 01 AUGUST 1992

THIS RECORD CONTAINS MULTIPLE VOLUMES
WHICH HAVE BEEN ENTERED SEPARATELY

VOLUME 1 OF 4 IS FILED AS ADMINISTRATIVE
RECORD NO. **N00296.001450**

VOLUME 3 OF 4 IS FILED AS ADMINISTRATIVE
RECORD NO. **N00296.001452**

VOLUME 4 OF 4 IS FILED AS ADMINISTRATIVE
RECORD NO. **N00296.001453**

Table of Contents

List of Tables	vi
List of Figures	x
Volume 2, Appendix A Contents	xvii
Volume 2, Appendix B Contents	xxi
Volume 3, Appendix C Contents	xxii
Volume 4, Appendix D Contents	xxvii
Volume 4, Appendix E and F Contents	xxviii
List of Acronyms	xxix
Executive Summary	ES-1
1.0 Introduction	1-1
1.1 Approach and Objectives	1-1
1.2 Report Organization	1-1
1.3 Site Description and History	1-2
1.4 Archaeological Sites	1-5
1.5 Operable Unit Definition	1-6
1.6 Possible On-Site Sources	1-6
1.6.1 Site 8 - Waste Oil Transfer Area	1-7
1.6.2 Site 9 - Oil Fuel Farm and Old NEX Gas Station	1-8
1.6.3 Site 10 - Chase Park and Runway Areas	1-10
1.6.4 Site 12 - Fire Fighting Training Area	1-11
1.6.5 Site 14 - Abandoned Tank 19, 20, 57, 67, and 68	1-12
1.6.6 Site 15 - Sump and Oil/Water Separators	1-13
1.6.7 Site 16 - Public Works Steam Cleaning Rack Sump 60	1-14
1.6.8 Site 17 - Public Works Paint Shop Sump 61	1-14
1.6.9 Site 18 - Dry Cleaners' Sump 66	1-14
1.6.10 Site 19 - Leaking Tank 14	1-15
2.0 Study Area Investigations	2-1
2.1 Previous Studies	2-1
2.2 Other Ongoing Investigations	2-5
2.3 Hydrogeological Investigations	2-10
2.3.1 Contaminant Source Investigations	2-14
2.3.1.1 Introduction	2-14
2.3.1.2 On-Site Sources	2-14
2.3.1.3 Off-Site Sources	2-19
2.4 Surface Water and Sediment Investigations	2-22
2.5 Aquifer Testing	2-22
3.0 Physical Characteristics of Moffett Field	3-1
3.1 Surface Features	3-1
3.2 Meteorology	3-1
3.3 Surface Water	3-2

	3.3.1	Seawater	3-2
	3.3.2	Wetlands	3-2
	3.3.3	Fresh Water	3-3
3.4	Geology		3-4
	3.4.1	Regional Geology	3-4
	3.4.2	Local Geology	3-6
	3.4.3	Depositional Environments	3-7
	3.4.4	Site-Specific Geology	3-9
	3.4.5	Conclusion/Geologic Model	3-11
3.5	Soils and Surface Sediments		3-11
3.6	Hydrogeology		3-13
	3.6.1	Regional Hydrogeology	3-13
	3.6.2	Local Hydrogeology	3-14
	3.6.3	Site Hydrogeology	3-16
	3.6.4	Groundwater Hydraulics	3-22
	3.6.5	Pumping Test Results	3-24
	3.6.6	Hydrogeologic Conclusions	3-28
3.7	Ecology		3-30
4.0	Nature and Extent of Contamination		4-1
4.1	Objectives		4-1
	4.1.1	Analytical Data Treatment	4-2
	4.1.1.1	Contract Laboratory Program (CLP) Laboratories	4-2
	4.1.1.2	Third Party Validation Guidelines	4-4
	4.1.1.3	IT Corporation: Phase I and II Remedial Investigations	4-4
	4.1.1.4	PRC, Environmental Management, Inc.: Building 29, Area Field Investigation Technical Memorandum (PRC, 1991a)	4-7
	4.1.1.5	PRC, Environmental Management, Inc.: Draft Tank and Sump Removal Summary Report (PRC, 1991b)	4-8
	4.1.1.6	PRC, Environmental Management, Inc.: Site 9, Area Field Investigation Technical Memorandum (PRC, 1991c)	4-9
	4.1.1.7	Earth Sciences Associates (ESA): Assessment of Potential for Public/Private Wells at Moffett Field NAS to Act as Conduits for Inter-Aquifer Cross-Contamination (1986a)	4-9
4.2	Evaluation of OU4 Analytical Data		4-10
	4.2.1	OU4 Background	4-10
	4.2.1.1	Degradation of Chlorinated Solvents	4-11

4.2.1.2 Identification of Background Wells 4-12
4.2.2 A1-Aquifer Zone 4-13
4.2.2.1 Chlorinated Organic Compounds 4-13
4.2.2.2 Other Organic Compounds 4-19
4.2.2.3 Inorganic Compounds 4-21
4.2.3 A2-Aquifer Zone 4-24
4.2.3.1 Chlorinated Organic Compounds 4-24
4.2.3.2 Other Organic Compounds 4-27
4.2.3.3 Inorganics 4-28
4.2.4 B2-Aquifer Zone 4-33
4.2.4.1 Chlorinated Organic Compounds 4-33
4.2.4.2 Other Organic Compounds 4-34
4.2.4.3 Inorganics 4-34
4.2.5 B3-Aquifer Zone 4-35
4.2.6 C-Aquifer Zone 4-36
4.2.6.1 Organic Compounds 4-36
4.2.6.2 Inorganic Compounds 4-36
4.3 Conclusions 4-36
5.0 Modeling of Flow and Contaminant Transport 5-1
5.1 Contaminant Persistence 5-1
5.2 Contaminant Migration 5-2
5.2.1 Modeling Objectives 5-3
5.2.2 Modeling Approach 5-3
5.2.3 Model Description 5-4
5.2.4 Conceptual Model: Aquifer Parameter Estimation 5-9
5.2.5 Flow Model Calibration 5-11
5.2.6 Flow Model Results 5-12
5.2.7 Transport Model 5-13
5.3 Summary of Flow and Fate and Transport Modeling 5-16
6.0 Risk Assessment 6-1
6.1 Introduction 6-1
6.1.1 Overview 6-1
6.1.2 Site Background 6-2
6.1.2.1 Sites Encompassed by the Area of OU4 6-5
6.1.2.2 Potential Off-Site Source Areas 6-9
6.1.3 Scope of the Baseline Risk Assessment 6-11
6.1.4 Organization of the Baseline Risk Assessment 6-11
6.2 Identification of Chemicals of Potential Concern 6-12
6.2.1 Data Collection and Evaluation 6-12
6.2.1.1 Data Collection 6-13
6.2.1.2 Data Evaluation and Validation 6-13

6.2.2 General Selection Process for Chemicals of Potential Concern 6-15
6.2.3 Selection of Chemicals of Potential Concern 6-17
6.2.3.1 Chemicals of Potential Concern in A1-Aquifer Zone 6-17
6.2.3.2 Chemicals of Potential Concern in A2-Aquifer Zone 6-18
6.2.3.3 Chemicals of Potential Concern in B2-Aquifer Zone 6-19
6.2.3.4 Chemicals of Potential Concern in B3-Aquifer Zone 6-19
6.2.3.5 Chemicals of Potential Concern in C-Aquifer Zone 6-20
6.2.4 Summary of Chemicals of Potential Concern 6-20
6.2.5 Uncertainties 6-20
6.3 Exposure Assessment 6-21
6.3.1 Characterization of Exposure Setting 6-22
6.3.1.1 Physical Setting 6-22
6.3.1.2 Potentially Exposed Populations 6-33
6.3.2 Identification of Potential Exposure Pathways 6-35
6.3.3 Estimation of Exposure 6-37
6.3.3.1 Exposure Models 6-38
6.3.3.2 Exposure Parameters 6-39
6.3.4 Results 6-40
6.3.5 Uncertainties 6-41
6.4 Toxicity Assessment 6-41
6.4.1 Lead 6-43
6.4.2 Copper 6-44
6.4.3 2-Methylnaphthalene 6-44
6.4.4 JP-5 6-44
6.4.5 Uncertainties 6-44
6.5 Risk Characterization 6-45
6.5.1 Known or Suspected Carcinogens 6-46
6.5.1.1 Selection of a Reasonable Probability of Risk of Cancer 6-46
6.5.1.2 Estimation of Carcinogenic Risk 6-47
6.5.2 Noncarcinogens 6-50
6.5.3 Uncertainties 6-52
6.6 Summary and Conclusions 6-52
6.7 Environmental Assessment 6-55
6.7.1 Receptor Assessment 6-56
6.7.1.1 Flora 6-56
6.7.1.2 Fauna 6-57
6.7.1.3 Endangered, Threatened, and Rare Species 6-59
6.7.2 Potential Exposure Pathways 6-61
6.7.3 Conclusions 6-62
7.0 Summary and Conclusions 7-1
8.0 References 8-1

Table of Contents *(Continued)*

Appendix A - Water Level Measurements
Hydrographs
Potentiometric Maps
Appendix B - Analytical Data
Appendix C - Boring Logs
Geophysical Logs
Appendix D - Groundwater Flow Model
Solute Transport Model
Appendix E - Risk Assessment Models
Appendix F - West Side Aquifer Test Analysis

List of Tables

Table	Title	Follows Tab
1.5-1	Potentially Contaminated Sites, by Site Number, Site Name, and Type of Waste	Tables
2.1-1	Status of Underground Tanks Being Investigated Under the IRP	
2.1-2	Status of Sumps and Ponds Being Investigated Under the IRP	
2.1-3	List of Potentially Contaminated Sites for Remedial Investigation	
2.3-1	Unified Soil Classification System	
2.3-2	Existing Monitoring Wells Used in Monthly Water Level Program	
2.3-3	Summary of Monitoring Wells Sampled and Analytical Parameters Analyzed for During Phase I and Phase II Investigation	
2.3-4	List of RI Analytical Parameters	
3.4-1	Generalized Local Geologic Column	
3.5-1	Background Inorganic Chemistry of Soils in the Moffett Field Area	
3.6-1	Typical Depth Intervals of Hydrogeologic Units	
3.6-2	Summary of Hydraulic Parameters, Pump Test 7, Site 8	
3.6-3	Summary of Hydraulic Parameters, Pump Tests 1, 3, 5, and 8, Site 9	
3.6-4	Summary of Hydraulic Parameters, A1/A2 Aquitard, Site 9	
4.1-1	Methylene Chloride Groundwater Analytical Results	
4.2-1	Average Concentrations of Inorganic Species in Background Monitoring Wells	
4.2-2	Selected Organic Compounds - Groundwater Analysis, A1 Aquifer Zone	

List of Tables *(Continued)*

Table	Title	Follows Tab
4.2-2A	Other Site 9 Wells, TPH and BTEX Groundwater Analytical Results (µg/L), Sample Date: July 1991	Tables
4.2-3	Statistical Summary of Inorganics, Sites 8 and 9, A1 Aquifer Zone	
4.2-4	Selected Organic Compounds - Groundwater Analysis, A2 Aquifer Zone	
4.2-5	Statistical Summary of Inorganics, Sites 8 and 9, A2 Aquifer Zone	
4.2-6	Selected Organic Compounds - Groundwater Analysis - B2, B3, and C Aquifer Zones	
4.2-7	Statistical Summary of Inorganics, B2 Aquifer Zone - Site 9	
5.2-1	Ranges of Hydraulic Conductivities for Aquifer Materials	
5.2-2	Summary of Input Data for the Calibrated MODFLOW Model	
5.2-3	Well Locations, Water Elevations, and Differences for Groundwater Flow Modeling	
5.2-4	Summary of Input Data for TCE Transport Model	
5.2-5	Comparison of Model Results and Observed Concentrations of TCE in Monitoring Wells	
6.2-1	Evaluation of Chemicals of Potential Concern in the Groundwater for OU4 at Moffett Field: Aquifer A1	
6.2-2	Evaluation of Chemicals of Potential Concern in the Groundwater for OU4 at Moffett Field: Aquifer A2	
6.2-3	Evaluation of Chemicals of Potential Concern in the Groundwater for OU4 at Moffett Field: Aquifer B2	
6.2-4	Evaluation of Chemicals of Potential Concern in the Groundwater for OU4 at Moffett Field: Aquifer B3	

List of Tables *(Continued)*

Table	Title	Follows Tab
6.2-5	Evaluation of Chemicals of Potential Concern in the Groundwater for OU4 at Moffett Field: Aquifer C	Tables
6.2-6	Summary of Chemicals of Potential Concern in the Groundwater for OU4	
6.3-1	Summary of Potential Exposure Pathways Moffett Field: OU4	
6.3-2	Preliminary Parameters Used to Estimate Exposure Moffett Field: OU4	
6.3-3	Results of the Exposure Assessment for A1 Aquifer: Future Land Use	
6.3-4	Results of the Exposure Assessment for A2 Aquifer: Future Land Use	
6.3-5	Results of the Exposure Assessment for B2 Aquifer: Future Land Use	
6.3-6	Results of the Exposure Assessment for B3 Aquifer: Future Land Use	
6.4-1	Summary of Cancer Slope Factors for Chemicals Found at Moffett Field OU4	
6.4-2	Summary of Noncarcinogenic Reference Doses for Chemicals at Moffett Field OU4	
6.5-1	Summary of Potential Incremental Lifetime Cancer Risks (ILCR) Associated with the A1 Aquifer Zone: Future Land Use	
6.5-2	Summary of Potential Incremental Lifetime Cancer Risks (ILCR) Associated with the A2 Aquifer Zone: Future Land Use	
6.5-3	Summary of Potential Incremental Lifetime Cancer Risks (ILCR) Associated with the B2 Aquifer Zone: Future Land Use	
6.5-4	Summary of Potential Incremental Lifetime Cancer Risks (ILCR) Associated with the B3 Aquifer Zone: Future Land Use	

List of Tables *(Continued)*

Table	Title	Follows Tab
6.5-5	Potential Risks Associated with Drinking Water Exposure to Background Metals in Groundwater	Tables
6.5-6	Potential Risks Associated with Drinking Water Exposure to Chemicals in Groundwater at the Contract Required Detection Limits	
6.5-7	Summary of Potential Hazard Quotients (HQ) Associated with the A1 Aquifer Zone: Future Land Use	
6.5-8	Summary of Potential Hazard Quotients (HQ) Associated with the A2 Aquifer Zone: Future Land Use	
6.5-9	Summary of Potential Hazard Quotients (HQ) Associated with the B2 Aquifer Zone: Future Land Use	

List of Figures

Figure	Title	Follows Tab
1.3-1	Regional Site Location Map	Figures
1.3-2	NAS Moffett Field Boundary Map	
1.5-1	Installation Restoration Program (IRP) Sites	
1.6-1	Site 8 Waste Oil Transfer Area	
1.6-2	Site 9 Old Fuel Farm and Old NEX Gas Station	
1.6-3A	Site 10 Chase Park and Runway Areas	
1.6-3B	Site 10 Chase Park Area (Inset)	
1.6-4	Site 12 Fire Fighting Training Area	
1.6-5	Site 14 Abandoned Tank Nos. 19, 20 and 57	
1.6-6	Site 15 Sumps and Oil/Water Separators	
1.6-7	Site 16 Public Works Steam Cleaning Rack, Sump No. 60	
1.6-8	Site 17 Public Works Paint Shop Sump No. 61	
1.6-9	Site 18 Dry Cleaners' Sump No. 66	
1.6-10	Site 19 Leaking Tank No. 14	
2.1-1	Approximate Locations of Potential Vertical Conduit Wells	
2.3-1	Site 8 Waste Oil Transfer Area Monitoring Well Location Map	
2.3-2	Site 9 Old Fuel Farm and Old NEX Gas Station Monitoring Well Location Map	
2.3-3	Site 10 Chase Park Area Monitoring Well Location Map	
2.3-4	Site 12 Fire Fighting Training Area Monitoring Well Location Map	

List of Figures *(Continued)*

Figure	Title	Follows Tab
2.3-5	Site 14 Tanks 19, 20, 57, 67, and 68 Monitoring Well Location Map	Figures
2.3-6	Site 15 Sumps and Oil/Water Separators	
2.3-7	Site 16 Public Works Steam Cleaning Rack, Sump No. 60 Monitoring Well Location Map	
2.3-8	Site 17 Public Works Paint Shop Sump No. 61	
2.3-9	Site 18 Dry Cleaners' Sump No. 66, Monitoring Well Location Map	
2.3-10	Middlefield-Ellis-Whisman (MEW) Area	
2.3-11	NASA-Ames Site Map	
2.3-12	Lockheed Missiles and Space Company Site Map	
2.5-1	Pump Test Locations	
3.3-1	Surface and Storm Water Drainage Map	
3.4-1	Generalized Geologic Cross Section Showing Aquifers	
3.4-2	Conceptual Model of Paleo-Depositional Environments in the Moffett Field/Mountain View Area	
3.4-2A	Location Map for Geologic Cross Sections A-A' to D-D'	
3.4-3	Geological Cross Section A-A'	
3.4-4	Geological Cross Section B-B'	
3.4-5	Geological Cross Section C-C'	
3.4-6	Geological Cross Section D-D'	
3.4-7	Cross Section Locations E, F, G, H, I, and J	

List of Figures *(Continued)*

Figure	Title	Follows Tab
3.4-8	Geological Cross Section E-E' for Site 9	Figures
3.4-9	Geological Cross Section F-F' for Site 9	
3.4-10	Geological Cross Section G-G' for Site 9	
3.4-11	Geological Cross Section H-H' for Site 9	
3.4-12	Geological Cross Section I-I' for Site 8	
3.4-13	Geological Cross Section J-J' for Site 8	
3.4-14	Gravel/Sand Isopach Map for the A1 Aquifer Zone	
3.4-15	Gravel/Sand Isopach Map for the A2 Aquifer Zone	
3.4-16	Geomorphic and Sedimentary Characteristics of Bed-Load, Mixed-Load, and Suspended-Load Channel Segments and Their Deposits	
3.4-17	Schematic Three-Dimensional Geometry, Lateral Relationships, and Internal Bedding Architecture of Reservoir Sand Bodies	
3.5-1	General Soil Associations	
3.6-1	Moffett Field and MEW Regional Hydrogeologic Interpretation	
3.6-2	West Side Aquifer Zone Inferred Paleochannels 5-15-feet (BLS) Interval at Sites 8, 9, 12, and 14	
3.6-3	West Side Aquifer Zone Inferred Paleochannels 15-25-feet (BLS) Interval at Sites 8, 9, 12, and 14	
3.6-4	West Side Aquifer Zone Inferred Paleochannels 25-35-feet (BLS) Interval at Sites 9 and 14, and 25-45-feet (BLS) Interval at Sites 8 and 12	
3.6-5	West Side Aquifer Zone Inferred Paleochannels 30-40-feet (BLS) Interval at Sites 9 and 14, and 25-45-feet (BLS) Interval at Sites 8 and 12	

List of Figures (Continued)

Figure	Title	Follows Tab
3.6-6	Sites 8 and 9, August 1991 Water Level Versus Coordinates for the A1 and A2 Aquifer Zone Monitoring Wells	Figures
4.2-1	Anaerobic Transformation of PCE, TCE, and TCA	
4.2-2	Operable Unit No. 4 Background Wells	
4.2-3	West Side Aquifer PCE Groundwater Concentration Contour Map, A1 Aquifer Zone, Phase II, 2nd Quarter 1991	
4.2-4A	West Side Aquifer TCE Groundwater Concentration Contour Map, A1 Aquifer Zone, Phase II, 2nd Quarter 1991	
4.2-4B	Site 8 TCE Groundwater Concentration Contour Map, A1 Aquifer Zone, Phase II, 2nd Quarter 1991	
4.2-4C	MEW and Moffett Field TCE Groundwater Concentration Contour Map (ppm), A1 (A)-Aquifer, October 1986 - June 1987	
4.2-4D	MEW (Inset) TCE Groundwater Concentration Contour Map (ppm), A1 (A)-Aquifer October 1986 - June 1987	
4.2-5A	West Side Aquifer 1,2-DCE Groundwater Concentration Contour Map, A1 Aquifer Zone, Phase II, 2nd Quarter 1991	
4.2-5B	MEW and Moffett Field Total 1,2-DCE Groundwater Concentration Contour Map (ppm), A1 (A)-Aquifer, October 1986 - June 1987	
4.2-5C	MEW (Inset) Total 1,2-DCE Groundwater Concentration Contour Map (ppm), A1 (A)-Aquifer, October 1986 - June 1987	
4.2-6	West Side Aquifer 1,1-DCE Groundwater Concentration Contour Map, A1 Aquifer Zone, Phase II, 2nd Quarter 1991	
4.2-7A	West Side Aquifer 1,1,1-TCA Groundwater Concentration Contour Map, A1 Aquifer Zone, Phase II, 2nd Quarter 1991	
4.2-7B	MEW and Moffett Field 1,1,1-TCA Groundwater Concentration Contour Map (ppm), A1 (A)-Aquifer, October 1986 - June 1987	

List of Figures *(Continued)*

Figure	Title	Follows Tab
4.2-7C	MEW (Inset) 1,1,1-TCA Groundwater Concentration Contour Map (ppm), A1 (A)-Aquifer, October 1986 - June 1987	Figures
4.2-8	West Side Aquifer 1,1-DCA Groundwater Concentration Contour Map, A1 Aquifer Zone, Phase II, 2nd Quarter 1991	
4.2-8A	Site 9 TPH Groundwater Concentration Contour Map, A1 Aquifer Zone, July 1991	
4.2-8B	Site 14 TPH Groundwater Concentration Contour Map, A1 Aquifer Zone, February 1991	
4.2-9	West Side Aquifer PCE Groundwater Concentration Contour Map, A2 Aquifer Zone, Phase II, 2nd Quarter 1991	
4.2-10A	West Side Aquifer TCE Groundwater Concentration Contour Map, A2 Aquifer Zone, Phase II, 2nd Quarter 1991	
4.2-10B	MEW and Moffett Field TCE Groundwater Concentration Contour Map (ppm), A2(B1)-Aquifer, October 1986-June 1987	
4.2-10C	MEW (Inset) TCE Groundwater Concentration Contour Map (ppm), A2(B1)-Aquifer, October 1986 - June 1987	
4.2-11A	West Side Aquifer 1,2-DCE Groundwater Concentration Contour Map A2 Aquifer Zone, Phase II, 2nd Quarter 1991	
4.2-11B	MEW and Moffett Field Total 1,2-DCE Groundwater Concentration Contour Map (ppm), A2(B1)-Aquifer, October 1986 - June 1987	
4.2-11C	MEW (Inset) Total 1,2-DCE Groundwater Concentration Contour Map (ppm), A2(B1)-Aquifer, October 1986 - June 1987	
4.2-12	West Side Aquifer 1,1-DCE Groundwater Concentration Contour Map, A2 Aquifer Zone, Phase II, 2nd Quarter, 1991	
4.2-13A	West Side Aquifer 1,1,1-TCA Groundwater Concentration Contour Map, A2 Aquifer Zone, Phase II, 2nd Quarter 1991	

List of Figures *(Continued)*

Figure	Title	Follows Tab
4.2-13B	MEW and Moffett Field 1,1,1-TCA Groundwater Concentration Contour Map, (ppm), A2(B1)-Aquifer, October 1986 - June 1987	Figures
4.2-13C	MEW (Inset) 1,1,1-TCA Groundwater Concentration Contour Map (ppm), A2(B1)-Aquifer, October 1986 - June 1987	
4.2-14	West Side Aquifer 1,1-DCA Groundwater Concentration Contour Map, A2 Aquifer Zone, Phase II, 2nd Quarter 1991	
4.2.15	B2 Aquifer Monitoring Well Location Map	
5.2-1	Generalized Geologic Cross-Sections A-A' and B-B'	
5.2-2	Groundwater Flow Model Grid Showing Row and Column Identifications	
5.2-3	Location of Sand Channels in the A1 Model Aquifer	
5.2-4	Location of Sand Channels in the A2 Model Aquifer	
5.2-5	Model Water Level Contour Map for the A1 Aquifer Zone	
5.2-6	Model Water Level Contour Map for the A2 Aquifer Zone	
5.2-7	Model Water Level Contour Map for the B2 Aquifer Zone	
5.2-8	Model Water Level Contour Map for the B3 Aquifer Zone	
5.2-9	Transport Model Grid Showing Relative Location of Model Observation Points and Row and Column Identification	
5.2-10	Model TCE Concentration, No Linear Adsorption, R = 1 Source at Boundary Only	
5.2-11	Model TCE Concentration, Linear Adsorption, R = 2.02 Source at Boundary Only	
5.2-12	Model TCE Concentration, No Linear Adsorption, R = 1 Boundary and Additional Source	

List of Figures *(Continued)*

Figure	Title	Follows Tab
5.2-13	Model TCE Concentration, Linear Adsorption R = 2.02 Boundary and Additional Source	Figures
5.2-14	A Aquifer, Model TCE Concentration Map, Boundary Source, Without Adsorption, R = 1	
5.2-15	A Aquifer, Model TCE Concentration Map, Boundary Source, With Adsorption, R = 2.02	
5.2-16	A Aquifer, Model TCE Concentration Map, Boundary and Additional Sources, Without Adsorption, R = 1	
5.2-17	A Aquifer, Model TCE Concentration Map, Boundary and Additional Sources, With Adsorption, R = 2.02	
6.3-1	Conceptual Model for Future Potential Exposures at Moffett Field OU4	

VOLUME 2, APPENDIX A
WATER LEVEL MEASUREMENTS

	FOLLOWS TAB
2nd Quarter, 1990	A (Water Level Measurements)
3rd Quarter, 1990	
4th Quarter, 1990	
1st Quarter, 1991	
2nd Quarter, 1991	

HYDROGRAPHS

NUMBER		
D-1	Hydrograph of Site 01, A-Aquifer Wells	A (Hydrographs)
D-2	Hydrograph of Site 01, A-Aquifer Wells (continued)	
D-3	Hydrograph of Site 01, Leachate Wells	
D-4	Hydrograph of Site 02, A-Aquifer Wells	
D-5	Hydrograph of Site 02, Leachate Wells	
D-6	Hydrograph of Site 03, A1-Aquifer Wells	
D-7	Hydrograph of Site 03, A1-Aquifer Wells (continued)	
D-8	Hydrograph of Site 03, A2-Aquifer Wells	
D-9	Hydrograph of Site 03, B-Aquifer Wells	
D-10	Hydrograph of Site 03, C-Aquifer Wells	
D-11	Hydrograph of Site 04, A1-Aquifer Wells	
D-12	Hydrograph of Site 04, A1-Aquifer Wells (continued)	
D-13	Hydrograph of Site 04, A2-Aquifer Wells	

VOLUME 2, APPENDIX A (Continued)
HYDROGRAPHS (Continued)

NUMBER		FOLLOWS TAB
D-14	Hydrograph of Site 04, B-Aquifer Wells	A (Hydrographs)
D-15	Hydrograph of Site 04, C-Aquifer Wells	
D-16	Hydrograph of Site 05, A1-Aquifer Wells	
D-17	Hydrograph of Site 05, A1-Aquifer Wells (continued)	
D-18	Hydrograph of Site 05, A1-Aquifer Wells (continued)	
D-19	Hydrograph of Site 05, A1-Aquifer Wells (continued)	
D-20	Hydrograph of Site 05, A2-Aquifer Wells	
D-21	Hydrograph of Site 05, B-Aquifer Wells	
D-22	Hydrograph of Site 05, C-Aquifer Wells	
D-23	Hydrograph of Site 05, Free Product Wells	
D-24	Hydrograph of Site 05, Free Product Wells (continued)	
D-25	Hydrograph of Site 06, A-Aquifer Wells	
D-26	Hydrograph of Site 07, A1-Aquifer Wells	
D-27	Hydrograph of Site 07, A1-Aquifer Wells (Continued)	
D-28	Hydrograph of Site 07, A2-Aquifer Wells	
D-29	Hydrograph of Site 07, C-Aquifer Wells	
D-30	Hydrograph of Site 08, A1-Aquifer Wells	
D-31	Hydrograph of Site 08, A1-Aquifer Wells (Continued)	
D-32	Hydrograph of Site 08, A2-Aquifer Wells	
D-33	Hydrograph of Site 08, C-Aquifer Wells	
D-34	Hydrograph of Site 09, A1-Aquifer Wells	

VOLUME 2, APPENDIX A (Continued)
HYDROGRAPHS (Continued)

NUMBER		FOLLOWS TAB
D-35	Hydrograph of Site 09, A1-Aquifer Wells (continued)	A (Hydrographs)
D-36	Hydrograph of Site 09, A1-Aquifer Wells (continued)	
D-37	Hydrograph of Site 09, A1-Aquifer Wells (continued)	
D-38	Hydrograph of Site 09, A1-Aquifer Wells (continued)	
D-39	Hydrograph of Site 09, A2-Aquifer Wells	
D-40	Hydrograph of Site 09, A2-Aquifer Wells (continued)	
D-41	Hydrograph of Site 09, A2-Aquifer Wells (continued)	
D-42	Hydrograph of Site 09, A2-Aquifer Wells (continued)	
D-43	Hydrograph of Site 09, A2-Aquifer Wells (continued)	
D-44	Hydrograph of Site 09, B-Aquifer Wells	
D-45	Hydrograph of site 09, B-Aquifer Wells (continued)	
D-46	Hydrograph of Site 09, C-Aquifer Wells	
D-47	Hydrograph of Site 10, A-Aquifer Wells	
D-48	Hydrograph of Site 10, B-Aquifer Wells	
D-49	Hydrograph of Site 10, C-Aquifer Wells	
D-50	Hydrograph of Site 11, A1-Aquifer Wells	
D-51	Hydrograph of Site 12, A1-Aquifer Wells	
D-52	Hydrograph of Site 14, A1-Aquifer Wells	
D-53	Hydrograph of Site 14, A2-Aquifer Wells	
D-54	Hydrograph of Site 19, A-Aquifer Wells	

VOLUME 2, APPENDIX A (Continued)
HYDROGRAPHS (Continued)

NUMBER	FOLLOWS TAB
Potentiometric Surface Contour Map, A-Aquifer West, May 1990	(Potentiometric Maps)
Potentiometric Surface Contour Map, A-Aquifer East, May 1990	
Potentiometric Surface Contour Map, A-Aquifer, May 1990, Sites 1 and 2	
Potentiometric Surface Contour Map, A1-Aquifer, August 1990	
Potentiometric Surface Contour Map, A2-Aquifer, August 1990	
Potentiometric Surface Contour Map, A1-Aquifer, November/December 1990	
Potentiometric Surface Contour Map, A2-Aquifer, November/December 1990	
Potentiometric Surface Contour Map, A1-Aquifer, March 1991	
Potentiometric Surface Contour Map, A2-Aquifer, March 1991	
Potentiometric Surface Contour Map, A1-Aquifer, May 1991	
Potentiometric Surface Contour Map, A2-Aquifer, May 1991	

VOLUME 2, APPENDIX B
ANALYTICAL DATA

	FOLLOWS TAB
Analytical Data	B
Results of Validated Sample Analyses	Tab/Page
Site 8 - Aquifer A1	Site 8/B8-1
- Aquifer A2	/B8-14
- Aquifer C	/B8-31
Results of Validated Sample Analyses	
Site 9 - Aquifer A1	Site 9/B9-1
- Aquifer A2	/B9-84
- Aquifer B2	/B9-160
- Aquifer B3	/B9-184
- Aquifer C	/B9-186
Results of Validated Sample Analyses	
Site 12 - Aquifer A1	Site 12/B12-1
Results of Validated Sample Analyses	
Site 14 - Aquifer A1	Site 14/B14-1
- Aquifer A2	/B14-7
Results of Validated Sample Analyses	
Site CLEAN - Aquifer A1	CLEAN/BCLN-1
- Aquifer A2	/BCLN-11
Results of Validated Sample Analyses	
Site MEW - Aquifer A1	MEW/BMEW-1
- Aquifer A2	/BMEW-21
- Aquifer B2	/BMEW-37

VOLUME 3, APPENDIX C
BORING LOGS/CPT

	FOLLOWS TAB
Legend for Log of Borings and Test Pits	C (Boring Logs)
SITE 8 - WELLS (IT)	Site 8 - Wells (IT)
W8-2(A2)	
W8-3(C)	
W8-4(A1)	
W8-6(A1)	
W8-8(A1)	
W8-10(A2)	
W8-11(A2)	
W8-12(A2)	
CPT-(IT)	Site 8 - CPT (IT)
CPT8-3	
CPT8-5	
CPT8-7	
CPT8-10	
CPT8-12	
CPT8-14	
CPT8-18	
CPT8-19	
CPT8-21	
CPT - (CLEAN)	Site 8 - CPT (CLEAN)
CPT-2	
CPT-4	
CPT-5	
CPT-10	
CPT-11	
CPT-14	
CPT-20	
CPT-39	
CPT-46	
CPT-60	

SITE 9 - WELLS (IT) — Site 9 - Wells (IT)

W9-3(C)
W9-4(B2)
W9-5(B3)
W9-7(A1)
W9-9(A2)
W9-13(A2)
W9-14(A2)
W9-15(B2)
W9-20(A2)
W9-21(A2)
W9-22(A2)
W9-23(A1)
W9-25(A2)
W9-27(A2)
W9-33(A2)
W9-34(A2)
W9-35(A1)
W9-37(A1)
W9-38(A1)
W9-39(B2)
W9-41(A2)
W9-42(A2)
PT9-3(A2)

WELLS - (CLEAN) — Site 9 - Wells (CLEAN)

W29-1(A)
W29-7(A2)
W29-10(A2)
W89-1(A)
W89-2(A)
W89-11(B1)
W89-12(B1)

WELLS - (MEW) — Site 9 - Wells (MEW)

MEW-2(C)
MEW-3(B)
MEW-3(C)
MEW-4(B)
RW-9

MEW-10(B)
MEW-12(B)
MEW-45(A)
MEW-46(A)
MEW-49(A)
MEW-54(A)
MEW-57(A)
MEW-61(A)
MEW-64(B)
MEW-65(A)
MEW-79(A)
MEW-82(A)

CPT - (IT) — Site 9 - CPT (IT)

CPT-9-5
CPT-9-6
CPT-9-9
CPT-9-11
CPT-9-21
CPT-9-22
CPT-9-25
CPT-9-26
CPT-9-32
CPT-9-36
CPT-9-39
CPT-9-40
CPT-9-44

CPT - (CLEAN) — Site 9 - CPT (CLEAN)

CPT-89-5
CPT-89-13
CPT-29-18
CPT-29-40

VOLUME 3, APPENDIX C (Continued)
GEOPHYSICAL LOGS

	FOLLOWS TAB
SITE 1	C (Geophysical Logs, Site 1)
GB-4	
GB-5	
GB-6	
SITE 2	Site 2
GB-1	
GB-2	
GB-3	
SITE 3	Site 3
GB-13	
GB-14	
GB-15	
GB-16	
GB-17	
SITE 4	Site 4
GB-18	
GB-19	
GB-20	
SITE 5	Site 5
GB-21	
GB-22	
GB-23	
SITE 6	Site 6
SITE 7	Site 7
GB-24	
SITE 8	Site 8
GB-25	
GB-26	

VOLUME 3, APPENDIX C (Continued)
GEOPHYSICAL LOGS (Continued)

	FOLLOWS TAB
SITE 9	Site 9
GB-7	
GB-8	
GB-9	
GB-10	
GB-11	
GB-12	
SITE 10	Site 10
GB-27	
GB-30	
SITE 11	Site 11
SITE 12	Site 12
SITE 13	Site 13
SITE 14	Site 14
GB-28	
SITE 15	Site 15
SITE 16	Site 16
SITE 17	Site 17
SITE 18	Site 18
SITE 19	Site 19
GB-29	

VOLUME 4, APPENDIX D
GROUNDWATER FLOW MODEL

	FOLLOWS TAB
MODFLOW Input	D, Groundwater Flow Model
MODFLOW Output	

SOLUTE TRANSPORT MODEL

	FOLLOWS TAB
Boundary Source Only, No Retardation	D, Solute Transport Model
Boundary Source Only, Retardation = 2.02	
Additional Source, Without Retardation	
Additional Source, Retardation = 2.02	

VOLUME 4, APPENDIX E
RISK ASSESSMENT MODELS

	FOLLOWS TAB
Indoor Air Modeling Concentration in Vegetables	E

VOLUME 4, APPENDIX F
AQUIFER TESTS

	FOLLOWS TAB
Westside Aquifer Test Analysis	F

VOLUME 2, APPENDIX A

WATER LEVEL MEASUREMENTS

HYDROGRAPHS

POTENTIOMETRIC MAPS

VOLUME 2, APPENDIX A

WATER LEVEL MEASUREMENTS

NAS Moffett Field
2nd Quarter 1990 Water Level Measurements
Sorted by Site,Date,Well
Site 01

Report date: 08/10/90

Well Number	Pt. of Ref.	Elevation Reference Point (ft. MSL)	Elevation Ground Level (ft. MSL)	Elevation Water Level (ft. MSL)	Measure-ment Date	Remarks
W1-1(A1)	TOC	2.75	2.60	-2.77	02/26/90	
W1-2(A1)	TOC	4.46	4.30	-2.56	02/26/90	
W1-3(F)	TOC	16.55	16.80	-2.18	02/26/90	
W1-4(A1)	TOC	2.33	2.00	-2.28	02/26/90	
W1-5(A1)	TOM	4.71	2.40	-2.27	02/26/90	
W1-6(A1)	TOM	.76	1.20	-2.92	02/26/90	
W1-7(A2)	TOM	1.57	.40	-2.53	02/26/90	
W1-8(A1)	TOM	4.31	1.60	-2.41	02/26/90	
W1-9(F)	TOM	19.92	17.10	-.42	02/26/90	
W1-10(F)	TOM	6.92	7.30	.30	02/26/90	
W1-11(F)	TOM	16.15	13.10	-2.46	02/26/90	
W1-12(A1)	TOM	2.30	-3.00	-2.54	02/26/90	
W1-13(F)	TOM	7.46	4.70	-2.16	02/26/90	
W1-1(A1)	TOC	2.75	2.60	-3.12	05/24/90	
W1-2(A1)	TOC	4.46	4.30	-3.01	05/24/90	
W1-3(F)	TOC	16.55	16.80	-2.49	05/24/90	
W1-4(A1)	TOC	2.33	2.00	-2.53	05/24/90	
W1-5(A1)	TOM	4.71	2.40	-2.55	05/24/90	
W1-6(A1)	TOM	.76	1.20	-3.33	05/24/90	
W1-7(A2)	TOM	1.57	.40	-2.95	05/24/90	
W1-8(A1)	TOM	4.31	1.60	-2.69	05/24/90	
W1-9(F)	TOM	19.92	17.10	-.77	05/24/90	
W1-10(F)	TOM	6.92	7.30	.42	05/24/90	
W1-11(F)	TOM	16.15	13.10	-2.73	05/24/90	
W1-12(A1)	TOM	2.30	-3.00	-2.84	05/24/90	
W1-13(F)	TOM	7.46	4.70	-2.51	05/24/90	

FOOTNOTE:

TOC : Measurement taken from Top of Well Casing.
TOM : Measurement taken from Top of Steel Well Monument.
CBX : Measurement taken from Top of Christy Box installation cover.

NAS Moffett Field
2nd Quarter 1990 Water Level Measurements
Sorted by Site,Date,Well
Site 02

Report date: 08/10/90

Well Number	Pt. of Ref.	Elevation Reference Point (ft. MSL)	Elevation Ground Level (ft. MSL)	Elevation Water Level (ft. MSL)	Measure-ment Date	Remarks
W2-3(A1)	TOC	.30	.20	-4.07	02/22/90	
W2-5(A1)	TOM	2.20	-.70	-5.46	02/22/90	
W2-6(A1)	TOM	2.62	-.30	-6.08	02/22/90	
W2-7(A2)	TOM	3.35	.60	-5.41	02/22/90	
W2-8(F)	TOM	5.87	3.10	-5.68	02/22/90	
W2-9(A1)	TOM	4.32	1.30	-5.72	02/22/90	
W2-10(F)	TOM	3.73	1.10	-5.28	02/22/90	
W2-11(F)	TOM	10.00	7.10	-5.52	02/22/90	
W2-3(A1)	TOC	.30	.20	-4.56	05/25/90	
W2-5(A1)	TOM	2.20	-.70	-5.76	05/25/90	
W2-6(A1)	TOM	2.62	-.30	-6.29	05/25/90	
W2-7(A2)	TOM	3.35	.60	-5.73	05/25/90	
W2-8(F)	TOM	5.87	3.10	-5.91	05/25/90	
W2-9(A1)	TOM	4.32	1.30	-5.94	05/25/90	
W2-10(F)	TOM	3.73	1.10	-5.95	05/25/90	
W2-11(F)	TOM	10.00	7.10	-5.75	05/25/90	

FOOTNOTE:

TOC : Measurement taken from Top of Well Casing.
TOM : Measurement taken from Top of Steel Well Monument.
CBX : Measurement taken from Top of Christy Box installation cover.

NAS Moffett Field
2nd Quarter 1990 Water Level Measurements
Sorted by Site,Date,Well
Site 03

Report date: 08/10/90

Well Number	Pt. of Ref.	Elevation Reference Point (ft. MSL)	Elevation Ground Level (ft. MSL)	Elevation Water Level (ft. MSL)	Measurement Date	Remarks
W3-1(A1)	TOC	2.80	3.15	-2.58	02/23/90	
W3-2(A1)	CBX	-1.83	-2.00	-4.04	02/23/90	
W3-3(A1)	TOM	-.60	-.39	-4.35	02/23/90	
W3-4(B2)	TOM	-.66	-.51	-2.66	02/23/90	
W3-6(A1)	TOC	.26	.40	-3.85	02/23/90	
W3-7(B2)	TOC	.22	2.30	-2.35	02/23/90	
W3-8(A1)	TOC	.65	.53	-3.92	02/23/90	
W3-9(B2)	TOC	.70	2.60	-2.21	02/23/90	
W3-11(A1)	TOC	-.17	2.20	-2.72	02/23/90	
W3-12(A2)	TOM	-2.22	-2.00	-5.39	02/23/90	
W3-13(A2)	TOM	-1.21	-1.06	-3.61	02/23/90	
W3-14(B2)	TOM	2.89	3.32	-2.00	02/23/90	
W3-15(B3)	TOM	-.49	-.13	-2.19	02/23/90	
W3-16(C)	TOM	.79	.04	----	02/23/90	FLOWING WELL
W3-22(A2)	TOM	2.00	2.44	-2.38	02/23/90	
W3-23(A1)	TOM	.37	.75	-4.71	02/23/90	
W3-1(A1)	TOC	2.80	3.15	-2.85	05/25/90	
W3-2(A1)	CBX	-1.83	-2.00	-4.50	05/25/90	
W3-3(A1)	TOM	-.60	-.39	-4.52	05/25/90	
W3-4(B2)	TOM	-.66	-.51	-3.05	05/25/90	
W3-6(A1)	TOC	.26	.40	-4.14	05/25/90	
W3-7(B2)	TOC	.22	2.30	-2.78	05/25/90	
W3-8(A1)	TOC	.65	.53	-4.08	05/25/90	
W3-9(B2)	TOC	.70	2.60	-2.70	05/25/90	
W3-11(A1)	TOC	-.17	2.20	-3.29	05/25/90	
W3-12(A2)	TOM	-2.22	-2.00	-5.53	05/25/90	
W3-13(A2)	TOM	-1.21	-1.06	-3.90	05/25/90	
W3-14(B2)	TOM	2.89	3.32	-2.47	05/25/90	
W3-15(B3)	TOM	-.49	-.13	-2.65	05/25/90	

FOOTNOTE:

TOC : Measurement taken from Top of Well Casing.
TOM : Measurement taken from Top of Steel Well Monument.
CBX : Measurement taken from Top of Christy Box installation cover.

NAS Moffett Field
2nd Quarter 1990 Water Level Measurements
Sorted by Site,Date,Well
Site 03 - (Continued)

Report date: 08/10/90

Well Number	Pt. of Ref.	Elevation Reference Point (ft. MSL)	Elevation Ground Level (ft. MSL)	Elevation Water Level (ft. MSL)	Measurement Date	Remarks
W3-16(A1)	TOM	.79	.04	----	05/25/90	FLOWING WELL
W3-22(A2)	TOM	2.00	2.44	-2.78	05/25/90	
W3-23(A1)	TOM	.37	.75	-4.80	05/25/90	

FOOTNOTE:

TOC : Measurement taken from Top of Well Casing.
TOM : Measurement taken from Top of Steel Well Monument.
CBX : Measurement taken from Top of Christy Box installation cover.

NAS Moffett Field
2nd Quarter 1990 Water Level Measurements
Sorted by Site,Date,Well
Site 04

Report date: 08/10/90

Well Number	Pt. of Ref.	Elevation Reference Point (ft. MSL)	Elevation Ground Level (ft. MSL)	Elevation Water Level (ft. MSL)	Measure-ment Date	Remarks
W4-2(A1)	TOC	4.12	4.43	-1.69	02/22/90	
W4-3(A1)	TOC	5.35	5.48	-1.01	02/22/90	
W4-4(A1)	TOC	5.39	5.47	-.98	02/22/90	
W4-6(A2)	TOC	5.19	5.19	-.66	02/22/90	
W4-7(C)	TOM	4.97	4.34	----	02/22/90	FLOWING WELL
W4-8(C)	TOM	6.74	4.11	5.92	02/22/90	
W4-9(B2)	TOM	2.85	3.19	-.63	02/22/90	
W4-2(A1)	TOC	4.12	4.43	-2.13	05/25/90	
W4-3(A1)	TOC	5.35	5.48	-1.51	05/25/90	
W4-4(A1)	TOC	5.39	5.47	-1.42	05/25/90	
W4-6(A2)	TOC	5.19	5.19	-1.38	05/25/90	
W4-7(C)	TOM	4.97	4.34	----	05/25/90	FLOWING WELL
W4-8(C)	TOM	6.74	4.11	6.00	05/25/90	
W4-9(B2)	TOM	2.85	3.19	-1.13	05/25/90	

FOOTNOTE:

TOC : Measurement taken from Top of Well Casing.
TOM : Measurement taken from Top of Steel Well Monument.
CBX : Measurement taken from Top of Christy Box installation cover.

NAS Moffett Field
2nd Quarter 1990 Water Level Measurements
Sorted by Site,Date,Well
Site 05

Report date: 08/10/90

Well Number	Pt. of Ref.	Elevation Reference Point (ft. MSL)	Elevation Ground Level (ft. MSL)	Elevation Water Level (ft. MSL)	Measure-ment Date	Remarks
W5-4(A2)	TOM	6.15	6.55	.18	02/22/90	
W5-5(C)	TOM	6.16	6.68	6.16	02/22/90	
W5-6(A1)	TOM	9.00	9.66	1.60	02/22/90	
W5-7(A2)	TOM	13.27	13.69	4.16	02/22/90	
W5-8(A2)	CBX	13.47	13.47	----	02/22/90	UNABLE TO READ
W5-9(A1)	TOM	13.25	13.93	7.04	02/22/90	
W5-10(A1)	TOM	13.20	13.47	3.61	02/22/90	
W5-14(A1)	TOM	7.25	7.64	.90	02/22/90	
W5-15(A1)	TOM	9.67	10.28	1.19	02/22/90	
W5-16(A1)	TOM	11.68	12.05	5.34	02/22/90	
W5-17(A1)	TOM	12.14	12.55	5.20	02/22/90	
W5-18(A1)	TOM	11.77	12.13	5.93	02/22/90	
W5-19(A2)	TOM	12.11	12.47	5.75	02/22/90	
W5-4(A2)	TOM	6.15	6.55	-.44	05/24/90	
W5-5(C)	TOM	6.16	6.68	6.16	05/24/90	
W5-6(A1)	TOM	9.00	9.66	1.47	05/24/90	
W5-7(A2)	TOM	13.27	13.69	4.05	05/24/90	
W5-8(A2)	CBX	13.47	13.47	----	05/24/90	UNABLE TO READ
W5-9(A1)	TOM	13.25	13.93	7.24	05/24/90	
W5-10(A1)	TOM	13.20	13.47	6.40	05/24/90	
W5-14(A1)	TOM	7.25	7.64	.41	05/24/90	
W5-15(A1)	TOM	9.67	10.28	3.03	05/24/90	
W5-16(A1)	TOM	11.68	12.05	5.24	05/24/90	
W5-17(A1)	TOM	12.14	12.55	5.22	05/24/90	
W5-18(A1)	TOM	11.77	12.13	5.82	05/24/90	
W5-19(A2)	TOM	12.11	12.47	5.61	05/24/90	

FOOTNOTE:

TOC : Measurement taken from Top of Well Casing.
TOM : Measurement taken from Top of Steel Well Monument.
CBX : Measurement taken from Top of Christy Box installation cover.

NAS Moffett Field
2nd Quarter 1990 Water Level Measurements
Sorted by Site,Date,Well
Site 06

Report date: 08/10/90

Well Number	Pt. of Ref.	Elevation Reference Point (ft. MSL)	Elevation Ground Level (ft. MSL)	Elevation Water Level (ft. MSL)	Measure-ment Date	Remarks
W6-2(A2)	TOC	5.53	6.19	.28	02/26/90	
W6-3(A1)	TOC	5.51	6.10	.27	02/26/90	
W6-2(A2)	TOC	5.53	6.19	-.15	05/24/90	
W6-3(A1)	TOC	5.51	6.10	-.16	05/24/90	

FOOTNOTE:

TOC : Measurement taken from Top of Well Casing.
TOM : Measurement taken from Top of Steel Well Monument.
CBX : Measurement taken from Top of Christy Box installation cover.

NAS Moffett Field
2nd Quarter 1990 Water Level Measurements
Sorted by Site,Date,Well
Site 07

Report date: 08/10/90

Well Number	Pt. of Ref.	Elevation Reference Point (ft. MSL)	Elevation Ground Level (ft. MSL)	Elevation Water Level (ft. MSL)	Measure-ment Date	Remarks
W7-1(A1)	TOC	11.20	11.31	5.83	02/26/90	
W7-4(A2)	TOC	10.08	10.31	2.03	02/26/90	
W7-8(A2)	TOC	9.59	9.90	.62	02/26/90	
W7-13(A1)	TOC	11.28	11.31	4.38	02/26/90	
W7-15(A2)	TOC	8.10	8.30	3.41	02/26/90	
W7-16(C)	TOM	10.39	11.15	7.64	02/26/90	
W7-18(A2)	TOM	10.79	11.19	6.12	02/26/90	
W7-19(A1)	TOM	8.95	9.40	1.49	02/26/90	
W7-20(A2)	TOM	10.20	10.51	2.55	02/26/90	
W7-21(A1)	TOM	7.38	7.86	1.94	02/26/90	
W7-1(A1)	TOC	11.20	11.31	5.61	05/24/90	
W7-4(A2)	TOC	10.08	10.31	1.68	05/24/90	
W7-8(A2)	TOC	9.59	9.90	----	05/24/90	UNABLE TO READ
W7-13(A1)	TOC	11.28	11.31	4.06	05/24/90	
W7-15(A2)	TOC	8.10	8.30	3.07	05/24/90	
W7-16(C)	TOM	10.39	11.15	8.71	05/24/90	
W7-18(A2)	TOM	10.79	11.19	5.76	05/24/90	
W7-19(A1)	TOM	8.95	9.40	1.20	05/24/90	
W7-20(A2)	TOM	10.20	10.51	----	05/24/90	UNABLE TO READ
W7-21(A1)	TOM	7.38	7.86	2.58	05/24/90	

FOOTNOTE:

TOC : Measurement taken from Top of Well Casing.
TOM : Measurement taken from Top of Steel Well Monument.
CBX : Measurement taken from Top of Christy Box installation cover.

NAS Moffett Field
2nd Quarter 1990 Water Level Measurements
Sorted by Site,Date,Well
Site 08

Report date: 08/10/90

Well Number	Pt. of Ref.	Elevation Reference Point (ft. MSL)	Elevation Ground Level (ft. MSL)	Elevation Water Level (ft. MSL)	Measurement Date	Remarks
W8-1(A2)	TOM	8.03	8.16	.59	02/22/90	
W8-2(A2)	TOM	7.24	7.79	.42	02/22/90	
W8-3(C)	TOM	13.50	7.90	13.50	02/22/90	
W8-4(A1)	TOM	7.47	7.91	.63	02/22/90	
W8-5(A2)	TOM	6.03	6.55	.28	02/22/90	
W8-6(A2)	TOM	7.42	7.86	.53	02/22/90	
W8-1(A2)	TOM	8.03	8.16	-.37	05/25/90	
W8-2(A2)	TOM	7.24	7.79	-.56	05/25/90	
W8-3(C)	TOM	13.50	7.90	----	05/25/90	FLOWING WELL
W8-4(A1)	TOM	7.47	7.91	-1.31	05/25/90	
W8-5(A2)	TOM	6.03	6.55	-.78	05/25/90	
W8-6(A2)	TOM	7.42	7.86	-.51	05/25/90	

FOOTNOTE:

TOC : Measurement taken from Top of Well Casing.
TOM : Measurement taken from Top of Steel Well Monument.
CBX : Measurement taken from Top of Christy Box installation cover.

NAS Moffett Field
2nd Quarter 1990 Water Level Measurements
Sorted by Site,Date,Well
Site 09

Report date: 08/10/90

Well Number	Pt. of Ref.	Elevation Reference Point (ft. MSL)	Elevation Ground Level (ft. MSL)	Elevation Water Level (ft. MSL)	Measure-ment Date	Remarks
W9-1(A1)	TOC	18.72	18.86	10.27	02/22/90	
W9-2(A1)	TOC	19.44	19.63	11.71	02/22/90	
W9-3(C)	TOM	19.70	20.00	15.44	02/22/90	
W9-4(B2)	TOM	13.34	13.86	7.24	02/22/90	
W9-5(B3)	TOM	13.32	13.72	8.31	02/22/90	
W9-6(A1)	TOM	18.23	18.50	10.37	02/22/90	
W9-7(A2)	TOM	19.22	19.66	11.46	02/22/90	
W9-13(A2)	TOM	19.32	19.60	11.56	02/22/90	
W9-14(A2)	TOM	20.53	20.90	13.99	02/22/90	
W9-15(B2)	TOM	18.34	18.77	12.69	02/22/90	
W9-27(A2)	TOM	16.39	16.79	7.56	02/22/90	
W9-1(A1)	TOC	18.72	18.86	9.81	05/25/90	
W9-2(A1)	TOC	19.44	19.63	10.99	05/25/90	
W9-3(C)	TOM	19.70	20.00	15.63	05/25/90	
W9-4(B2)	TOM	13.34	13.86	6.14	05/25/90	
W9-5(B3)	TOM	13.32	13.72	7.26	05/25/90	
W9-6(A1)	TOM	18.23	18.50	9.72	05/25/90	
W9-7(A2)	TOM	19.22	19.66	11.97	05/25/90	
W9-13(A2)	TOM	19.32	19.60	11.07	05/25/90	
W9-14(A2)	TOM	20.53	20.90	13.52	05/25/90	
W9-15(B2)	TOM	18.34	18.77	12.16	05/25/90	
W9-27(A2)	TOM	16.39	16.79	7.13	05/25/90	

FOOTNOTE:

TOC : Measurement taken from Top of Well Casing.
TOM : Measurement taken from Top of Steel Well Monument.
CBX : Measurement taken from Top of Christy Box installation cover.

NAS Moffett Field
2nd Quarter 1990 Water Level Measurements
Sorted by Site,Date,Well
Site 10

Report date: 08/10/90

Well Number	Pt. of Ref.	Elevation Reference Point (ft. MSL)	Elevation Ground Level (ft. MSL)	Elevation Water Level (ft. MSL)	Measure-ment Date	Remarks
W10-2(A1)	TOC	15.55	15.50	10.80	02/23/90	
W10-3(B2)	TOC	15.58	15.55	10.75	02/23/90	
W10-4(A2)	TOC	9.77	9.80	5.08	02/23/90	
W10-5(A1)	TOM	9.05	9.72	4.47	02/23/90	
W10-6(C)	TOM	18.06	18.85	12.36	02/23/90	
W10-2(A1)	TOC	15.55	15.50	9.85	05/24/90	
W10-3(B2)	TOC	15.58	15.55	9.78	05/24/90	
W10-4(A2)	TOC	9.77	9.80	----	05/24/90	UNABLE TO READ
W10-5(A1)	TOM	9.05	9.72	3.66	05/24/90	
W10-6(C)	TOM	18.06	18.85	12.37	05/24/90	

FOOTNOTE:

TOC : Measurement taken from Top of Well Casing.
TOM : Measurement taken from Top of Steel Well Monument.
CBX : Measurement taken from Top of Christy Box installation cover.

NAS Moffett Field
2nd Quarter 1990 Water Level Measurements
Sorted by Site,Date,Well
Site 11

Report date: 08/10/90

Well Number	Pt. of Ref.	Elevation Reference Point (ft. MSL)	Elevation Ground Level (ft. MSL)	Elevation Water Level (ft. MSL)	Measure-ment Date	Remarks
W11-1(A1)	TOM	4.13	1.44	-5.00	02/22/90	
W11-2(A1)	TOM	4.86	1.67	-4.25	02/22/90	
W11-1(A1)	TOM	4.13	1.44	-5.12	05/25/90	
W11-2(A1)	TOM	4.86	1.67	-4.62	05/25/90	

FOOTNOTE:

TOC : Measurement taken from Top of Well Casing.
TOM : Measurement taken from Top of Steel Well Monument.
CBX : Measurement taken from Top of Christy Box installation cover.

NAS Moffett Field
2nd Quarter 1990 Water Level Measurements
Sorted by Site,Date,Well
Site 12

Report date: 08/10/90

Well Number	Pt. of Ref.	Elevation Reference Point (ft. MSL)	Elevation Ground Level (ft. MSL)	Elevation Water Level (ft. MSL)	Measure-ment Date	Remarks
W12-1(A2)	TOM	8.31	8.88	1.51	02/22/90	
W12-2(A2)	TOM	8.54	8.99	.75	02/22/90	
W12-3(A1)	TOM	5.42	5.79	.48	02/22/90	
W12-1(A2)	TOM	8.31	8.88	.55	05/25/90	
W12-2(A2)	TOM	8.54	8.99	-.21	05/25/90	
W12-3(A1)	TOM	5.42	5.79	-.44	05/25/90	

FOOTNOTE:

TOC : Measurement taken from Top of Well Casing.
TOM : Measurement taken from Top of Steel Well Monument.
CBX : Measurement taken from Top of Christy Box installation cover.

NAS Moffett Field
2nd Quarter 1990 Water Level Measurements
Sorted by Site,Date,Well
Site 14

Report date: 08/10/90

Well Number	Pt. of Ref.	Elevation Reference Point (ft. MSL)	Elevation Ground Level (ft. MSL)	Elevation Water Level (ft. MSL)	Measure-ment Date	Remarks
W14-1(A2)	TOM	29.94	30.33	21.81	02/26/90	
W14-2(A1)	TOM	29.85	30.51	21.39	02/26/90	
W14-3(A1)	TOM	31.37	31.65	22.07	02/26/90	
W14-4(A1)	TOM	29.09	29.54	21.12	02/26/90	
W14-5(A2)	TOM	31.25	31.62	22.29	02/26/90	
W14-6(A2)	TOM	29.19	29.63	21.51	02/26/90	
W14-1(A2)	TOM	29.94	30.33	21.03	05/25/90	
W14-2(A1)	TOM	29.85	30.51	20.61	05/25/90	
W14-3(A1)	TOM	31.37	31.65	21.31	05/25/90	
W14-4(A1)	TOM	29.09	29.54	20.32	05/25/90	
W14-5(A2)	TOM	31.25	31.62	21.52	05/25/90	
W14-6(A2)	TOM	29.19	29.63	20.90	05/25/90	

FOOTNOTE:

TOC : Measurement taken from Top of Well Casing.
TOM : Measurement taken from Top of Steel Well Monument.
CBX : Measurement taken from Top of Christy Box installation cover.

NAS Moffett Field
2nd Quarter 1990 Water Level Measurements
Sorted by Site,Date,Well
Site 19

Report date: 08/10/90

Well Number	Pt. of Ref.	Elevation Reference Point (ft. MSL)	Elevation Ground Level (ft. MSL)	Elevation Water Level (ft. MSL)	Measure-ment Date	Remarks
W19-1(A2)	TOM	9.26	9.78	.62	02/23/90	
W19-2(A2)	TOM	10.02	10.31	1.03	02/23/90	
W19-3(A2)	TOM	7.68	8.18	.49	02/23/90	
W19-4(A2)	TOM	7.77	8.25	.38	02/23/90	
W19-1(A2)	TOM	9.26	9.78	----	05/24/90	FLOWING WELL
W19-2(A2)	TOM	10.02	10.31	----	05/24/90	FLOWING WELL
W19-3(A2)	TOM	7.68	8.18	.12	05/24/90	
W19-4(A2)	TOM	7.77	8.25	.01	05/24/90	

FOOTNOTE:

TOC : Measurement taken from Top of Well Casing.
TOM : Measurement taken from Top of Steel Well Monument.
CBX : Measurement taken from Top of Christy Box installation cover.

NAS Moffett Field
3rd Quarter 1990 Water Level Measurements
Sorted by Site,Date,Well
Site 01

Report date: 10/19/90

WELL	Pt. of Ref.	Elevation Reference Point (ft. MSL)	Elevation Ground Level (ft. MSL)	Elevation Water Level (ft. MSL)	Measure-ment Date	Remarks
W01-01(A1)	TOC	2.75	2.60	-3.41	08/29/90	
W01-02(A1)	TOC	4.46	4.30	-3.41	08/29/90	
W01-03(F)	TOC	16.55	16.80	-2.90	08/29/90	
W01-04(A1)	TOC	2.33	2.00	-2.83	08/29/90	
W01-05(A1)	TOM	4.71	2.40	-2.86	08/29/90	
W01-06(A1)	TOM	.76	1.20	-3.64	08/29/90	
W01-07(A2)	TOM	1.57	.40	-3.32	08/29/90	
W01-08(A1)	TOM	4.31	1.60	.15	08/29/90	
W01-09(F)	TOM	19.92	17.10	-.75	08/29/90	
W01-10(F)	TOM	6.92	7.30	.67	08/29/90	
W01-11(F)	TOM	16.15	13.10	-2.79	08/29/90	
W01-12(A1)	TOM	2.30	-3.00	-3.17	08/29/90	
W01-13(F)	TOM	7.46	4.70	-2.86	08/29/90	

FOOTNOTE:

TOC : Measurement taken from Top of Well Casing.
TOM : Measurement taken from Top of Steel Well Monument.
CBX : Measurement taken from Top of Christy Box installation cover.

NAS Moffett Field
3rd Quarter 1990 Water Level Measurements
Sorted by Site,Date,Well
Site 02

Report date: 10/19/90

WELL	Pt. of Ref.	Elevation Reference Point (ft. MSL)	Elevation Ground Level (ft. MSL)	Elevation Water Level (ft. MSL)	Measure-ment Date	Remarks
W02-03(A1)	TOC	.30	.20	-4.61	08/29/90	
W02-05(A1)	TOM	2.20	-.70	-5.81	08/29/90	
W02-06(A1)	TOM	2.62	-.30	-6.27	08/29/90	
W02-07(A2)	TOM	3.35	.60	-5.73	08/29/90	
W02-08(F)	TOM	5.87	3.10	-5.95	08/29/90	
W02-09(A1)	TOM	4.32	1.30	-5.94	08/29/90	
W02-10(F)	TOM	3.73	1.10	-5.96	08/29/90	
W02-11(F)	TOM	10.00	7.10	-5.76	08/29/90	

FOOTNOTE:

TOC : Measurement taken from Top of Well Casing.
TOM : Measurement taken from Top of Steel Well Monument.
CBX : Measurement taken from Top of Christy Box installation cover.

NAS Moffett Field
3rd Quarter 1990 Water Level Measurements
Sorted by Site,Date,Well
Site 03

Report date: 10/19/90

WELL	Pt. of Ref.	Elevation Reference Point (ft. MSL)	Elevation Ground Level (ft. MSL)	Elevation Water Level (ft. MSL)	Measurement Date	Remarks
W03-01(A1)	TOC	2.80	3.15	-2.95	08/29/90	
W03-02(A1)	TOC	-1.83	-2.00	-4.44	08/29/90	
W03-03(A1)	TOC	-.60	-.39	-4.41	08/29/90	
W03-04(B2)	TOC	-.66	-.51	-2.85	08/29/90	
W03-06(A1)	TOC	.26	.40	-4.10	08/29/90	
W03-07(B2)	TOC	.22	2.30	-2.85	08/29/90	
W03-08(A1)	TOC	.65	.53	-3.97	08/29/90	
W03-09(B2)	TOC	.70	2.60	-2.75	08/29/90	
W03-11(A1)	TOC	-.17	2.20	-3.30	08/29/90	
W03-12(A2)	TOM	-2.22	-2.00	-5.44	08/29/90	
W03-13(A2)	TOM	-1.21	-1.06	-3.87	08/29/90	
W03-14(B2)	TOM	2.89	3.32	-2.62	08/29/90	
W03-15(B3)	TOM	-.49	-.13	-2.68	08/29/90	
W03-16(C)	TOM	.79	.04	-----	08/29/90	Flowing
W03-22(A2)	TOM	2.00	2.44	-2.70	08/29/90	
W03-23(A1)	TOM	.37	.75	-4.73	08/29/90	

FOOTNOTE:

TOC : Measurement taken from Top of Well Casing.
TOM : Measurement taken from Top of Steel Well Monument.
CBX : Measurement taken from Top of Christy Box installation cover.

NAS Moffett Field
3rd Quarter 1990 Water Level Measurements
Sorted by Site,Date,Well
Site 04

Report date: 10/19/90

WELL	Pt. of Ref.	Elevation Reference Point (ft. MSL)	Elevation Ground Level (ft. MSL)	Elevation Water Level (ft. MSL)	Measure-ment Date	Remarks
W04-02(A1)	TOC	4.12	4.43	-2.28	08/29/90	
W04-03(A1)	TOC	5.35	5.48	-1.79	08/29/90	
W04-04(A1)	TOC	5.39	5.47	-1.67	08/29/90	
W04-06(A2)	TOC	5.19	5.19	-1.60	08/29/90	
W04-07(C)	TOM	4.97	4.34	-----	08/29/90	Flowing
W04-08(C)	TOM	6.74	4.11	5.92	08/29/90	
W04-09(B2)	TOM	2.85	3.19	-1.33	08/29/90	

FOOTNOTE:

TOC : Measurement taken from Top of Well Casing.
TOM : Measurement taken from Top of Steel Well Monument.
CBX : Measurement taken from Top of Christy Box installation cover.

NAS Moffett Field
3rd Quarter 1990 Water Level Measurements
Sorted by Site,Date,Well
Site 05

Report date: 10/19/90

WELL	Pt. of Ref.	Elevation Reference Point (ft. MSL)	Elevation Ground Level (ft. MSL)	Elevation Water Level (ft. MSL)	Measure-ment Date	Remarks
W05-04(A2)	TOM	6.15	6.55	-.68	08/29/90	
W05-05(C)	TOM	6.16	6.68	6.16	08/29/90	
W05-06(A1)	TOM	9.00	9.66	1.13	08/29/90	
W05-07(A2)	TOM	13.27	13.69	3.60	08/29/90	
W05-09(A1)	TOM	13.25	13.93	6.53	08/29/90	
W05-10(A1)	TOM	13.20	13.47	2.95	08/29/90	
W05-14(A1)	TOM	7.25	7.64	.12	08/29/90	
W05-15(A1)	TOM	9.67	10.28	.70	08/29/90	
W05-16(A1)	TOM	11.68	12.05	4.68	08/29/90	
W05-17(A1)	TOM	12.14	12.55	4.67	08/29/90	
W05-18(A1)	TOM	11.77	12.13	5.22	08/29/90	
W05-19(A2)	TOM	12.11	12.47	5.03	08/29/90	

FOOTNOTE:

TOC : Measurement taken from Top of Well Casing.
TOM : Measurement taken from Top of Steel Well Monument.
CBX : Measurement taken from Top of Christy Box installation cover.

NAS Moffett Field
3rd Quarter 1990 Water Level Measurements
Sorted by Site,Date,Well
Site 06

Report date: 10/19/90

WELL	Pt. of Ref.	Elevation Reference Point (ft. MSL)	Elevation Ground Level (ft. MSL)	Elevation Water Level (ft. MSL)	Measure-ment Date	Remarks
W06-02(A2)	TOC	5.53	6.19	-.43	08/29/90	
W06-03(A1)	TOC	5.51	6.10	-.43	08/29/90	

FOOTNOTE:

TOC : Measurement taken from Top of Well Casing.
TOM : Measurement taken from Top of Steel Well Monument.
CBX : Measurement taken from Top of Christy Box installation cover.

NAS Moffett Field
3rd Quarter 1990 Water Level Measurements
Sorted by Site,Date,Well
Site 07

Report date: 10/19/90

WELL	Pt. of Ref.	Elevation Reference Point (ft. MSL)	Elevation Ground Level (ft. MSL)	Elevation Water Level (ft. MSL)	Measure-ment Date	Remarks
W07-01(A1)	TOC	11.20	11.31	5.25	08/29/90	
W07-04(A2)	TOC	10.08	10.31	1.33	08/29/90	
W07-08(A2)	TOC	9.59	9.90	.22	08/29/90	
W07-13(A1)	TOC	11.28	11.31	3.63	08/29/90	
W07-15(A2)	TOC	8.10	8.30	2.61	08/29/90	
W07-16(C)	TOM	10.39	11.15	8.37	08/29/90	
W07-18(A2)	TOM	10.79	11.19	5.22	08/29/90	
W07-19(A1)	TOM	8.95	9.40	.76	08/29/90	
W07-20(A2)	TOM	10.20	10.51	2.06	08/29/90	
W07-21(A1)	TOM	7.38	7.86	1.83	08/29/90	

FOOTNOTE:

TOC : Measurement taken from Top of Well Casing.
TOM : Measurement taken from Top of Steel Well Monument.
CBX : Measurement taken from Top of Christy Box installation cover.

NAS Moffett Field
3rd Quarter 1990 Water Level Measurements
Sorted by Site,Date,Well
Site 08

Report date: 10/19/90

WELL	Pt. of Ref.	Elevation Reference Point (ft. MSL)	Elevation Ground Level (ft. MSL)	Elevation Water Level (ft. MSL)	Measure-ment Date	Remarks
W08-01(A2)	TOC	8.03	8.16	-1.09	08/29/90	
W08-02(A2)	TOM	7.24	7.79	-1.31	08/29/90	
W08-03(C)	TOM	13.50	7.90	-----	08/29/90	Flowing
W08-04(A1)	TOM	7.47	7.91	-.98	08/29/90	
W08-05(A2)	TOM	6.03	6.55	-1.56	08/29/90	
W08-06(A2)	TOM	7.42	7.86	-1.23	08/29/90	
W08-08(A1)	TOM	5.61	3.39	-3.05	08/29/90	
W08-10(A2)	TOM	5.30	6.82	-2.13	08/29/90	
W08-11(A2)	TOM	6.57	7.87	-1.70	08/29/90	
W08-12(A2)	TOM	6.56	7.65	-2.17	08/29/90	

FOOTNOTE:

TOC : Measurement taken from Top of Well Casing.
TOM : Measurement taken from Top of Steel Well Monument.
CBX : Measurement taken from Top of Christy Box installation cover.

NAS Moffett Field
3rd Quarter 1990 Water Level Measurements
Sorted by Site,Date,Well
Site 09

Report date: 10/19/90

WELL	Pt. of Ref.	Elevation Reference Point (ft. MSL)	Elevation Ground Level (ft. MSL)	Elevation Water Level (ft. MSL)	Measure-ment Date	Remarks
W09-01(A1)	TOC	18.72	18.86	9.39	08/29/90	
W09-02(A1)	TOC	19.44	19.63	10.56	08/29/90	
W09-03(C)	TOM	19.70	20.00	14.93	08/29/90	
W09-04(B2)	TOM	13.34	13.86	6.20	08/29/90	
W09-05(B3)	TOM	13.32	13.72	6.74	08/29/90	
W09-06(A1)	TOM	18.23	18.50	9.30	08/29/90	
W09-07(A2)	TOM	19.22	19.66	10.57	08/29/90	
W09-08(A2)	TOM	20.55	21.45	11.40	08/29/90	
W09-09(A2)	TOM	18.00	18.80	9.41	08/29/90	
W09-10(A1)	TOM	12.33	13.44	5.35	08/29/90	
W09-11(B2)	TOM	13.48	14.48	4.56	08/29/90	
W09-12(B2)	TOM	20.30	21.18	16.03	08/29/90	
W09-13(A2)	TOM	19.32	19.60	10.61	08/29/90	
W09-14(A2)	TOM	20.53	20.90	13.12	08/29/90	
W09-15(B2)	TOM	18.34	18.77	11.72	08/29/90	
W09-16(A1)	TOM	22.84	24.10	14.43	08/29/90	
W09-17(A2)	TOM	19.73	20.92	13.16	08/29/90	
W09-18(A1)	TOM	18.41	19.47	12.05	08/29/90	
W09-19(A1)	TOM	22.62	23.86	13.63	08/29/90	
W09-20(A2)	TOM	16.86	18.03	10.81	08/29/90	
W09-21(A2)	TOM	16.14	17.32	11.13	08/29/90	
W09-22(A2)	TOM	15.63	16.60	7.90	08/29/90	
W09-23(A1)	TOM	16.01	17.28	11.79	08/29/90	
W09-24(A1)	TOM	13.51	14.57	4.61	08/29/90	
W09-25(A2)	TOM	15.68	16.74	7.94	08/29/90	
W09-26(A1)	TOM	13.75	14.82	5.74	08/29/90	
W09-27(A2)	TOM	16.39	16.79	6.85	08/29/90	
W09-28(A2)	TOM	16.48	17.58	9.05	08/29/90	

FOOTNOTE:

TOC : Measurement taken from Top of Well Casing.
TOM : Measurement taken from Top of Steel Well Monument.
CBX : Measurement taken from Top of Christy Box installation cover.

NAS Moffett Field
3rd Quarter 1990 Water Level Measurements
Sorted by Site,Date,Well
Site 09 - (Continued)

Report date: 10/19/90

WELL	Pt. of Ref.	Elevation Reference Point (ft. MSL)	Elevation Ground Level (ft. MSL)	Elevation Water Level (ft. MSL)	Measure-ment Date	Remarks
W09-29(A1)	TOM	16.96	18.15	12.19	08/29/90	
W09-30(A1)	TOM	20.22	21.32	13.49	08/29/90	
W09-31(A1)	TOM	16.58	17.71	8.24	08/29/90	
W09-33(A2)	TOM	18.75	19.71	11.32	08/29/90	
W09-34(A2)	TOM	18.87	19.96	10.57	08/29/90	
W09-35(A1)	TOM	17.05	18.16	10.54	08/29/90	
W09-36(A2)	TOM	20.51	21.66	11.74	08/29/90	
W09-37(A1)	TOM	20.88	22.02	13.67	08/29/90	
W09-38(A1)	TOM	23.01	24.12	14.62	08/29/90	
W09-39(B2)	TOM	15.71	16.63	7.79	08/29/90	
W09-40(B2)	TOM	20.51	21.51	12.64	08/29/90	
W09-41(A2)	TOM	22.98	23.87	14.80	08/29/90	
W09-42(A2)	TOM	16.98	18.18	12.42	08/29/90	
W09-43(A2)	TOM	16.18	17.15	5.44	08/29/90	

FOOTNOTE:

TOC : Measurement taken from Top of Well Casing.
TOM : Measurement taken from Top of Steel Well Monument.
CBX : Measurement taken from Top of Christy Box installation cover.

NAS Moffett Field
3rd Quarter 1990 Water Level Measurements
Sorted by Site,Date,Well
Site 09 - (Continued)

Report date: 10/19/90

WELL	Pt. of Ref.	Elevation Reference Point (ft. MSL)	Elevation Ground Level (ft. MSL)	Elevation Water Level (ft. MSL)	Measure-ment Date	Remarks
FP9-1	TOM	16.54	17.14	8.68	08/29/90	
FP9-2	TOM	17.81	18.80	9.26	08/29/90	

FOOTNOTE:

TOC : Measurement taken from Top of Well Casing.
TOM : Measurement taken from Top of Steel Well Monument.
CBX : Measurement taken from Top of Christy Box installation cover.
FP : Free Product Well

NAS Moffett Field
3rd Quarter 1990 Water Level Measurements
Sorted by Site,Date,Well
Site 10

Report date: 10/19/90

WELL	Pt. of Ref.	Elevation Reference Point (ft. MSL)	Elevation Ground Level (ft. MSL)	Elevation Water Level (ft. MSL)	Measure-ment Date	Remarks
W10-02(A1)	TOC	15.55	15.50	9.01	08/29/90	
W10-03(B2)	TOC	15.58	15.55	9.23	08/29/90	
W10-05(A1)	TOM	9.05	9.72	2.92	08/29/90	
W10-06(C)	TOM	18.06	18.85	11.92	08/29/90	

FOOTNOTE:

TOC : Measurement taken from Top of Well Casing.
TOM : Measurement taken from Top of Steel Well Monument.
CBX : Measurement taken from Top of Christy Box installation cover.

NAS Moffett Field
3rd Quarter 1990 Water Level Measurements
Sorted by Site,Date,Well
Site 11

Report date: 10/19/90

WELL	Pt. of Ref.	Elevation Reference Point (ft. MSL)	Elevation Ground Level (ft. MSL)	Elevation Water Level (ft. MSL)	Measure-ment Date	Remarks
W11-01(A1)	TOM	4.13	1.44	-5.72	08/29/90	
W11-02(A1)	TOM	4.86	1.67	-4.79	08/29/90	

FOOTNOTE:

TOC : Measurement taken from Top of Well Casing.
TOM : Measurement taken from Top of Steel Well Monument.
CBX : Measurement taken from Top of Christy Box installation cover.

NAS Moffett Field
3rd Quarter 1990 Water Level Measurements
Sorted by Site,Date,Well
Site 12

Report date: 10/19/90

WELL	Pt. of Ref.	Elevation Reference Point (ft. MSL)	Elevation Ground Level (ft. MSL)	Elevation Water Level (ft. MSL)	Measure-ment Date	Remarks
W12-01(A2)	TOM	8.31	8.88	-.01	08/29/90	
W12-02(A2)	TOM	8.54	8.99	-.75	08/29/90	
W12-03(A1)	TOM	5.42	5.79	-.98	08/29/90	

FOOTNOTE:

TOC : Measurement taken from Top of Well Casing.
TOM : Measurement taken from Top of Steel Well Monument.
CBX : Measurement taken from Top of Christy Box installation cover.

NAS Moffett Field
3rd Quarter 1990 Water Level Measurements
Sorted by Site,Date,Well
Site 14

Report date: 10/19/90

WELL	Pt. of Ref.	Elevation Reference Point (ft. MSL)	Elevation Ground Level (ft. MSL)	Elevation Water Level (ft. MSL)	Measure-ment Date	Remarks
W14-01(A2)	TOM	29.94	30.33	20.48	08/29/90	
W14-02(A1)	TOM	29.85	30.51	20.02	08/29/90	
W14-03(A1)	TOM	31.37	31.65	20.68	08/29/90	
W14-04(A1)	TOM	29.09	29.54	19.75	08/29/90	
W14-05(A2)	TOM	31.25	31.62	21.02	08/29/90	
W14-06(A2)	TOM	29.19	29.63	20.38	08/29/90	

FOOTNOTE:

TOC : Measurement taken from Top of Well Casing.
TOM : Measurement taken from Top of Steel Well Monument.
CBX : Measurement taken from Top of Christy Box installation cover.

NAS Moffett Field
3rd Quarter 1990 Water Level Measurements
Sorted by Site,Date,Well
Site 19

Report date: 10/19/90

WELL	Pt. of Ref.	Elevation Reference Point (ft. MSL)	Elevation Ground Level (ft. MSL)	Elevation Water Level (ft. MSL)	Measure-ment Date	Remarks
W19-01(A2)	TOM	9.26	9.78	.18	08/29/90	
W19-02(A2)	TOM	10.02	10.31	.50	08/29/90	
W19-03(A2)	TOM	7.68	8.18	-.28	08/29/90	
W19-04(A2)	TOM	7.77	8.25	-.83	08/29/90	

FOOTNOTE:

TOC : Measurement taken from Top of Well Casing.
TOM : Measurement taken from Top of Steel Well Monument.
CBX : Measurement taken from Top of Christy Box installation cover.

NAS Moffett Field
4th Quarter 1990 Water Level Measurements
Sorted by Site,Date,Well
Site 01

Report date: 01/09/91

WELL	Pt. of Ref.	Elevation Reference Point (ft. MSL)	Elevation Ground Level (ft. MSL)	Depth to Water (ft. MSL)	Elevation Water Level (ft. MSL)	Measure-ment Date
W01-01(A1)	TOC	2.75	2.60	6.15	-3.40	12-03-90
W01-02(A1)	TOC	4.46	4.30	7.82	-3.36	12-03-90
W01-03(F)	TOC	16.55	16.80	19.27	-2.72	12-03-90
W01-04(A1)	TOC	2.33	2.00	5.12	-2.79	12-03-90
W01-05(A1)	TOM	4.71	2.40	7.48	-2.77	12-03-90
W01-06(A1)	TOM	.76	1.20	4.38	-3.62	12-03-90
W01-07(A2)	TOM	1.57	.40	4.85	-3.28	12-03-90
W01-08(A1)	TOM	4.31	1.60	7.22	-2.91	12-03-90
W01-09(F)	TOM	19.92	17.10	21.20	-1.28	12-03-90
W01-10(F)	TOM	6.92	7.30	6.60	.32	12-03-90
W01-11(F)	TOM	16.15	13.10	19.08	-2.93	12-03-90
W01-12(A1)	TOM	2.30	-3.00	5.42	-3.12	12-03-90
W01-13(F)	TOM	7.46	4.70	10.07	-2.61	12-03-90

FOOTNOTE:

TOC : Measurement taken from Top of Well Casing.
TOM : Measurement taken from Top of Steel Well Monument.
CBX : Measurement taken from Top of Christy Box installation cover.

NAS Moffett Field
4th Quarter 1990 Water Level Measurements
Sorted by Site,Date,Well
Site 02

Report date: 01/09/91

WELL	Pt. of Ref.	Elevation Reference Point (ft. MSL)	Elevation Ground Level (ft. MSL)	Depth to Water (ft. MSL)	Elevation Water Level (ft. MSL)	Measure-ment Date
W02-01(A1)			4.70			
W02-02(A1)			2.60			
W02-03(A1)	TOC	.30	.20	4.80	-4.50	12-03-90
W02-05(A1)	TOM	2.20	-.70	7.86	-5.66	12-03-90
W02-06(A1)	TOM	2.62	-.30	8.78	-6.16	12-03-90
W02-07(A2)	TOM	3.35	.60	8.95	-5.60	12-03-90
W02-08(F)	TOM	5.87	3.10	11.70	-5.83	12-03-90
W02-09(A1)	TOM	4.32	1.30	10.16	-5.84	12-03-90
W02-10(F)	TOM	3.73	1.10	9.66	-5.93	12-03-90
W02-11(F)	TOM	10.00	7.10	15.70	-5.70	12-03-90

FOOTNOTE:

TOC : Measurement taken from Top of Well Casing.
TOM : Measurement taken from Top of Steel Well Monument.
CBX : Measurement taken from Top of Christy Box installation cover.

NAS Moffett Field
4th Quarter 1990 Water Level Measurements
Sorted by Site,Date,Well
Site 03

Report date: 01/09/91

WELL	Pt. of Ref.	Elevation Reference Point (ft. MSL)	Elevation Ground Level (ft. MSL)	Depth to Water (ft. MSL)	Elevation Water Level (ft. MSL)	Measure-ment Date
W03-01(A1)	TOC	2.80	3.15	5.64	-2.84	12-03-90
W03-02(A1)	TOC	-1.83	-2.00	2.60	-4.43	12-03-90
W03-03(A1)	TOC	-.60	-.39	3.83	-4.43	12-03-90
W03-04(B2)	TOC	-.66	-.51	2.22	-2.88	12-03-90
W03-05(B2)	TOC		-.20			
W03-06(A1)	TOC	.26	.40	4.37	-4.11	12-03-90
W03-07(B2)	TOC	.22	2.30	2.94	-2.72	12-03-90
W03-08(A1)	TOC	.65	.53	4.68	-4.03	12-03-90
W03-09(B2)	TOC	.70	2.60	3.30	-2.60	12-03-90
W03-10(C)			1.80			
W03-11(A1)	TOC	-.17	2.20	2.95	-3.12	12-03-90
W03-12(A2)	TOM	-2.22	-2.00	3.23	-5.45	12-03-90
W03-13(A2)	TOM	-1.21	-1.06	2.64	-3.85	12-03-90
W03-14(B2)	TOM	2.89	3.32	5.37	-2.48	12-03-90
W03-15(B2)	TOM	-.49	-.13	2.10	-2.59	12-03-90
W03-16(C)	TOM	.79	.04	.00	.79	12-03-90
W03-22(A2)	TOM	2.00	2.44	4.44	-2.44	12-03-90
W03-23(A1)	TOM	.37	.75	5.07	-4.70	12-03-90

FOOTNOTE:

TOC : Measurement taken from Top of Well Casing.
TOM : Measurement taken from Top of Steel Well Monument.
CBX : Measurement taken from Top of Christy Box installation cover.

NAS Moffett Field
4th Quarter 1990 Water Level Measurements
Sorted by Site,Date,Well
Site 04

Report date: 01/09/91

WELL	Pt. of Ref.	Elevation Reference Point (ft. MSL)	Elevation Ground Level (ft. MSL)	Depth to Water (ft. MSL)	Elevation Water Level (ft. MSL)	Measure-ment Date
W04-01(A1)			6.60			
W04-02(A1)	TOC	4.12	4.43	6.25	-2.13	12-03-90
W04-03(A1)	TOC	5.35	5.48	7.04	-1.69	12-03-90
W04-04(A1)	TOC	5.39	5.47	6.92	-1.53	12-03-90
W04-05(A1)			6.00			
W04-06(A2)	TOC	5.19	5.19	6.71	-1.52	12-03-90
W04-07(C)	TOM	4.97	4.34	.00	4.97	12-03-90
W04-08(C)	TOM	6.74	4.11	1.20	5.54	12-03-90
W04-09(B2)	TOM	2.85	3.19	4.29	-1.44	12-03-90

FOOTNOTE:

TOC : Measurement taken from Top of Well Casing.
TOM : Measurement taken from Top of Steel Well Monument.
CBX : Measurement taken from Top of Christy Box installation cover.

NAS Moffett Field
4th Quarter 1990 Water Level Measurements
Sorted by Site,Date,Well
Site 05

Report date: 01/09/91

WELL	Pt. of Ref.	Elevation Reference Point (ft. MSL)	Elevation Ground Level (ft. MSL)	Depth to Water (ft. MSL)	Elevation Water Level (ft. MSL)	Measure-ment Date
W05-01(A2)			12.30			
W05-02(A2)			14.80			
W05-03(A2)			9.80			
W05-04(A2)	TOM	6.15	6.55	6.54	-.39	12-03-90
W05-05(C)	TOM	6.16	6.68	.00	6.16	12-03-90
W05-06(A1)	TOM	9.00	9.66	7.74	1.26	12-03-90
W05-07(A1)	TOM	13.27	13.69	9.79	3.48	12-03-90
W05-08(A1)	CBX	13.47	13.47	NM		12-03-90
W05-09(A1)	TOM	13.25	13.93	7.13	6.12	12-03-90
W05-10(A1)	TOM	13.20	13.47	10.27	2.93	12-03-90
W05-14(A1)	TOM	7.25	7.64	6.83	.42	12-03-90
W05-15(A1)	TOM	9.67	10.28	8.81	.86	12-03-90
W05-16(A1)	TOM	11.68	12.05	7.22	4.46	12-03-90
W05-17(A1)	TOM	12.14	12.55	7.70	4.44	12-03-90
W05-18(A1)	TOM	11.77	12.13	6.85	4.92	12-03-90
W05-19(A1)	TOM	12.11	12.47	7.32	4.79	12-03-90

FOOTNOTE:

TOC : Measurement taken from Top of Well Casing.
TOM : Measurement taken from Top of Steel Well Monument.
CBX : Measurement taken from Top of Christy Box installation cover.
NM : Unable to measure well

NAS Moffett Field
4th Quarter 1990 Water Level Measurements
Sorted by Site,Date,Well
Site 06

Report date: 01/09/91

WELL	Pt. of Ref.	Elevation Reference Point (ft. MSL)	Elevation Ground Level (ft. MSL)	Depth to Water (ft. MSL)	Elevation Water Level (ft. MSL)	Measurement Date
W06-01(A1)			11.80			
W06-02(A2)	TOC	5.53	6.19	5.81	-.28	12-03-90
W06-03(A1)	TOC	5.51	6.10	5.80	-.29	12-03-90
W06-04(A1)			8.10			
W06-05(A1)			8.40			
W06-06(A1)			7.70			
W06-07(A1)			7.90			

FOOTNOTE:

TOC : Measurement taken from Top of Well Casing.
TOM : Measurement taken from Top of Steel Well Monument.
CBX : Measurement taken from Top of Christy Box installation cover.

NAS Moffett Field
4th Quarter 1990 Water Level Measurements
Sorted by Site,Date,Well
Site 07

Report date: 01/09/91

WELL	Pt. of Ref.	Elevation Reference Point (ft. MSL)	Elevation Ground Level (ft. MSL)	Depth to Water (ft. MSL)	Elevation Water Level (ft. MSL)	Measure-ment Date
W07-01(A1)	TOC	11.20	11.31	6.02	5.18	12-03-90
W07-02(A1)			12.90			
W07-03(A)			12.40			
W07-04(A2)	TOC	10.08	10.31	8.75	1.33	12-03-90
W07-05(A1)	TOC		6.80	NM		12-03-90
W07-06(A1)			11.80			
W07-07(A1)			11.90			
W07-08(A1)	TOC	9.59	9.90	9.33	.26	12-03-90
W07-09(A2)			12.00			
W07-10(A1)						
W07-11(A1)			12.60			
W07-12(A1)			12.80			
W07-13(A1)	TOC	11.28	11.31	7.77	3.51	12-03-90
W07-14(A1)			10.30			
W07-15(A2)	TOC	8.10	8.30	5.44	2.66	12-03-90
W07-16(C)	TOM	10.39	11.15	2.33	8.06	12-03-90
W07-18(A1)	TOM	10.79	11.19	5.71	5.08	12-03-90
W07-19(A1)	TOM	8.95	9.40	8.13	.82	12-03-90
W07-20(A1)	TOM	10.20	10.51	8.51	1.69	12-03-90
W07-21(A1)	TOM	7.38	7.86	5.45	1.93	12-03-90

FOOTNOTE:

TOC : Measurement taken from Top of Well Casing.
TOM : Measurement taken from Top of Steel Well Monument.
CBX : Measurement taken from Top of Christy Box installation cover.
NM : Unable to measure well

NAS Moffett Field
4th Quarter 1990 Water Level Measurements
Sorted by Site,Date,Well
Site 08

Report date: 01/09/91

WELL	Pt. of Ref.	Elevation Reference Point (ft. MSL)	Elevation Ground Level (ft. MSL)	Depth to Water (ft. MSL)	Elevation Water Level (ft. MSL)	Measure-ment Date
W08-01(A1)	TOC	8.03	8.16	5.98	2.05	12-03-90
W08-02(A2)	TOM	7.24	7.79	8.40	-1.16	12-03-90
W08-03(C)	TOM	13.50	7.90	.00	13.50	12-03-90
W08-04(A1)	TOM	7.47	7.91	8.34	-.87	12-03-90
W08-05(A1)	TOM	6.03	6.55	7.32	-1.29	12-03-90
W08-06(A1)	TOM	7.42	7.86	8.50	-1.08	12-03-90
W08-08(A1)	TOM	5.61	3.39	8.46	-2.85	11-21-90
W08-10(A2)	TOM	5.30	6.82	7.40	-2.10	11-21-90
W08-11(A2)	TOM	6.57	7.87	8.28	-1.71	11-21-90
W08-12(A2)	TOM	6.56	7.65	8.65	-2.09	11-21-90

FOOTNOTE:

TOC : Measurement taken from Top of Well Casing.
TOM : Measurement taken from Top of Steel Well Monument.
CBX : Measurement taken from Top of Christy Box installation cover.

NAS Moffett Field
4th Quarter 1990 Water Level Measurements
Sorted by Site,Date,Well
Site 09

Report date: 01/09/91

WELL	Pt. of Ref.	Elevation Reference Point (ft. MSL)	Elevation Ground Level (ft. MSL)	Depth to Water (ft. MSL)	Elevation Water Level (ft. MSL)	Measurement Date
W09-01(A1)	TOC	18.72	18.86	9.18	9.54	12-03-90
W09-02(A1)	TOC	19.44	19.63	8.77	10.67	12-03-90
W09-03(C)	TOM	19.70	20.00	5.52	14.18	12-03-90
W09-04(B2)	TOM	13.34	13.86	7.05	6.29	12-03-90
W09-05(B3)	TOM	13.32	13.72	6.58	6.74	12-03-90
W09-06(A1)	TOM	18.23	18.50	8.77	9.46	12-03-90
W09-07(A1)	TOM	19.22	19.66	8.53	10.69	12-03-90
W09-08(A2)	TOM	20.55	21.45	9.17	11.38	11-21-90
W09-09(A2)	TOM	18.00	18.80	8.52	9.48	11-21-90
W09-10(A1)	TOC	12.33	13.44	7.05	5.28	11-21-90
W09-11(B2)	TOM	13.48	14.48	9.12	4.36	11-21-90
W09-12(B2)	TOM	20.30	21.18	7.63	12.67	11-21-90
W09-13(A2)	TOM	19.32	19.60	8.54	10.78	12-03-90
W09-14(A2)	TOM	20.53	20.90	7.38	13.15	12-03-90
W09-15(B2)	TOM	18.34	18.77	6.64	11.70	12-03-90
W09-16(A1)	TOM	22.84	24.10	8.62	14.22	11-21-90
W09-17(A2)	TOM	19.73	20.92	6.77	12.96	11-21-90
W09-18(A1)	TOM	18.41	19.47	6.55	11.86	11-21-90
W09-19(A1)	TOM	22.62	23.86	9.14	13.48	11-21-90
W09-20(A2)	TOM	16.86	18.03	6.12	10.74	11-21-90
W09-21(A2)	TOM	16.14	17.32	5.20	10.94	11-21-90

FOOTNOTE:

TOC : Measurement taken from Top of Well Casing.
TOM : Measurement taken from Top of Steel Well Monument.
CBX : Measurement taken from Top of Christy Box installation cover.

NAS Moffett Field
4th Quarter 1990 Water Level Measurements
Sorted by Site,Date,Well
Site 09 - (Continued)

Report date: 01/09/91

WELL	Pt. of Ref.	Elevation Reference Point (ft. MSL)	Elevation Ground Level (ft. MSL)	Depth to Water (ft. MSL)	Elevation Water Level (ft. MSL)	Measurement Date
W09-22(A2)	TOM	15.63	16.60	7.80	7.83	11-21-90
W09-23(A1)	TOM	16.01	17.28	7.33	8.68	11-21-90
W09-24(A1)	TOM	13.51	14.57	9.12	4.39	11-21-90
W09-25(A2)	TOM	15.68	16.74	7.68	8.00	11-21-90
W09-26(A1)	TOM	13.75	14.82	8.24	5.51	11-21-90
W09-27(A2)	TOM	16.39	16.79	9.65	6.74	12-03-90
W09-28(A2)	TOM	16.48	17.58	7.50	8.98	11-21-90
W09-29(A1)	TOM	16.96	18.15	5.05	11.91	11-21-90
W09-30(A1)	TOM	20.22	21.32	7.15	13.07	11-21-90
W09-31(A1)	TOM	16.58	17.71	8.50	8.08	11-21-90
W09-33(A2)	TOM	18.75	19.71	7.53	11.22	11-21-90
W09-34(A2)	TOM	18.87	19.96	8.27	10.60	11-21-90
W09-35(A1)	TOM	17.05	18.16	6.63	10.42	11-21-90
W09-36(A2)	TOM	20.51	21.66	8.85	11.66	11-21-90
W09-37(A1)	TOM	20.88	22.02	7.40	13.48	11-21-90
W09-38(A2)	TOM	23.01	24.12	8.63	14.38	11-21-90
W09-39(B2)	TOM	15.71	16.63	7.88	7.83	11-21-90
W09-40(B2)	TOM	20.51	21.51	8.15	12.36	11-21-90
W09-41(A2)	TOM	22.98	23.87	8.45	14.53	11-21-90
W09-42(A2)	TOM	16.98	18.18	4.81	12.17	11-21-90
W09-43(A2)	TOM	16.18	17.15	10.97	5.21	11-21-90

FOOTNOTE:

TOC : Measurement taken from Top of Well Casing.
TOM : Measurement taken from Top of Steel Well Monument.
CBX : Measurement taken from Top of Christy Box installation cover.

NAS Moffett Field
4th Quarter 1990 Water Level Measurements
Sorted by Site,Date,Well
Site 10

Report date: 01/09/91

WELL	Pt. of Ref.	Elevation Reference Point (ft. MSL)	Elevation Ground Level (ft. MSL)	Depth to Water (ft. MSL)	Elevation Water Level (ft. MSL)	Measure-ment Date
W10-01(A2)			11.70			
W10-02(A1)	TOC	15.55	15.50	6.32	9.23	12-03-90
W10-03(B2)	TOC	15.58	15.55	6.44	9.14	12-03-90
W10-04(A2)	TOC	9.77	9.80			
W10-05(A1)	TOM	9.05	9.72	5.93	3.12	12-03-90
W10-06(C)	TOM	18.06	18.85	6.68	11.38	12-03-90

FOOTNOTE:

TOC : Measurement taken from Top of Well Casing.
TOM : Measurement taken from Top of Steel Well Monument.
CBX : Measurement taken from Top of Christy Box installation cover.

NAS Moffett Field
4th Quarter 1990 Water Level Measurements
Sorted by Site,Date,Well
Site 11

Report date: 01/09/91

WELL	Pt. of Ref.	Elevation Reference Point (ft. MSL)	Elevation Ground Level (ft. MSL)	Depth to Water (ft. MSL)	Elevation Water Level (ft. MSL)	Measure-ment Date
W11-01(A1)	TOM	4.13	1.44	9.42	-5.29	12-03-90
W11-02(A1)	TOM	4.86	1.67	9.56	-4.70	12-03-90

FOOTNOTE:

TOC : Measurement taken from Top of Well Casing.
TOM : Measurement taken from Top of Steel Well Monument.
CBX : Measurement taken from Top of Christy Box installation cover.

NAS Moffett Field
4th Quarter 1990 Water Level Measurements
Sorted by Site,Date,Well
Site 12

Report date: 01/09/91

WELL	Pt. of Ref.	Elevation Reference Point (ft. MSL)	Elevation Ground Level (ft. MSL)	Depth to Water (ft. MSL)	Elevation Water Level (ft. MSL)	Measure-ment Date
W12-01(A1)	TOM	8.31	8.88	8.33	-.02	12-03-90
W12-02(A1)	TOM	8.54	8.99	9.22	-.68	12-03-90
W12-03(A1)	TOM	5.42	5.79	6.32	-.90	12-03-90

FOOTNOTE:

TOC : Measurement taken from Top of Well Casing.
TOM : Measurement taken from Top of Steel Well Monument.
CBX : Measurement taken from Top of Christy Box installation cover.

NAS Moffett Field
4th Quarter 1990 Water Level Measurements
Sorted by Site,Date,Well
Site 14

Report date: 01/09/91

WELL	Pt. of Ref.	Elevation Reference Point (ft. MSL)	Elevation Ground Level (ft. MSL)	Depth to Water (ft. MSL)	Elevation Water Level (ft. MSL)	Measure-ment Date
W14-01(A2)	TOM	29.94	30.33	9.87	20.07	12-03-90
W14-02(A1)	TOM	29.85	30.51	10.35	19.50	12-03-90
W14-03(A1)	TOM	31.37	31.65	11.22	20.15	12-03-90(1)
W14-04(A1)	TOM	29.09	29.54	9.87	19.22	12-03-90(1)
W14-05(A2)	TOM	31.25	31.62	10.68	20.57	12-03-90
W14-06(A2)	TOM	29.19	29.63	9.27	19.92	12-03-90

FOOTNOTE:

TOC : Measurement taken from Top of Well Casing.
TOM : Measurement taken from Top of Steel Well Monument.
CBX : Measurement taken from Top of Christy Box installation cover.
(1) : Depth to water measurements have been reversed for W14-03(A1) and W14-04(A1) to correct a transposition on the Groundwater Monitoring Data Summary sheet. Based on historical and surrounding data trends the previously assigned groundwater elevations were considered incorrect (See Appendix D, Hydrograph D-43).

NAS Moffett Field
4th Quarter 1990 Water Level Measurements
Sorted by Site,Date,Well
Site 19

Report date: 01/09/91

WELL	Pt. of Ref.	Elevation Reference Point (ft. MSL)	Elevation Ground Level (ft. MSL)	Depth to Water (ft. MSL)	Elevation Water Level (ft. MSL)	Measure-ment Date
W19-01(A1)	TOM	9.26	9.78	9.05	.21	12-03-90
W19-02(A2)	TOM	10.02	10.31	9.46	.56	12-03-90
W19-03(A2)	TOM	7.68	8.18	7.75	-.07	12-03-90
W19-04(A1)	TOM	7.77	8.25	7.94	-.17	12-03-90

FOOTNOTE:

TOC : Measurement taken from Top of Well Casing.
TOM : Measurement taken from Top of Steel Well Monument.
CBX : Measurement taken from Top of Christy Box installation cover.

NAS Moffett Field
1st Quarter 1991 Water Level Measurements
Sorted by Site,Date,Well
Site 01

Report date: 05/14/91

WELL	Pt. of Ref.	Elevation Reference Point (ft. MSL)	Elevation Ground Level (ft. MSL)	Depth to Water (ft. MSL)	Elevation Water Level (ft. MSL)	Measurement Date
W01-01(AX)	TOC	2.75	2.60	[B]		03/20/91
W01-02(AX)	TOC	4.46	4.30	[B]		03/20/91
W01-03(AX)	TOC	16.55	16.80	[B]		03/20/91
W01-04(AX)	TOC	2.33	2.00	4.23	-1.90	03/20/91
W01-05(A1)	TOM	4.71	2.40	5.54	-.83	03/20/91
W01-06(A1)	TOM	.76	1.20	2.75	-1.99	03/20/91
W01-07(A2)	TOM	1.57	.40	2.50	-.93	03/20/91
W01-08(A1)	TOM	4.31	1.60	5.62	-1.31	03/20/91
W01-09(F)	TOM	19.92	17.10	19.82	.10	03/20/91
W01-10(F)	TOM	6.92	7.30	6.05	.87	03/20/91
W01-11(F)	TOM	16.15	13.10	17.53	-1.38	03/20/91
W01-12(A1)	TOM	2.30	-3.00	3.67	-1.37	03/20/91
W01-13(F)	TOM	7.46	4.70	7.52	-.06	03/20/91

FOOTNOTE:

TOC : Measurement taken from Top of Well Casing.
TOM : Measurement taken from Top of Steel Well Monument.
CBX : Measurement taken from Top of Christy Box installation cover.

[A] : Well was underwater.
[B] : Unable to access well.
[C] : Well buried under dirt pile.
[D] : Flowing Artesian Well.

NAS Moffett Field
1st Quarter 1991 Water Level Measurements
Sorted by Site,Date,Well
Site 02

Report date: 05/14/91

WELL	Pt. of Ref.	Elevation Reference Point (ft. MSL)	Elevation Ground Level (ft. MSL)	Depth to Water (ft. MSL)	Elevation Water Level (ft. MSL)	Measurement Date
W02-03(AX)	TOC	.30	.20	3.03	-2.73	03/01/91
W02-05(A1)	TOM	2.20	-.70	6.00	-3.80	03/01/91
W02-06(A1)	TOM	2.62	-.30	6.84	-4.22	03/01/91
W02-07(A2)	TOM	3.35	.60	7.30	-3.95	03/01/91
W02-08(F)	TOM	5.87	3.10	10.31	-4.44	03/01/91
W02-09(A1)	TOM	4.32	1.30	8.68	-4.36	03/01/91
W02-10(F)	TOM	3.73	1.10	7.59	-3.86	03/01/91
W02-11(F)	TOM	10.00	7.10	14.23	-4.23	03/01/91

FOOTNOTE:

TOC : Measurement taken from Top of Well Casing.
TOM : Measurement taken from Top of Steel Well Monument.
CBX : Measurement taken from Top of Christy Box installation cover.

[A] : Well was underwater.
[B] : Unable to access well.
[C] : Well buried under dirt pile.
[D] : Flowing Artesian Well.

NAS Moffett Field
1st Quarter 1991 Water Level Measurements
Sorted by Site,Date,Well
Site 03

Report date: 05/14/91

WELL	Pt. of Ref.	Elevation Reference Point (ft. MSL)	Elevation Ground Level (ft. MSL)	Depth to Water (ft. MSL)	Elevation Water Level (ft. MSL)	Measurement Date
W03-01(A1)	TOC	2.80	3.15	[A]		03/01/91
W03-02(A1)	TOC	-1.83	-2.00	.41	-2.24	03/01/91
W03-03(A1)	TOC	-.60	-.39	2.27	-2.87	03/01/91
W03-04(B2)	TOC	-.66	-.51	1.24	-1.90	03/01/91
W03-05(BX)	TOC	-2.30	-.20	.33	-2.63	03/01/91
W03-06(AX)	TOC	.26	.40	2.72	-2.46	03/01/91
W03-07(B2)	TOC	.22	2.30	2.08	-1.86	03/01/91
W03-08(A1)	TOC	.65	.53	3.34	-2.69	03/01/91
W03-09(B2)	TOC	.70	2.60	2.39	-1.69	03/01/91
W03-11(A1)	TOC	-.17	2.20	.31	-.48	03/01/91
W03-12(A2)	TOM	-2.22	-2.00	1.31	-3.53	03/01/91
W03-13(A2)	TOM	-1.21	-1.06	1.28	-2.49	03/01/91
W03-14(B2)	TOM	2.89	3.32	4.48	-1.59	03/01/91
W03-15(B2)	TOM	-.49	-.13	1.32	-1.81	03/01/91
W03-16(C)	TOM	.79	.04	[D]	.79	03/01/91
W03-22(A2)	TOM	2.00	2.44	3.76	-1.76	03/01/91
W03-23(A1)	TOM	.37	.75	3.48	-3.11	03/01/91

FOOTNOTE:

TOC : Measurement taken from Top of Well Casing.
TOM : Measurement taken from Top of Steel Well Monument.
CBX : Measurement taken from Top of Christy Box installation cover.

[A] : Well was underwater.
[B] : Unable to access well.
[C] : Well buried under dirt pile.
[D] : Flowing Artesian Well.

NAS Moffett Field
1st Quarter 1991 Water Level Measurements
Sorted by Site,Date,Well
Site 04

Report date: 05/14/91

WELL	Pt. of Ref.	Elevation Reference Point (ft. MSL)	Elevation Ground Level (ft. MSL)	Depth to Water (ft. MSL)	Elevation Water Level (ft. MSL)	Measure-ment Date
W04-02(A1)	TOC	4.12	4.43	4.91	-.79	03/01/91
W04-03(A1)	TOC	5.35	5.48	5.39	-.04	03/01/91
W04-04(A1)	TOC	5.39	5.47	5.56	-.17	03/01/91
W04-06(A2)	TOC	5.19	5.19	[A]		03/01/91
W04-07(C)	TOM	4.97	4.34	[D]	4.97	03/01/91
W04-08(C)	TOM	6.74	4.11	1.31	5.43	03/01/91
W04-09(B2)	TOM	2.85	3.19	[A]		03/01/91

FOOTNOTE:

TOC : Measurement taken from Top of Well Casing.
TOM : Measurement taken from Top of Steel Well Monument.
CBX : Measurement taken from Top of Christy Box installation cover.

[A] : Well was underwater.
[B] : Unable to access well.
[C] : Well buried under dirt pile.
[D] : Flowing Artesian Well.

NAS Moffett Field
1st Quarter 1991 Water Level Measurements
Sorted by Site,Date,Well
Site 05

Report date: 05/14/91

WELL	Pt. of Ref.	Elevation Reference Point (ft. MSL)	Elevation Ground Level (ft. MSL)	Depth to Water (ft. MSL)	Elevation Water Level (ft. MSL)	Measure-ment Date
W05-04(A2)	TOM	6.15	6.55	4.92	1.23	03/01/91
W05-05(C)	TOM	6.16	6.68	[D]	6.16	03/01/91
W05-06(A1)	TOM	9.00	9.66	[A]		03/01/91
W05-07(A1)	TOM	13.27	13.69	8.26	5.01	03/01/91
W05-08(A1)	CBX	13.47	13.47	[B]		03/01/91
W05-09(A1)	TOM	13.25	13.93	5.78	7.47	03/01/91
W05-10(A1)	TOM	13.20	13.47	8.81	4.39	03/01/91
W05-14(A1)	TOM	7.25	7.64	5.04	2.21	03/01/91
W05-15(A1)	TOM	9.67	10.28	7.12	2.55	03/01/91
W05-16(A1)	TOM	11.68	12.05	[A]		03/01/91
W05-17(A1)	TOM	12.14	12.55	6.21	5.93	03/01/91
W05-18(A1)	TOM	11.77	12.13	[A]		03/01/91
W05-19(A1)	TOM	12.11	12.47	5.81	6.30	03/01/91

FOOTNOTE:

TOC : Measurement taken from Top of Well Casing.
TOM : Measurement taken from Top of Steel Well Monument.
CBX : Measurement taken from Top of Christy Box installation cover.

[A] : Well was underwater.
[B] : Unable to access well.
[C] : Well buried under dirt pile.
[D] : Flowing Artesian Well.

NAS Moffett Field
1st Quarter 1991 Water Level Measurements
Sorted by Site,Date,Well
Site 06

Report date: 05/14/91

WELL	Pt. of Ref.	Elevation Reference Point (ft. MSL)	Elevation Ground Level (ft. MSL)	Depth to Water (ft. MSL)	Elevation Water Level (ft. MSL)	Measurement Date
W06-02(A2)	TOC	5.53	6.19	4.63	.90	03/01/91
W06-03(A1)	TOC	5.51	6.10	4.62	.89	03/01/91

FOOTNOTE:

TOC : Measurement taken from Top of Well Casing.
TOM : Measurement taken from Top of Steel Well Monument.
CBX : Measurement taken from Top of Christy Box installation cover.

[A] : Well was underwater.
[B] : Unable to access well.
[C] : Well buried under dirt pile.
[D] : Flowing Artesian Well.

NAS Moffett Field
1st Quarter 1991 Water Level Measurements
Sorted by Site,Date,Well
Site 07

Report date: 05/14/91

WELL	Pt. of Ref.	Elevation Reference Point (ft. MSL)	Elevation Ground Level (ft. MSL)	Depth to Water (ft. MSL)	Elevation Water Level (ft. MSL)	Measure-ment Date
W07-01(A1)	TOC	11.20	11.31	4.85	6.35	03/01/91
W07-04(A2)	TOC	10.08	10.31	7.59	2.49	03/01/91
W07-05(AX)	TOC		6.80	[C]		03/01/91
W07-08(A1)	TOC	9.59	9.90	8.65	.94	03/01/91
W07-12(AX)	TOC	10.80	12.80	7.82	2.98	03/01/91
W07-13(A1)	TOC	11.28	11.31	6.56	4.72	03/01/91
W07-15(A2)	TOC	8.10	8.30	4.06	4.04	03/01/91
W07-16(C)	TOM	10.39	11.15	1.70	8.69	03/01/91
W07-18(A1)	TOM	10.79	11.19	4.31	6.48	03/01/91
W07-19(A1)	TOM	8.95	9.40	7.03	1.92	03/01/91
W07-20(A1)	TOM	10.20	10.51	7.44	2.76	03/01/91
W07-21(A1)	TOM	7.38	7.86	3.68	3.70	03/01/91

FOOTNOTE:

TOC : Measurement taken from Top of Well Casing.
TOM : Measurement taken from Top of Steel Well Monument.
CBX : Measurement taken from Top of Christy Box installation cover.

[A] : Well was underwater.
[B] : Unable to access well.
[C] : Well buried under dirt pile.
[D] : Flowing Artesian Well.

NAS Moffett Field
1st Quarter 1991 Water Level Measurements
Sorted by Site,Date,Well
Site 08

Report date: 05/14/91

WELL	Pt. of Ref.	Elevation Reference Point (ft. MSL)	Elevation Ground Level (ft. MSL)	Depth to Water (ft. MSL)	Elevation Water Level (ft. MSL)	Measure-ment Date
W08-01(A1)	TOM	8.03	8.16	6.62	1.41	03/01/91
W08-02(A2)	TOM	7.24	7.79	6.04	1.20	03/01/91
W08-03(C)	TOM	13.50	7.90	[D]	13.50	03/01/91
W08-04(A1)	TOM	7.47	7.91	6.03	1.44	03/01/91
W08-05(A1)	TOM	6.03	6.55	4.63	1.40	03/01/91
W08-06(A1)	TOM	7.42	7.86	6.04	1.38	03/01/91
W08-08(A1)	TOM	5.61	3.39	5.45	.16	03/04/91
W08-10(A2)	TOM	5.30	6.82	4.73	.57	03/04/91
W08-11(A2)	TOM	6.57	7.87	5.84	.73	03/04/91
W08-12(A2)	TOM	6.56	7.65	5.35	1.21	03/20/91

FOOTNOTE:

TOC : Measurement taken from Top of Well Casing.
TOM : Measurement taken from Top of Steel Well Monument.
CBX : Measurement taken from Top of Christy Box installation cover.

[A] : Well was underwater.
[B] : Unable to access well.
[C] : Well buried under dirt pile.
[D] : Flowing Artesian Well.

NAS Moffett Field
1st Quarter 1991 Water Level Measurements
Sorted by Site,Date,Well
Site 09

Report date: 05/14/91

WELL	Pt. of Ref.	Elevation Reference Point (ft. MSL)	Elevation Ground Level (ft. MSL)	Depth to Water (ft. MSL)	Elevation Water Level (ft. MSL)	Measurement Date
W09-01(A1)	TOC	18.72	18.86	8.18	10.54	03/04/91
W09-02(A1)	TOC	19.44	19.63	7.70	11.74	03/04/91
W09-03(C)	TOM	19.70	20.00	4.50	15.20	03/04/91
W09-04(B2)	TOM	13.34	13.86	5.64	7.70	03/04/91
W09-05(B3)	TOM	13.32	13.72	5.28	8.04	03/04/91
W09-06(A1)	TOM	18.23	18.50	7.76	10.47	03/04/91
W09-07(A1)	TOM	19.22	19.66	7.51	11.71	03/04/91
W09-08(A2)	TOM	20.55	21.45	7.97	12.58	03/04/91
W09-09(A2)	TOM	18.00	18.80	7.30	10.70	03/04/91
W09-10(A1)	TOC	12.33	13.44	5.42	6.91	03/04/91
W09-11(B2)	TOM	13.48	14.48	7.55	5.93	03/04/91
W09-12(B2)	TOM	20.30	21.18	6.36	13.94	03/04/91
W09-13(A2)	TOM	19.32	19.60	7.48	11.84	03/04/91
W09-14(A2)	TOM	20.53	20.90	6.43	14.10	03/04/91
W09-15(B2)	TOM	18.34	18.77	5.45	12.89	03/04/91
W09-16(A1)	TOM	22.84	24.10	7.36	15.48	03/04/91
W09-17(A2)	TOM	19.73	20.92	5.72	14.01	03/04/91
W09-18(A1)	TOM	18.41	19.47	5.55	12.86	03/04/91

FOOTNOTE:

TOC : Measurement taken from Top of Well Casing.
TOM : Measurement taken from Top of Steel Well Monument.
CBX : Measurement taken from Top of Christy Box installation cover.

[A] : Well was underwater.
[B] : Unable to access well.
[C] : Well buried under dirt pile.
[D] : Flowing Artesian Well.

NAS Moffett Field
1st Quarter 1991 Water Level Measurements
Sorted by Site,Date,Well
Site 09 (Continued)

Report date: 05/14/91

WELL	Pt. of Ref.	Elevation Reference Point (ft. MSL)	Elevation Ground Level (ft. MSL)	Depth to Water (ft. MSL)	Elevation Water Level (ft. MSL)	Measurement Date
W09-19(A1)	TOM	22.62	23.86	8.06	14.56	03/04/91
W09-20(A2)	TOM	16.86	18.03	5.03	11.83	03/04/91
W09-21(A2)	TOM	16.14	17.32	3.30	12.84	03/20/91
W09-22(A2)	TOM	15.63	16.60	6.58	9.05	03/04/91
W09-23(A1)	TOM	16.01	17.28	6.16	9.85	03/04/91
W09-24(A1)	TOM	13.51	14.57	7.49	6.02	03/04/91
W09-25(A2)	TOM	15.68	16.74	6.49	9.19	03/04/91
W09-26(A1)	TOM	13.75	14.82	6.93	6.82	03/04/91
W09-27(A2)	TOM	16.39	16.79	8.54	7.85	03/04/91
W09-28(A2)	TOM	16.48	17.58	6.49	9.99	03/04/91
W09-29(A1)	TOM	16.96	18.15	3.82	13.14	03/04/91
W09-30(A1)	TOM	20.22	21.32	5.92	14.30	03/04/91
W09-31(A1)	TOM	16.58	17.71	7.45	9.13	03/04/91
W09-33(A2)	TOM	18.75	19.71	6.33	12.42	03/04/91
W09-34(A2)	TOM	18.87	19.96	7.10	11.77	03/04/91
W09-35(A1)	TOM	17.05	18.16	5.52	11.53	03/04/91
W09-36(A2)	TOM	20.51	21.66	7.65	12.86	03/04/91
W09-37(A1)	TOM	20.88	22.02	6.33	14.55	03/04/91

FOOTNOTE:

TOC : Measurement taken from Top of Well Casing.
TOM : Measurement taken from Top of Steel Well Monument.
CBX : Measurement taken from Top of Christy Box installation cover.

[A] : Well was underwater.
[B] : Unable to access well.
[C] : Well buried under dirt pile.
[D] : Flowing Artesian Well.

NAS Moffett Field
1st Quarter 1991 Water Level Measurements
Sorted by Site,Date,Well
Site 09 (Continued)

Report date: 05/14/91

WELL	Pt. of Ref.	Elevation Reference Point (ft. MSL)	Elevation Ground Level (ft. MSL)	Depth to Water (ft. MSL)	Elevation Water Level (ft. MSL)	Measurement Date
W09-38(A1)	TOM	23.01	24.12	7.35	15.66	03/04/91
W09-39(B2)	TOM	15.71	16.63	6.65	9.06	03/04/91
W09-40(B2)	TOM	20.51	21.51	6.89	13.62	03/04/91
W09-41(A2)	TOM	22.98	23.87	7.12	15.86	03/04/91
W09-42(A2)	TOM	16.98	18.18	3.40	13.58	03/04/91
W09-43(A2)	TOM	16.18	17.15	9.52	6.66	03/04/91
FP9-1	TOM	16.54	17.14	6.90	9.64	03/04/91
FP9-2	TOM	17.81	18.80	7.28	10.53	03/04/91

FOOTNOTE:

TOC : Measurement taken from Top of Well Casing.
TOM : Measurement taken from Top of Steel Well Monument.
CBX : Measurement taken from Top of Christy Box installation cover.

[A] : Well was underwater.
[B] : Unable to access well.
[C] : Well buried under dirt pile.
[D] : Flowing Artesian Well.

NAS Moffett Field
1st Quarter 1991 Water Level Measurements
Sorted by Site,Date,Well
Site 10

Report date: 05/14/91

WELL	Pt. of Ref.	Elevation Reference Point (ft. MSL)	Elevation Ground Level (ft. MSL)	Depth to Water (ft. MSL)	Elevation Water Level (ft. MSL)	Measurement Date
W10-02(A1)	TOC	15.55	15.50	3.90	11.65	03/20/91
W10-03(B2)	TOC	15.58	15.55	4.14	11.44	03/20/91
W10-04(A2)	TOC	9.77	9.80	3.86	5.91	03/20/91
W10-05(A1)	TOM	9.05	9.72	2.95	6.10	03/20/91
W10-06(C)	TOM	18.06	18.85	5.96	12.10	03/20/91

FOOTNOTE:

TOC : Measurement taken from Top of Well Casing.
TOM : Measurement taken from Top of Steel Well Monument.
CBX : Measurement taken from Top of Christy Box installation cover.

[A] : Well was underwater.
[B] : Unable to access well.
[C] : Well buried under dirt pile.
[D] : Flowing Artesian Well.

NAS Moffett Field
1st Quarter 1991 Water Level Measurements
Sorted by Site,Date,Well
Site 11

Report date: 05/14/91

WELL	Pt. of Ref.	Elevation Reference Point (ft. MSL)	Elevation Ground Level (ft. MSL)	Depth to Water (ft. MSL)	Elevation Water Level (ft. MSL)	Measure-ment Date
W11-01(A1)	TOM	4.13	1.44	7.99	-3.86	03/01/91
W11-02(A1)	TOM	4.86	1.67	8.21	-3.35	03/01/91

FOOTNOTE:

TOC : Measurement taken from Top of Well Casing.
TOM : Measurement taken from Top of Steel Well Monument.
CBX : Measurement taken from Top of Christy Box installation cover.

[A] : Well was underwater.
[B] : Unable to access well.
[C] : Well buried under dirt pile.
[D] : Flowing Artesian Well.

NAS Moffett Field
1st Quarter 1991 Water Level Measurements
Sorted by Site,Date,Well
Site 12

Report date: 05/14/91

WELL	Pt. of Ref.	Elevation Reference Point (ft. MSL)	Elevation Ground Level (ft. MSL)	Depth to Water (ft. MSL)	Elevation Water Level (ft. MSL)	Measure-ment Date
W12-01(A1)	TOM	8.31	8.88	6.22	2.09	03/04/91
W12-02(A1)	TOM	8.54	8.99	7.08	1.46	03/04/91
W12-03(A1)	TOM	5.42	5.79	4.16	1.26	03/04/91

FOOTNOTE:

TOC : Measurement taken from Top of Well Casing.
TOM : Measurement taken from Top of Steel Well Monument.
CBX : Measurement taken from Top of Christy Box installation cover.

[A] : Well was underwater.
[B] : Unable to access well.
[C] : Well buried under dirt pile.
[D] : Flowing Artesian Well.

NAS Moffett Field
1st Quarter 1991 Water Level Measurements
Sorted by Site,Date,Well
Site 14

Report date: 05/14/91

WELL	Pt. of Ref.	Elevation Reference Point (ft. MSL)	Elevation Ground Level (ft. MSL)	Depth to Water (ft. MSL)	Elevation Water Level (ft. MSL)	Measurement Date
W14-01(A2)	TOM	29.94	30.33	8.03	21.91	03/04/91
W14-02(A1)	TOM	29.85	30.51	7.32	22.53	03/04/91
W14-03(A1)	TOM	31.37	31.65	8.80	22.57	03/04/91
W14-04(A1)	TOM	29.09	29.54	6.14	22.95	03/04/91
W14-05(A2)	TOM	31.25	31.62	8.64	22.61	03/04/91
W14-06(A2)	TOM	29.19	29.63	7.47	21.72	03/04/91

FOOTNOTE:

TOC : Measurement taken from Top of Well Casing.
TOM : Measurement taken from Top of Steel Well Monument.
CBX : Measurement taken from Top of Christy Box installation cover.

[A] : Well was underwater.
[B] : Unable to access well.
[C] : Well buried under dirt pile.
[D] : Flowing Artesian Well.

NAS Moffett Field
1st Quarter 1991 Water Level Measurements
Sorted by Site,Date,Well
Site 19

Report date: 05/14/91

WELL	Pt. of Ref.	Elevation Reference Point (ft. MSL)	Elevation Ground Level (ft. MSL)	Depth to Water (ft. MSL)	Elevation Water Level (ft. MSL)	Measurement Date
W19-01(A1)	TOM	9.26	9.78	8.36	.90	03/01/91
W19-02(A2)	TOM	10.02	10.31	8.77	1.25	03/01/91
W19-03(A2)	TOM	7.68	8.18	6.70	.98	03/01/91
W19-04(A1)	TOM	7.77	8.25	6.92	.85	03/01/91

FOOTNOTE:

TOC : Measurement taken from Top of Well Casing.
TOM : Measurement taken from Top of Steel Well Monument.
CBX : Measurement taken from Top of Christy Box installation cover.

[A] : Well was underwater.
[B] : Unable to access well.
[C] : Well buried under dirt pile.
[D] : Flowing Artesian Well.

NAS Moffett Field
2nd Quarter 1991 Water Level Measurements
Sorted by Site,Date,Well
Site 01

Report date: 08/11/91

WELL	Measurement Date	Pt. of Ref.	Reference Point Elevation (ft. MSL)	Ground Level Elevation (ft. MSL)	Depth to Water (ft. MSL)	Water Level Elevation (ft. MSL)
W01-01(AX)	05/23/91	TOC	2.75	2.60	5.73	-2.98
W01-02(AX)	05/23/91	TOC	4.46	4.30	7.27	-2.81
W01-03(AX)	05/23/91	TOC	16.55	16.80	18.83	-2.28
W01-04(AX)	05/23/91	TOC	2.33	2.00	4.72	-2.39
W01-05(A1)	05/23/91	TOM	4.71	2.40	7.15	-2.44
W01-06(A1)	05/23/91	TOM	.76	1.20	3.81	-3.05
W01-07(A2)	05/23/91	TOM	1.57	0.40	4.36	-2.79
W01-08(A1)	05/23/91	TOM	4.31	1.60	6.91	-2.60
W01-09(F)	05/23/91	TOM	19.92	17.10	21.17	-1.25
W01-10(F)	05/23/91	TOM	6.92	7.30	6.14	0.78
W01-11(F)	05/23/91	TOM	16.15	13.10	18.28	-2.13
W01-12(A1)	05/23/91	TOM	2.30	-3.00	5.05	-2.75
W01-13(F)	05/23/91	TOM	7.46	4.70	7.79	-0.33

EXPLANATION:

TOC : Measurement taken from Top of Well Casing.
TOM : Measurement taken from Top of Steel Well Monument.
CBX : Measurement taken from Top of Christy Box installation cover.

[A] : Flowing artesian well.
[B] : Well paved over.

NAS Moffett Field
2nd Quarter 1991 Water Level Measurements
Sorted by Site,Date,Well
Site 02

Report date: 08/11/91

WELL	Measurement Date	Pt. of Ref.	Reference Point Elevation (ft. MSL)	Ground Level Elevation (ft. MSL)	Depth to Water (ft. MSL)	Water Level Elevation (ft. MSL)
W02-03(AX)	05/23/91	TOC	0.30	0.20	4.74	-4.44
W02-05(A1)	05/23/91	TOM	2.20	-0.70	7.86	-5.66
W02-06(A1)	05/23/91	TOM	2.62	-0.30	8.72	-6.10
W02-07(A2)	05/23/91	TOM	3.35	-0.60	8.91	-5.56
W02-08(F)	05/23/91	TOM	5.87	3.10	11.73	-5.86
W02-09(A1)	05/23/91	TOM	4.32	1.30	10.21	-5.89
W02-10(F)	05/23/91	TOM	3.73	1.10	9.43	-5.70
W02-11(F)	05/23/91	TOM	10.00	7.10	15.70	-5.70

EXPLANATION:

TOC : Measurement taken from Top of Well Casing.
TOM : Measurement taken from Top of Steel Well Monument.
CBX : Measurement taken from Top of Christy Box installation cover.

[A] : Flowing artesian well.
[B] : Well paved over.

NAS Moffett Field
2nd Quarter 1991 Water Level Measurements
Sorted by Site,Date,Well
Site 03

Report date: 08/11/91

WELL	Measurement Date	Pt. of Ref.	Reference Point Elevation (ft. MSL)	Ground Level Elevation (ft. MSL)	Depth to Water (ft. MSL)	Water Level Elevation (ft. MSL)
W03-01(A1)	05/23/91	TOC	2.80	3.15	5.61	-2.81
W03-02(A1)	05/23/91	TOC	-1.83	-2.00	2.67	-4.50
W03-03(A1)	05/23/91	TOC	-0.60	-0.39	3.91	-4.51
W03-04(B2)	05/23/91	TOC	-0.66	-0.51	2.26	-2.92
W03-05(BX)	05/23/91	TOC	-2.30	-0.20	0.90	-3.20
W03-06(AX)	05/23/91	TOC	0.26	0.40	4.38	-4.12
W03-07(B2)	05/23/91	TOC	0.22	2.30	2.82	-2.60
W03-08(A1)	05/23/91	TOC	0.65	0.53	4.78	-4.13
W03-09(B2)	05/23/91	TOC	0.70	2.60	3.22	-2.52
W03-11(A1)	05/23/91	TOC	-0.17	2.20	3.11	-3.28
W03-12(A2)	05/23/91	TOM	-2.22	-2.00	3.21	-5.43
W03-13(A2)	05/23/91	TOM	-1.21	-1.06	2.63	-3.84
W03-14(B2)	05/23/91	TOM	2.89	3.32	5.18	-2.29
W03-15(B2)	05/23/91	TOM	-0.49	-0.13	1.98	-2.47
W03-16(C) [A]	05/23/91	TOM	0.79	0.04	+2.42	3.21
W03-19(A1)	05/23/91	TOM	2.42	2.42	5.29	-2.87
W03-20(A1)	05/23/91	TOM	2.82	2.72	5.96	-3.14
W03-21(A1)	05/23/91	TOM	5.37	2.57	8.50	-3.13

EXPLANATION:

TOC : Measurement taken from Top of Well Casing.
TOM : Measurement taken from Top of Steel Well Monument.
CBX : Measurement taken from Top of Christy Box installation cover.

[A] : Flowing artesian well.
[B] : Well paved over.

NAS Moffett Field
2nd Quarter 1991 Water Level Measurements
Sorted by Site,Date,Well
Site 03 (Continued)

Report date: 08/11/91

WELL	Measurement Date	Pt. of Ref.	Reference Point Elevation (ft. MSL)	Ground Level Elevation (ft. MSL)	Depth to Water (ft. MSL)	Water Level Elevation (ft. MSL)
W03-22(A2)	05/23/91	TOM	2.00	2.44	4.65	-2.65
W03-23(A1)	05/23/91	TOM	0.37	0.75	5.10	-4.73
W03-24(A1)	05/23/91	TOM	-0.10	-0.20	3.53	-3.63

EXPLANATION:

TOC : Measurement taken from Top of Well Casing.
TOM : Measurement taken from Top of Steel Well Monument.
CBX : Measurement taken from Top of Christy Box installation cover.

[A] : Flowing artesian well.
[B] : Well paved over.

NAS Moffett Field
2nd Quarter 1991 Water Level Measurements
Sorted by Site,Date,Well
Site 04

Report date: 08/11/91

WELL	Measurement Date	Pt. of Ref.	Reference Point Elevation (ft. MSL)	Ground Level Elevation (ft. MSL)	Depth to Water (ft. MSL)	Water Level Elevation (ft. MSL)
W04-02(A1)	05/24/91	TOC	4.12	4.43	6.22	-2.10
W04-03(A1)	05/23/91	TOC	5.35	5.48	6.81	-1.46
W04-04(A1)	05/23/91	TOC	5.39	5.47	6.76	-1.37
W04-06(A2)	05/23/91	TOC	5.19	5.19	6.52	-1.33
W04-07(C) [A]	05/23/91	TOM	4.97	4.34	+2.42	7.39
W04-08(C)	05/23/91	TOM	6.74	4.11	0.35	6.39
W04-09(B2)	05/23/91	TOM	2.85	3.19	3.65	-0.80
W04-11(A1)	05/24/91	TOM	4.69	4.69	5.94	-1.25
W04-12(A2)	05/23/91	TOM	6.75	6.75	8.77	-2.02
W04-13(B2)	05/24/91	TOM	4.61	4.61	5.28	-0.67
W04-14(A1)	05/23/91	TOM	6.28	6.28	6.89	-0.61
W04-15(A1)	05/24/91	TOM	3.69	3.69	5.69	-2.00
W04-16(A1)	05/23/91	TOM	7.34	7.34	8.46	-1.12
W04-17(A1)	05/23/91	TOM	6.80	6.80	8.74	-1.94

EXPLANATION:

TOC : Measurement taken from Top of Well Casing.
TOM : Measurement taken from Top of Steel Well Monument.
CBX : Measurement taken from Top of Christy Box installation cover.

[A] : Flowing artesian well.
[B] : Well paved over.

NAS Moffett Field
2nd Quarter 1991 Water Level Measurements
Sorted by Site,Date,Well
Site 05

Report date: 08/11/91

WELL	Measurement Date	Pt. of Ref.	Reference Point Elevation (ft. MSL)	Ground Level Elevation (ft. MSL)	Depth to Water (ft. MSL)	Water Level Elevation (ft. MSL)
W05-04(A2)	05/23/91	TOM	6.15	6.55	6.12	0.03
W05-05(C) [A]	05/23/91	TOM	6.16	6.68	+0.45	6.61
W05-06(A1)	05/23/91	TOM	9.00	9.66	7.17	1.83
W05-07(A1)	05/23/91	TOM	13.27	13.69	9.09	4.18
W05-08(A1)	05/23/91	TOM	13.47	13.47	9.57	3.90
W05-09(A1)	05/23/91	TOM	13.25	13.93	6.19	7.06
W05-10(A1)	05/23/91	TOM	13.20	13.47	9.61	3.59
W05-11(A1)	05/23/91	TOM	12.22	12.22	9.23	2.99
W05-12(A1)	05/23/91	TOM	9.39	9.39	6.98	2.41
W05-13(A1)	05/23/91	TOM	15.88	13.28	11.63	4.25
W05-14(A1)	05/23/91	TOM	7.25	7.64	6.50	0.75
W05-15(A1)	05/23/91	TOM	9.67	10.28	8.28	1.39
W05-16(A1)	05/23/91	TOM	11.68	12.05	6.47	5.21
W05-17(A1)	05/23/91	TOM	12.14	12.55	6.92	5.22
W05-18(A1)	05/23/91	TOM	11.77	12.13	6.02	5.75
W05-19(A1)	05/23/91	TOM	12.11	12.47	6.51	5.60
W05-20(A1)	05/23/91	TOM	10.35	7.67	9.27	1.08
W05-21(A1)	05/23/91	TOM	7.22	7.22	6.74	0.48

EXPLANATION:

TOC : Measurement taken from Top of Well Casing.
TOM : Measurement taken from Top of Steel Well Monument.
CBX : Measurement taken from Top of Christy Box installation cover.

[A] : Flowing artesian well.
[B] : Well paved over.

NAS Moffett Field
2nd Quarter 1991 Water Level Measurements
Sorted by Site,Date,Well
Site 05 (Continued)

Report date: 08/11/91

WELL	Measurement Date	Pt. of Ref.	Reference Point Elevation (ft. MSL)	Ground Level Elevation (ft. MSL)	Depth to Water (ft. MSL)	Water Level Elevation (ft. MSL)
W05-23(A1)	05/24/91	TOM	5.84	5.84	6.49	-0.65
W05-25(A2)	05/23/91	TOM	5.05	5.05	5.32	-0.27
W05-26(B2)	05/23/91	TOM	12.07	12.07	8.58	3.49
W05-27(A1)	05/23/91	TOM	7.38	7.37	6.74	0.64
FP05-01(A1)	05/23/91	TOM	11.24	7.54	10.47	0.77
FP05-02(A1)	05/23/91	TOM	13.61	13.61	9.24	4.37
FP05-03(A1)	05/24/91	TOM	13.26	13.26	9.68	3.58
FP05-04(A1)	05/24/91	TOM	12.81	12.81	7.44	5.37
FP05-05(A1)	05/24/91	TOM	9.35	9.35	7.36	1.99
FP05-06(A1)	05/23/91	TOM	12.21	12.21	5.91	6.30
FP05-07(A1)	05/24/91	TOM	9.37	9.37	6.93	2.44
FP05-08(A1)	05/24/91	TOM	9.92	9.92	7.54	2.38
FP05-09(A1)	05/24/91	TOM	7.95	7.95	6.74	1.21

EXPLANATION:

TOC : Measurement taken from Top of Well Casing.
TOM : Measurement taken from Top of Steel Well Monument.
CBX : Measurement taken from Top of Christy Box installation cover.

[A] : Flowing artesian well.
[B] : Well paved over.

NAS Moffett Field
2nd Quarter 1991 Water Level Measurements
Sorted by Site,Date,Well
Site 06

Report date: 08/11/91

WELL	Measurement Date	Pt. of Ref.	Reference Point Elevation (ft. MSL)	Ground Level Elevation (ft. MSL)	Depth to Water (ft. MSL)	Water Level Elevation (ft. MSL)
W06-02(A2)	05/23/91	TOC	5.53	6.19	5.57	-0.04
W06-03(A1)	05/23/91	TOC	5.51	6.10	5.56	-0.05
W06-08(A2)	05/23/91	TOM	8.05	8.05	7.10	0.95
W06-09(A1)	05/23/91	TOM	8.29	8.29	6.58	1.71
W06-10(A1)	05/23/91	TOM	8.92	8.92	6.40	2.52

EXPLANATION:

TOC : Measurement taken from Top of Well Casing.
TOM : Measurement taken from Top of Steel Well Monument.
CBX : Measurement taken from Top of Christy Box installation cover.

[A] : Flowing artesian well.
[B] : Well paved over.

NAS Moffett Field
2nd Quarter 1991 Water Level Measurements
Sorted by Site,Date,Well
Site 07

Report date: 08/11/91

WELL	Measurement Date	Pt. of Ref.	Reference Point Elevation (ft. MSL)	Ground Level Elevation (ft. MSL)	Depth to Water (ft. MSL)	Water Level Elevation (ft. MSL)
W07-01(A1)	05/23/91	TOC	11.20	11.31	5.57	5.63
W07-04(A2)	05/23/91	TOC	10.08	10.31	8.25	1.83
W07-05(A1)	05/23/91	TOC		6.80		[B]
W07-08(A1)	05/23/91	TOC	9.59	9.90	9.14	0.45
W07-12(AX)	05/23/91	TOC	10.80	12.80	8.19	2.61
W07-13(A1)	05/23/91	TOC	11.28	11.31	7.16	4.12
W07-15(A2)	05/23/91	TOC	8.10	8.30	5.86	2.24
W07-16(C)	05/23/91	TOM	10.39	11.15	1.42	8.97
W07-17(A2)	05/23/91	TOM	6.99	6.99	6.90	0.09
W07-18(A1)	05/23/91	TOM	10.79	11.19	5.07	5.72
W07-19(A1)	05/23/91	TOM	8.95	9.40	7.71	1.24
W07-20(A1)	05/23/91	TOM	10.20	10.51	7.86	2.34
W07-21(A1)	05/23/91	TOM	7.38	7.86	4.83	2.55

EXPLANATION:

TOC : Measurement taken from Top of Well Casing.
TOM : Measurement taken from Top of Steel Well Monument.
CBX : Measurement taken from Top of Christy Box installation cover.

[A] : Flowing artesian well.
[B] : Well paved over.

NAS Moffett Field
2nd Quarter 1991 Water Level Measurements
Sorted by Site,Date,Well
Site 08

Report date: 08/11/91

WELL	Measurement Date	Pt. of Ref.	Reference Point Elevation (ft. MSL)	Ground Level Elevation (ft. MSL)	Depth to Water (ft. MSL)	Water Level Elevation (ft. MSL)
W08-01(A1)	05/23/91	TOC	8.03	8.16	8.24	-0.21
W08-02(A2)	05/23/91	TOM	7.24	7.79	7.62	-0.38
W08-03(C) [A]	05/23/91	TOM	13.50	7.90	+0.13	13.63
W08-04(A1)	05/23/91	TOM	7.47	7.91	7.58	-0.11
W08-05(A1)	05/23/91	TOM	6.03	6.55	6.64	-0.61
W08-06(A1)	05/23/91	TOM	7.42	7.86	7.71	-0.29
W08-08(A1)	05/23/91	TOM	5.61	3.39	7.66	-2.05
W08-10(A2)	05/23/91	TOM	5.30	6.82	6.40	-1.10
W08-11(A2)	05/23/91	TOM	6.57	7.87	7.39	-0.82
W08-12(A2)	05/23/91	TOM	6.56	7.65	7.84	-1.28

EXPLANATION:

TOC : Measurement taken from Top of Well Casing.
TOM : Measurement taken from Top of Steel Well Monument.
CBX : Measurement taken from Top of Christy Box installation cover.

[A] : Flowing artesian well.
[B] : Well paved over.

NAS Moffett Field
2nd Quarter 1991 Water Level Measurements
Sorted by Site,Date,Well
Site 09

Report date: 08/11/91

WELL	Measurement Date	Pt. of Ref.	Reference Point Elevation (ft. MSL)	Ground Level Elevation (ft. MSL)	Depth to Water (ft. MSL)	Water Level Elevation (ft. MSL)
W09-01(A1)	05/23/91	TOC	18.72	18.86	8.71	10.01
W09-02(A1)	05/23/91	TOC	19.44	19.63	8.26	11.18
W09-03(C)	05/23/91	TOC	19.70	20.00	4.29	15.41
W09-04(B2)	05/23/91	TOM	13.34	13.86	6.39	6.95
W09-05(B3)	05/23/91	TOM	13.32	13.72	5.76	7.56
W09-06(A1)	05/23/91	TOM	18.23	18.50	8.33	9.90
W09-07(A1)	05/23/91	TOM	19.22	19.66	8.02	11.20
W09-08(A2)	05/23/91	TOM	20.55	21.45	8.47	12.08
W09-09(A2)	05/23/91	TOM	18.00	18.80	7.88	10.12
W09-10(A1)	05/23/91	TOC	12.33	13.44	6.25	6.08
W09-11(B2)	05/23/91	TOM	13.48	14.48	8.15	5.33
W09-12(B2)	05/23/91	TOM	20.30	21.18	6.73	13.57
W09-13(A2)	05/23/91	TOM	19.32	19.60	8.00	11.32
W09-14(A2)	05/23/91	TOM	20.53	20.90	6.80	13.73
W09-15(B2)	05/23/91	TOM	18.34	18.77	5.94	12.40
W09-16(A1)	05/23/91	TOM	22.84	24.10	7.73	15.11
W09-17(A2)	05/23/91	TOM	19.73	20.92	5.95	13.78

EXPLANATION:

TOC : Measurement taken from Top of Well Casing.
TOM : Measurement taken from Top of Steel Well Monument.
CBX : Measurement taken from Top of Christy Box installation cover.

[A] : Flowing artesian well.
[B] : Well paved over.

NAS Moffett Field
2nd Quarter 1991 Water Level Measurements
Sorted by Site,Date,Well
Site 09 (Continued)

Report date: 08/11/91

WELL	Measurement Date	Pt. of Ref.	Reference Point Elevation (ft. MSL)	Ground Level Elevation (ft. MSL)	Depth to Water (ft. MSL)	Water Level Elevation (ft. MSL)
W09-18(A1)	05/23/91	TOM	18.41	19.47	5.85	12.56
W09-19(A1)	05/23/91	TOM	22.62	23.86	8.33	14.29
W09-20(A2)	05/23/91	TOM	16.86	18.03	5.48	11.38
W09-21(A2)	05/23/91	TOM	16.14	17.32	4.51	11.63
W09-22(A2)	05/23/91	TOM	15.63	16.60	7.11	8.52
W09-23(A1)	05/23/91	TOM	16.01	17.28	6.69	9.32
W09-24(A1)	05/23/91	TOM	13.51	14.57	8.19	5.32
W09-25(A2)	05/23/91	TOM	15.68	16.74	7.09	8.59
W09-26(A1)	05/23/91	TOM	13.75	14.82	7.42	6.33
W09-27(A2)	05/23/91	TOM	16.39	16.79	8.99	7.40
W09-28(A2)	05/23/91	TOM	16.48	17.58	6.89	9.59
W09-29(A1)	05/23/91	TOM	16.96	18.15	4.23	12.73
W09-30(A1)	05/23/91	TOM	20.22	21.32	6.29	13.93
W09-31(A1)	05/23/91	TOM	16.58	17.71	7.94	8.64
W09-33(A2)	05/23/91	TOM	18.75	19.71	6.88	11.87
W09-34(A2)	05/23/91	TOM	18.87	19.96	7.63	11.24
W09-35(A1)	05/23/91	TOM	17.05	18.16	5.97	11.08

EXPLANATION:

TOC : Measurement taken from Top of Well Casing.
TOM : Measurement taken from Top of Steel Well Monument.
CBX : Measurement taken from Top of Christy Box installation cover.

[A] : Flowing artesian well.
[B] : Well paved over.

NAS Moffett Field
2nd Quarter 1991 Water Level Measurements
Sorted by Site,Date,Well
Site 09 (Continued)

Report date: 08/11/91

WELL	Measurement Date	Pt. of Ref.	Reference Point Elevation (ft. MSL)	Ground Level Elevation (ft. MSL)	Depth to Water (ft. MSL)	Water Level Elevation (ft. MSL)
W09-36(A2)	05/23/91	TOM	20.51	21.66	8.33	12.18
W09-37(A1)	05/23/91	TOM	20.88	22.02	6.70	14.18
W09-38(A1)	05/23/91	TOM	23.01	24.12	7.61	15.40
W09-39(B2)	05/23/91	TOM	15.71	16.63	7.25	8.46
W09-40(B2)	05/23/91	TOM	20.51	21.51	7.32	13.19
W09-41(A2)	05/23/91	TOM	22.98	23.87	7.36	15.62
W09-42(A2)	05/23/91	TOM	16.98	18.18	3.97	13.01
W09-43(A2)	05/23/91	TOM	16.18	17.15	10.08	6.10
FP09-01(A1)	05/23/91	TOM	16.54	17.14	7.32	9.22
FP09-02(A1)	05/23/91	TOM	17.81	18.80	5.89	11.92

EXPLANATION:

TOC : Measurement taken from Top of Well Casing.
TOM : Measurement taken from Top of Steel Well Monument.
CBX : Measurement taken from Top of Christy Box installation cover.

[A] : Flowing artesian well.
[B] : Well paved over.

NAS Moffett Field
2nd Quarter 1991 Water Level Measurements
Sorted by Site,Date,Well
Site 10

Report date: 08/11/91

WELL	Measurement Date	Pt. of Ref.	Reference Point Elevation (ft. MSL)	Ground Level Elevation (ft. MSL)	Depth to Water (ft. MSL)	Water Level Elevation (ft. MSL)
W10-02(A1)	05/24/91	TOC	15.55	15.50	5.39	10.16
W10-03(B2)	05/24/91	TOC	15.58	15.55	5.26	10.32
W10-04(A2)	05/24/91	TOC	9.77	9.80	5.23	4.54
W10-05(A1)	05/24/91	TOM	9.05	9.72	5.18	3.87
W10-06(C)	05/23/91	TOM	18.06	18.85	5.34	12.72

EXPLANATION:

TOC : Measurement taken from Top of Well Casing.
TOM : Measurement taken from Top of Steel Well Monument.
CBX : Measurement taken from Top of Christy Box installation cover.

[A] : Flowing artesian well.
[B] : Well paved over.

NAS Moffett Field
2nd Quarter 1991 Water Level Measurements
Sorted by Site,Date,Well
Site 11

Report date: 08/11/91

WELL	Measurement Date	Pt. of Ref.	Reference Point Elevation (ft. MSL)	Ground Level Elevation (ft. MSL)	Depth to Water (ft. MSL)	Water Level Elevation (ft. MSL)
W11-01(A1)	05/23/91	TOM	4.13	1.44	9.28	-5.15
W11-02(A1)	05/23/91	TOM	4.86	1.67	9.40	-4.54

EXPLANATION:

TOC : Measurement taken from Top of Well Casing.
TOM : Measurement taken from Top of Steel Well Monument.
CBX : Measurement taken from Top of Christy Box installation cover.

[A] : Flowing artesian well.
[B] : Well paved over.

NAS Moffett Field
2nd Quarter 1991 Water Level Measurements
Sorted by Site,Date,Well
Site 12

Report date: 08/11/91

WELL	Measurement Date	Pt. of Ref.	Reference Point Elevation (ft. MSL)	Ground Level Elevation (ft. MSL)	Depth to Water (ft. MSL)	Water Level Elevation (ft. MSL)
W12-01(A1)	05/23/91	TOM	8.31	8.88	7.49	0.82
W12-02(A1)	05/23/91	TOM	8.54	8.99	8.47	0.07
W12-03(A1)	05/23/91	TOM	5.42	5.79	5.61	-0.19

EXPLANATION:

TOC : Measurement taken from Top of Well Casing.
TOM : Measurement taken from Top of Steel Well Monument.
CBX : Measurement taken from Top of Christy Box installation cover.

[A] : Flowing artesian well.
[B] : Well paved over.

NAS Moffett Field
2nd Quarter 1991 Water Level Measurements
Sorted by Site,Date,Well
Site 14

Report date: 08/11/91

WELL	Measurement Date	Pt. of Ref.	Reference Point Elevation (ft. MSL)	Ground Level Elevation (ft. MSL)	Depth to Water (ft. MSL)	Water Level Elevation (ft. MSL)
W14-01(A2)	05/23/91	TOM	29.94	30.33	8.48	21.46
W14-02(A1)	05/23/91	TOM	29.85	30.51	8.70	21.15
W14-03(A1)	05/23/91	TOM	31.37	31.65	9.58	21.79
W14-04(A1)	05/23/91	TOM	29.09	29.54	8.21	20.88
W14-05(A2)	05/23/91	TOM	31.25	31.62	9.25	22.00
W14-06(A2)	05/23/91	TOM	29.19	29.63	7.87	21.32

EXPLANATION:

TOC : Measurement taken from Top of Well Casing.
TOM : Measurement taken from Top of Steel Well Monument.
CBX : Measurement taken from Top of Christy Box installation cover.

[A] : Flowing artesian well.
[B] : Well paved over.

NAS Moffett Field
2nd Quarter 1991 Water Level Measurements
Sorted by Site,Date,Well
Site 19

Report date: 08/11/91

WELL	Measurement Date	Pt. of Ref.	Reference Point Elevation (ft. MSL)	Ground Level Elevation (ft. MSL)	Depth to Water (ft. MSL)	Water Level Elevation (ft. MSL)
W19-01(A1)	05/23/91	TOM	9.26	9.78	8.84	0.42
W19-02(A2)	05/23/91	TOM	10.02	10.31	9.23	0.79
W19-03(A2)	05/23/91	TOM	7.68	8.18	7.61	0.07
W19-04(A1)	05/23/91	TOM	7.77	8.25	7.74	0.03

EXPLANATION:

TOC : Measurement taken from Top of Well Casing.
TOM : Measurement taken from Top of Steel Well Monument.
CBX : Measurement taken from Top of Christy Box installation cover.

[A] : Flowing artesian well.
[B] : Well paved over.

VOLUME 2, APPENDIX A

HYDROGRAPHS

The following hydrographs are depicted by site and subaquifer. The wells chosen for each graph represent wells in proximity to each other and thus should portray similar trends.

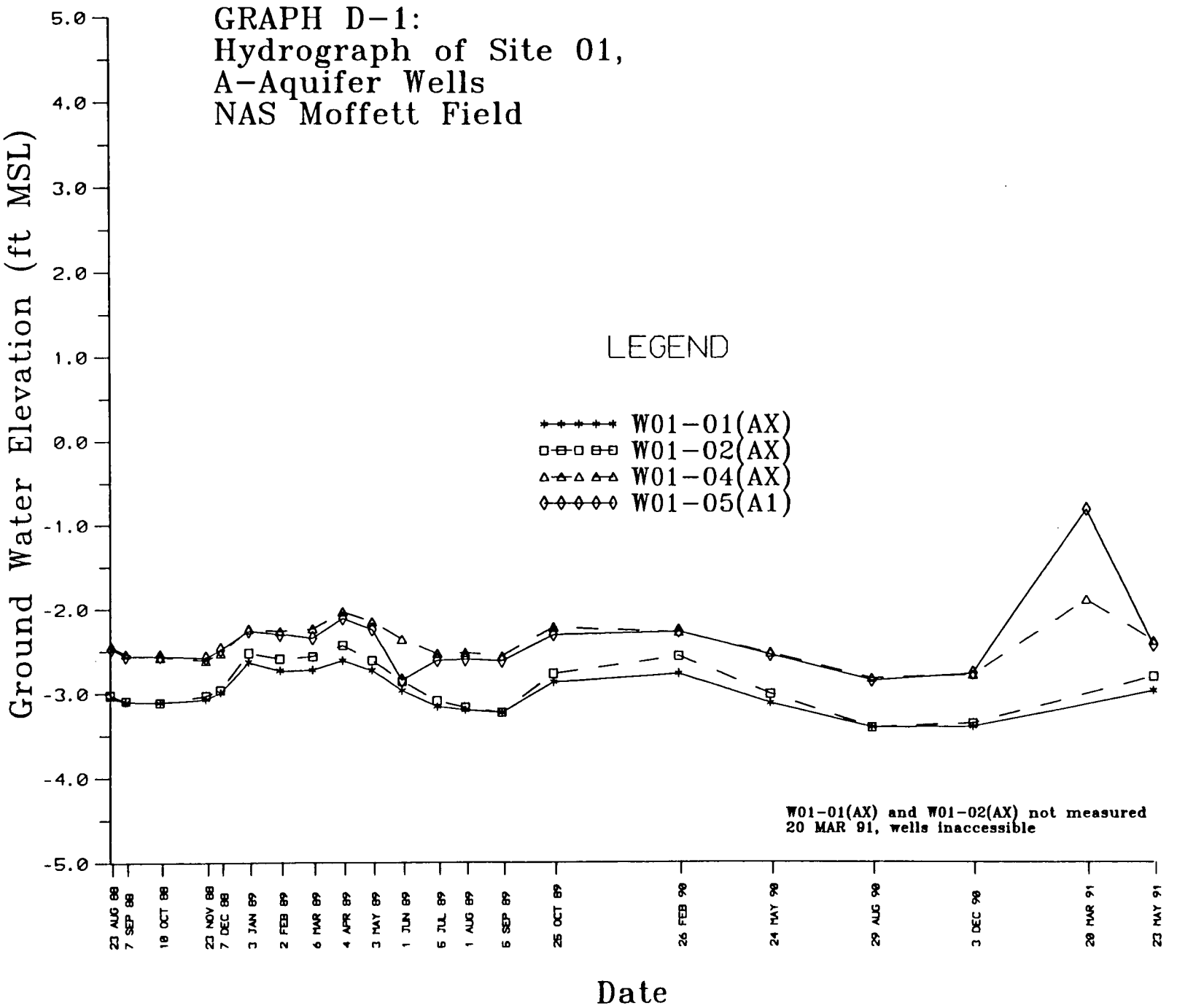
GRAPH D-1:
Hydrograph of Site 01,
A-Aquifer Wells
NAS Moffett Field
Ground Water Elevation (ft MSL)
5.0
4.0
3.0
2.0
1.0
0.0
-1.0
-2.0
-3.0
-4.0
-5.0
LEGEND
W01-01(AX)
W01-02(AX)
W01-04(AX)
W01-05(A1)
W01-01(AX) and W01-02(AX) not measured
20 MAR 91, wells inaccessible
23 AUG 88
7 SEP 88
18 OCT 88
23 NOV 88
7 DEC 88
3 JAN 89
2 FEB 89
6 MAR 89
4 APR 89
3 MAY 89
1 JUN 89
6 JUL 89
1 AUG 89
6 SEP 89
25 OCT 89
26 FEB 90
24 MAY 90
29 AUG 90
3 DEC 90
20 MAR 91
23 MAY 91
Date

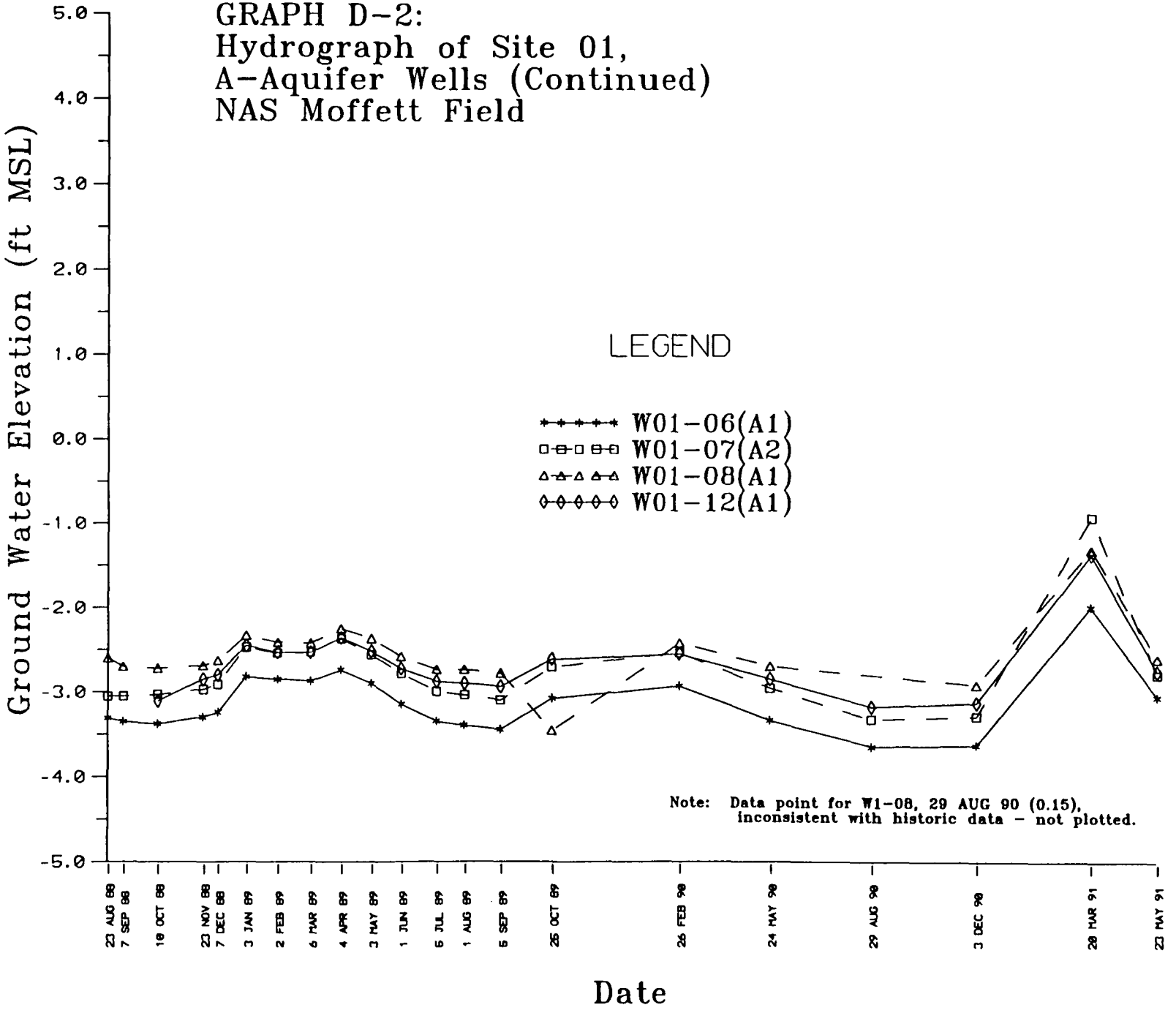
GRAPH D-2:
Hydrograph of Site 01,
A-Aquifer Wells (Continued)
NAS Moffett Field
Ground Water Elevation (ft MSL)
5.0
4.0
3.0
2.0
1.0
0.0
-1.0
-2.0
-3.0
-4.0
-5.0
LEGEND
W01-06(A1)
W01-07(A2)
W01-08(A1)
W01-12(A1)
Note: Data point for W1-08, 29 AUG 90 (0.15), inconsistent with historic data - not plotted.
23 AUG 88
7 SEP 88
18 OCT 88
23 NOV 88
7 DEC 88
3 JAN 89
2 FEB 89
6 MAR 89
4 APR 89
3 MAY 89
1 JUN 89
6 JUL 89
1 AUG 89
5 SEP 89
25 OCT 89
26 FEB 90
24 MAY 90
29 AUG 90
3 DEC 90
28 MAR 91
23 MAY 91
Date

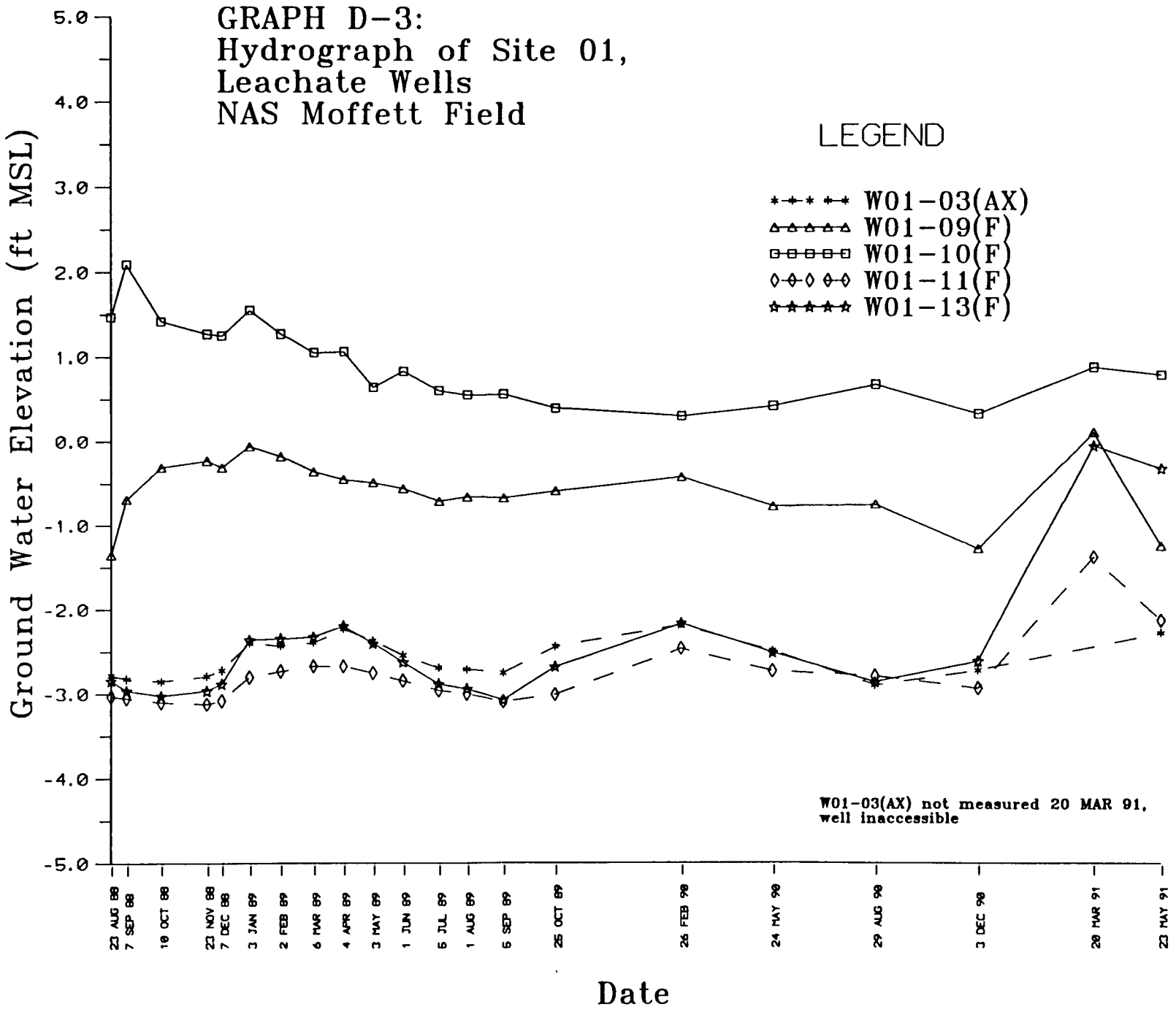
GRAPH D-3:
Hydrograph of Site 01,
Leachate Wells
NAS Moffett Field
LEGEND
W01-03(AX)
W01-09(F)
W01-10(F)
W01-11(F)
W01-13(F)
W01-03(AX) not measured 20 MAR 91, well inaccessible
Ground Water Elevation (ft MSL)
5.0
4.0
3.0
2.0
1.0
0.0
-1.0
-2.0
-3.0
-4.0
-5.0
23 AUG 88
7 SEP 88
10 OCT 88
23 NOV 88
7 DEC 88
3 JAN 89
2 FEB 89
6 MAR 89
4 APR 89
3 MAY 89
1 JUN 89
6 JUL 89
1 AUG 89
5 SEP 89
25 OCT 89
26 FEB 90
24 MAY 90
29 AUG 90
3 DEC 90
20 MAR 91
23 MAY 91
Date

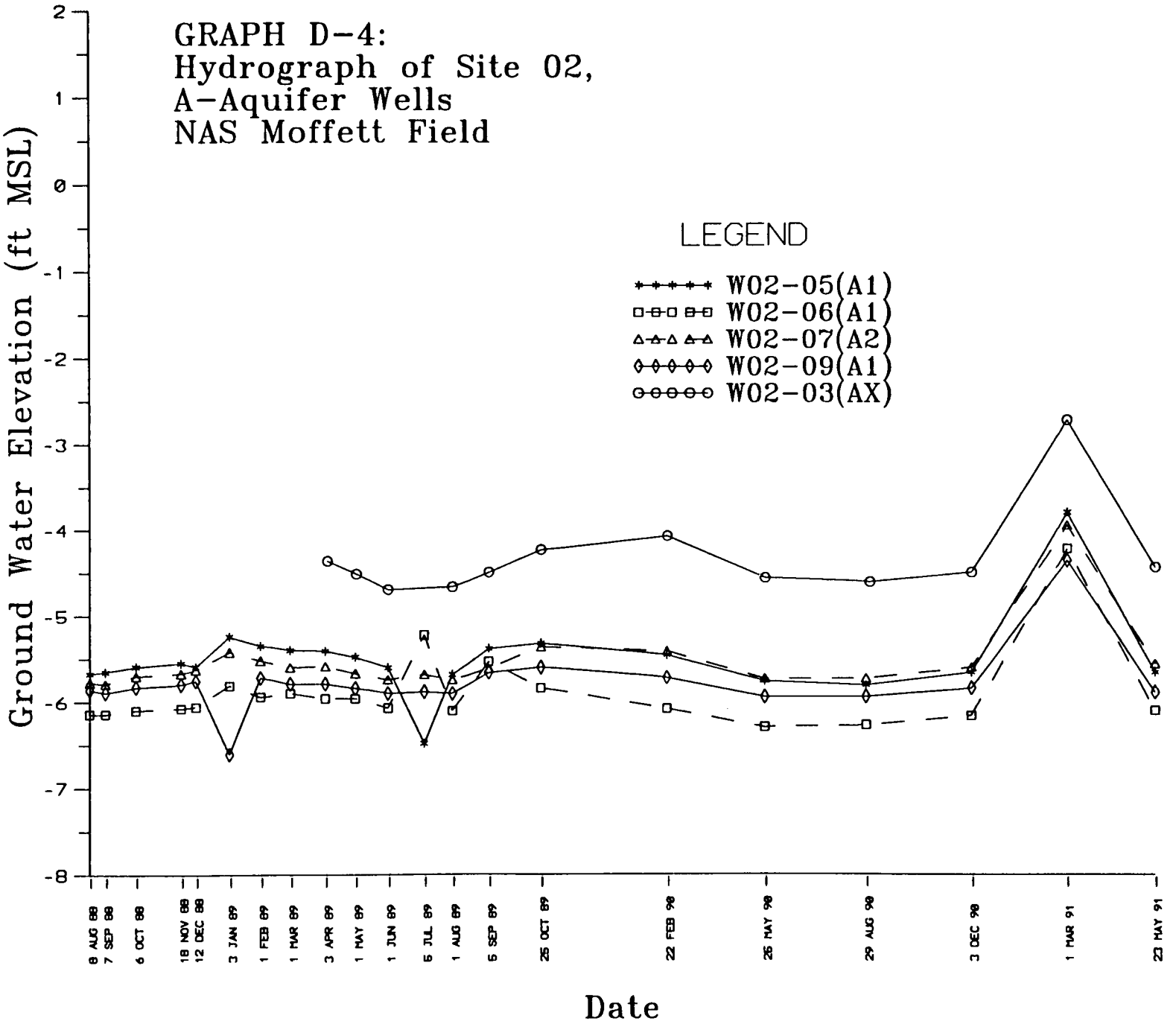
GRAPH D-4:
Hydrograph of Site 02,
A-Aquifer Wells
NAS Moffett Field
LEGEND
W02-05(A1)
W02-06(A1)
W02-07(A2)
W02-09(A1)
W02-03(AX)
Ground Water Elevation (ft MSL)
2
1
0
-1
-2
-3
-4
-5
-6
-7
-8
8 AUG 88
7 SEP 88
6 OCT 88
18 NOV 88
12 DEC 88
3 JAN 89
1 FEB 89
1 MAR 89
3 APR 89
1 MAY 89
1 JUN 89
5 JUL 89
1 AUG 89
5 SEP 89
25 OCT 89
22 FEB 90
26 MAY 90
29 AUG 90
3 DEC 90
1 MAR 91
23 MAY 91
Date

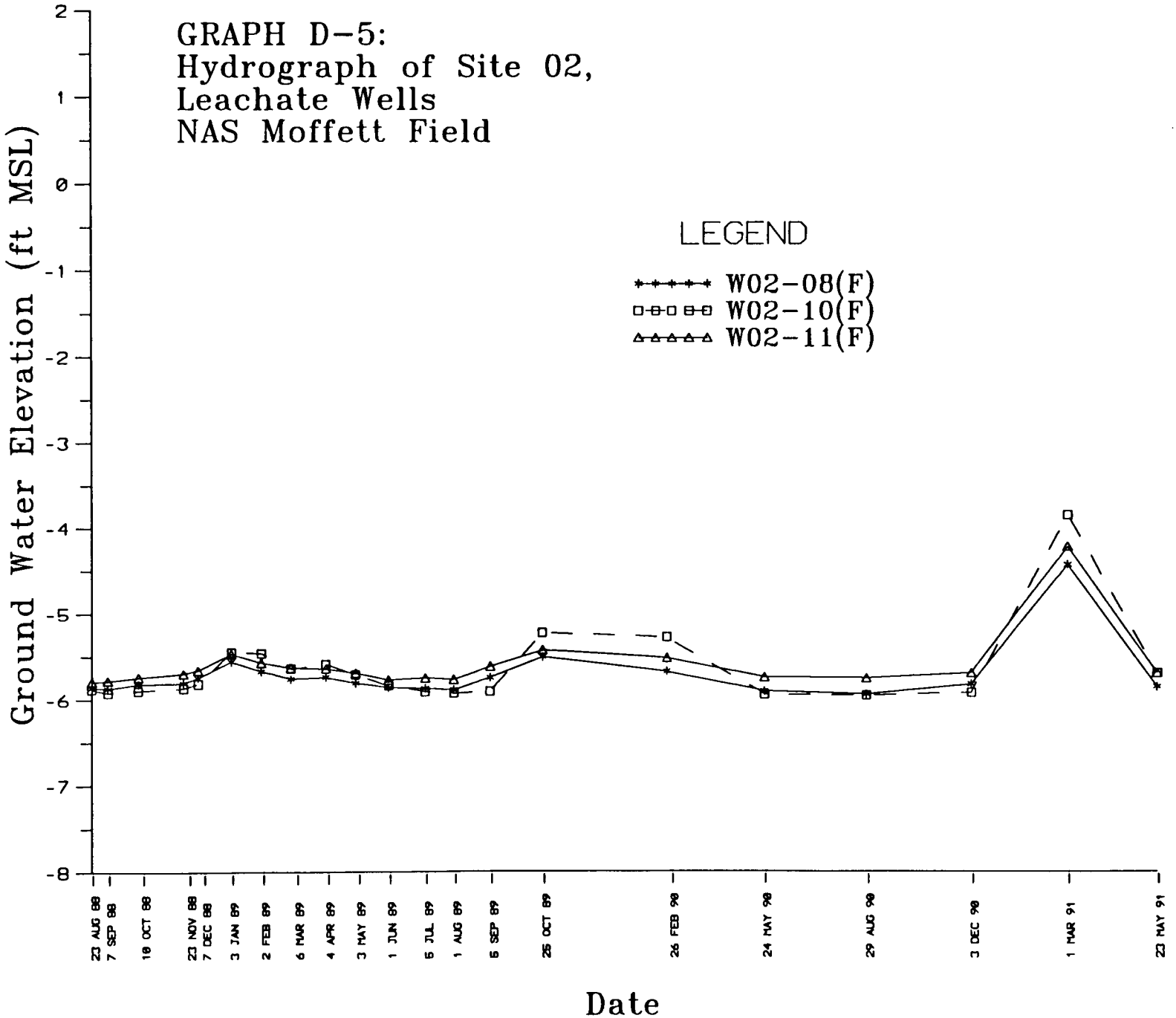
GRAPH D-5:
Hydrograph of Site 02,
Leachate Wells
NAS Moffett Field
LEGEND
W02-08(F)
W02-10(F)
W02-11(F)
Ground Water Elevation (ft MSL)
2
1
0
-1
-2
-3
-4
-5
-6
-7
-8
23 AUG 88
7 SEP 88
10 OCT 88
23 NOV 88
7 DEC 88
3 JAN 89
2 FEB 89
6 MAR 89
4 APR 89
3 MAY 89
1 JUN 89
5 JUL 89
1 AUG 89
5 SEP 89
25 OCT 89
26 FEB 90
24 MAY 90
29 AUG 90
3 DEC 90
1 MAR 91
23 MAY 91
Date

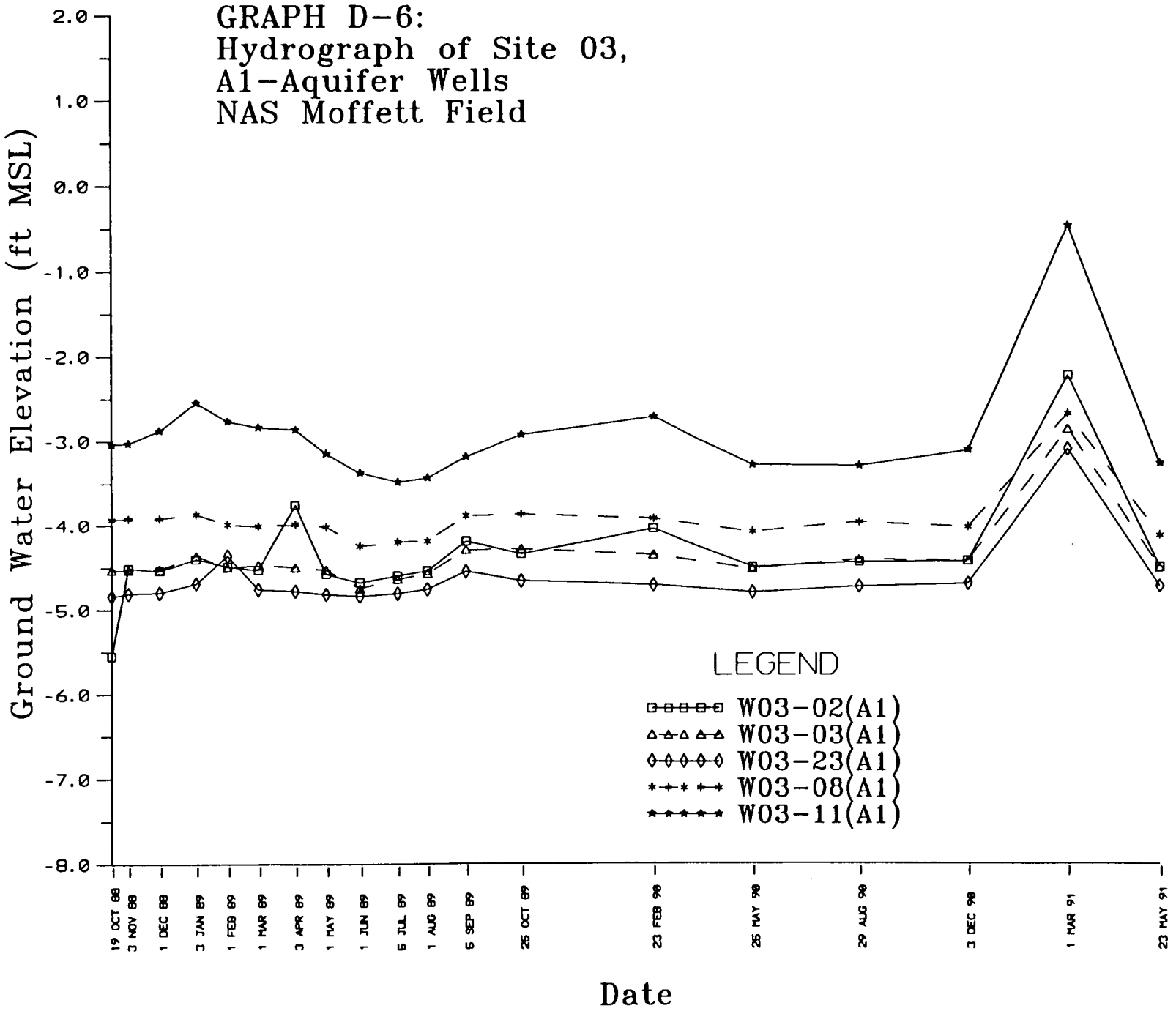
GRAPH D-6:
Hydrograph of Site 03,
A1-Aquifer Wells
NAS Moffett Field
Ground Water Elevation (ft MSL)
2.0
1.0
0.0
-1.0
-2.0
-3.0
-4.0
-5.0
-6.0
-7.0
-8.0
19 OCT 88
3 NOV 88
1 DEC 88
3 JAN 89
1 FEB 89
1 MAR 89
3 APR 89
1 MAY 89
1 JUN 89
6 JUL 89
1 AUG 89
6 SEP 89
26 OCT 89
23 FEB 90
26 MAY 90
29 AUG 90
3 DEC 90
1 MAR 91
23 MAY 91
Date
LEGEND
W03-02(A1)
W03-03(A1)
W03-23(A1)
W03-08(A1)
W03-11(A1)

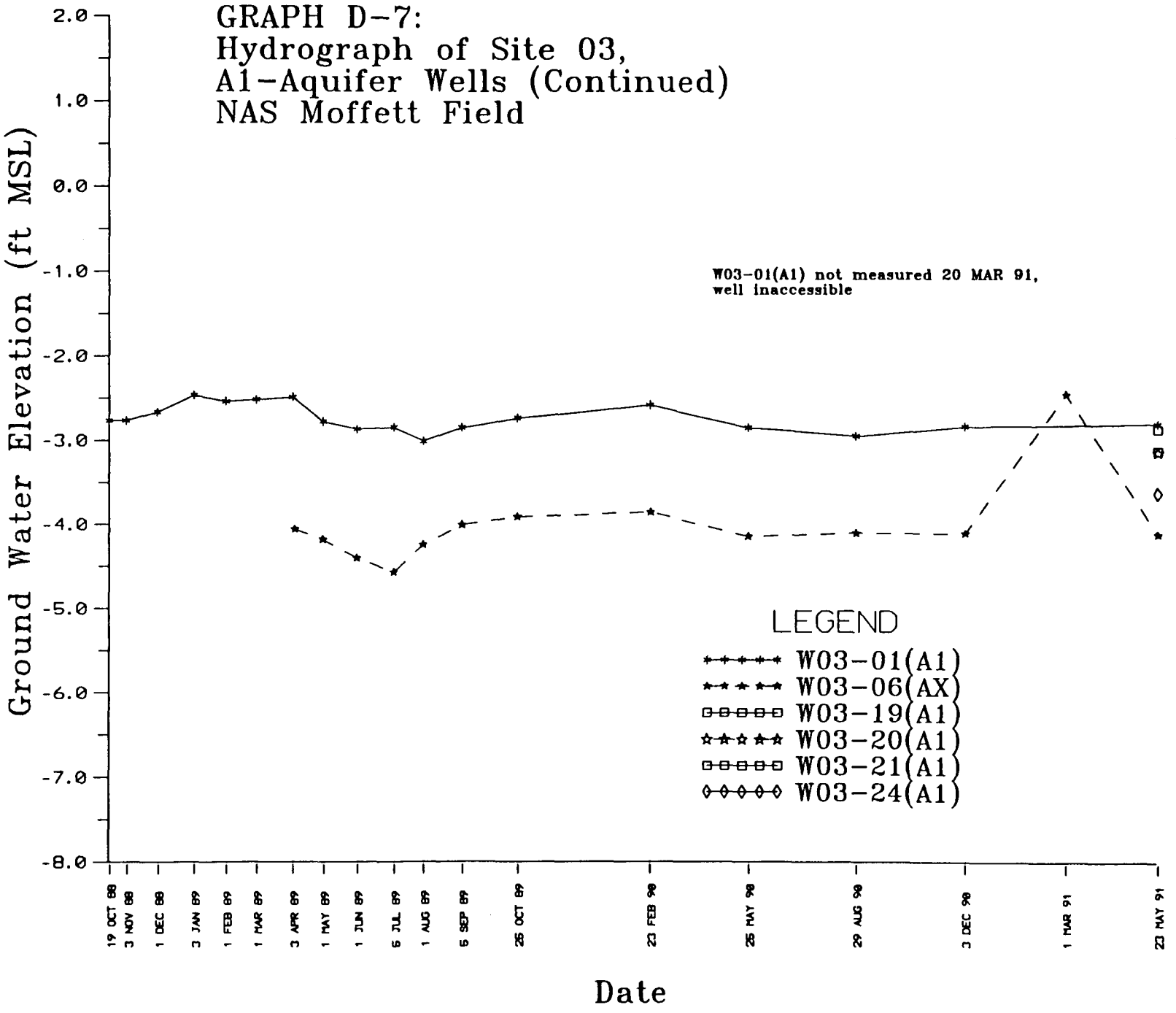
GRAPH D-7:
Hydrograph of Site 03,
A1-Aquifer Wells (Continued)
NAS Moffett Field
W03-01(A1) not measured 20 MAR 91,
well inaccessible
LEGEND
W03-01(A1)
W03-06(AX)
W03-19(A1)
W03-20(A1)
W03-21(A1)
W03-24(A1)
Ground Water Elevation (ft MSL)
2.0
1.0
0.0
-1.0
-2.0
-3.0
-4.0
-5.0
-6.0
-7.0
-8.0
19 OCT 88
3 NOV 88
1 DEC 88
3 JAN 89
1 FEB 89
1 MAR 89
3 APR 89
1 MAY 89
1 JUN 89
5 JUL 89
1 AUG 89
5 SEP 89
25 OCT 89
23 FEB 90
25 MAY 90
29 AUG 90
3 DEC 90
1 MAR 91
23 MAY 91
Date

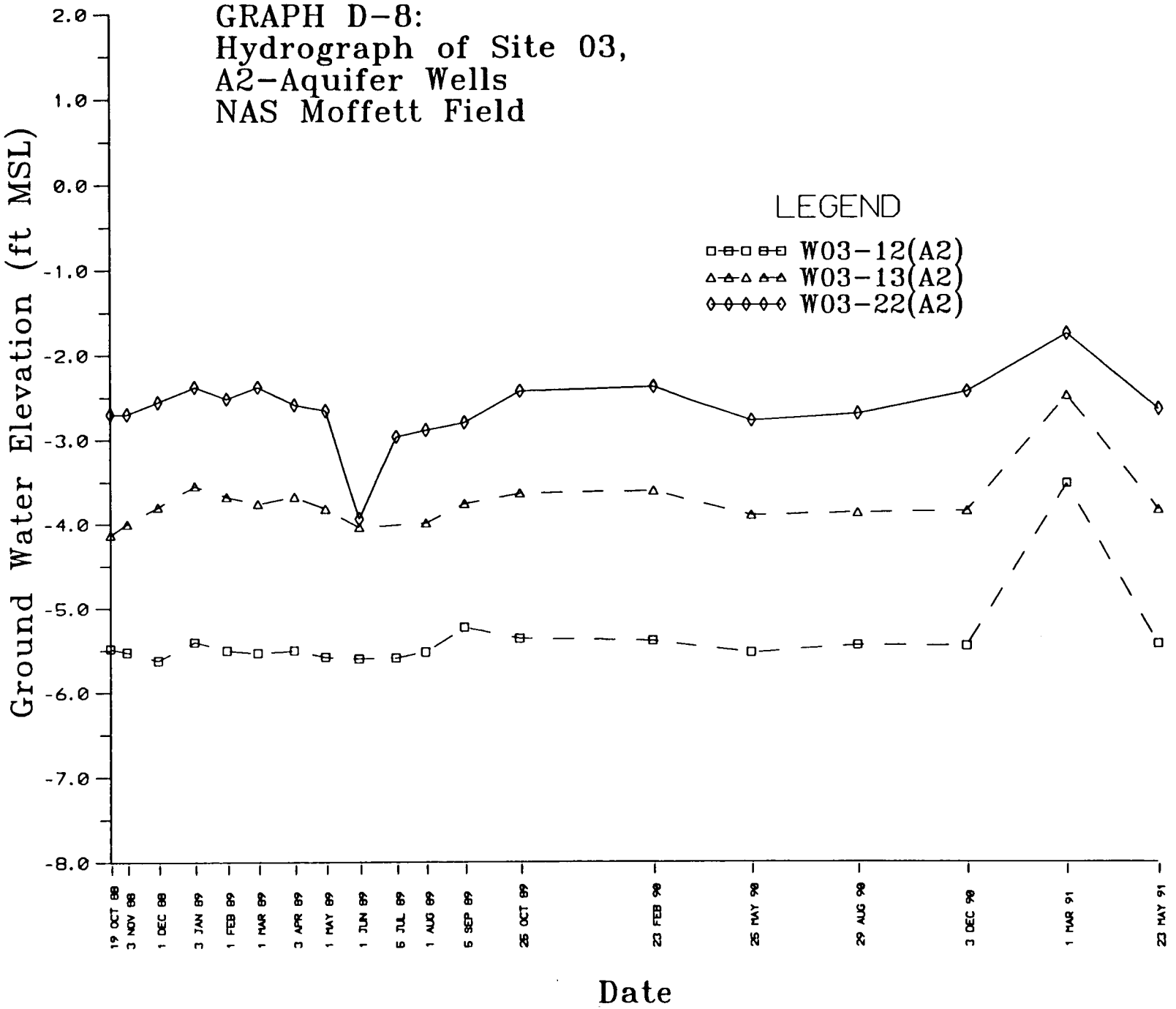
GRAPH D-8:
Hydrograph of Site 03,
A2-Aquifer Wells
NAS Moffett Field
LEGEND
W03-12(A2)
W03-13(A2)
W03-22(A2)
Ground Water Elevation (ft MSL)
2.0
1.0
0.0
-1.0
-2.0
-3.0
-4.0
-5.0
-6.0
-7.0
-8.0
19 OCT 88
3 NOV 88
1 DEC 88
3 JAN 89
1 FEB 89
1 MAR 89
3 APR 89
1 MAY 89
1 JUN 89
6 JUL 89
1 AUG 89
5 SEP 89
26 OCT 89
23 FEB 90
25 MAY 90
29 AUG 90
3 DEC 90
1 MAR 91
23 MAY 91
Date

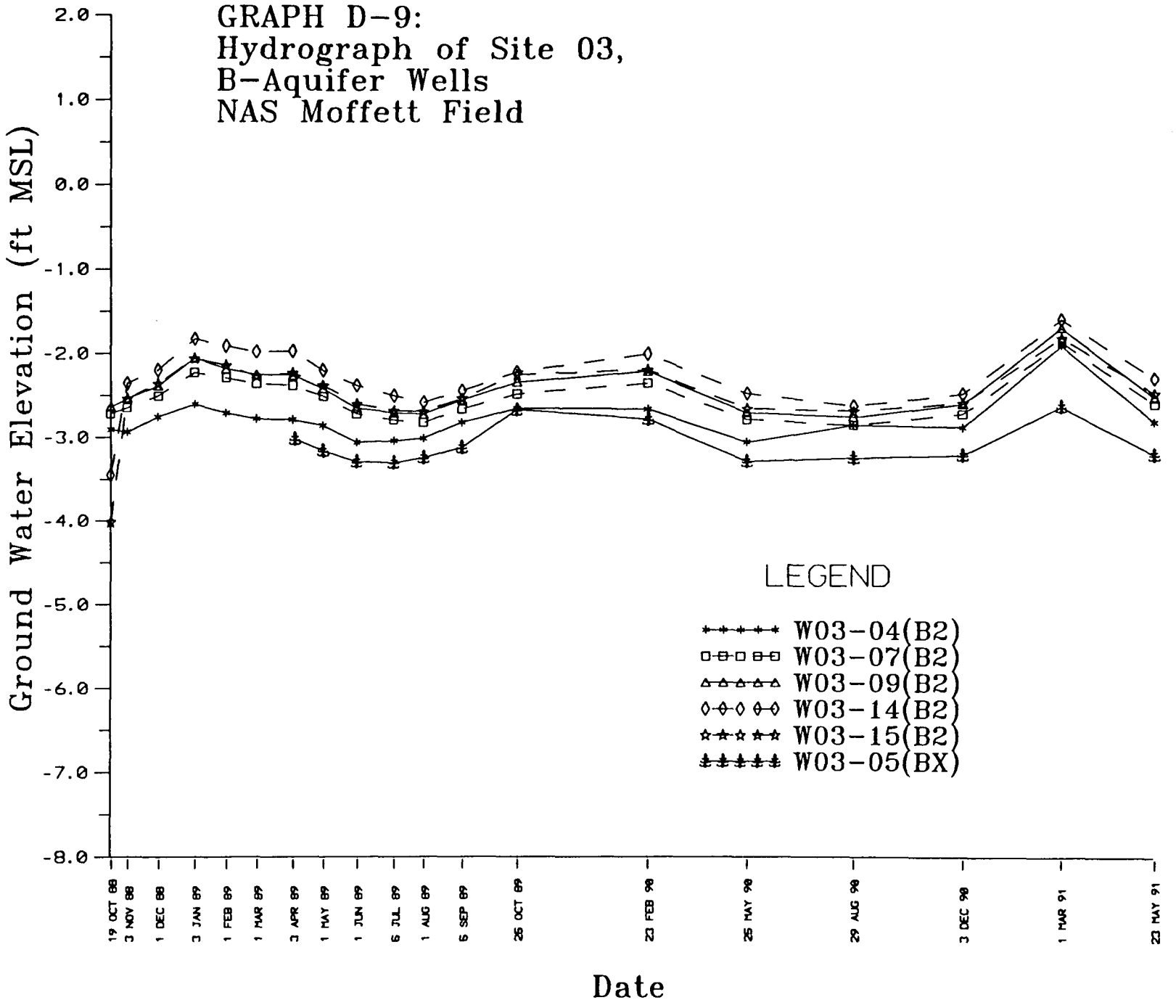
GRAPH D-9:
Hydrograph of Site 03,
B-Aquifer Wells
NAS Moffett Field
Ground Water Elevation (ft MSL)
2.0
1.0
0.0
-1.0
-2.0
-3.0
-4.0
-5.0
-6.0
-7.0
-8.0
19 OCT 88
3 NOV 88
1 DEC 88
3 JAN 89
1 FEB 89
1 MAR 89
3 APR 89
1 MAY 89
1 JUN 89
6 JUL 89
1 AUG 89
6 SEP 89
26 OCT 89
23 FEB 90
25 MAY 90
29 AUG 90
3 DEC 90
1 MAR 91
23 MAY 91
Date
LEGEND
W03-04(B2)
W03-07(B2)
W03-09(B2)
W03-14(B2)
W03-15(B2)
W03-05(BX)

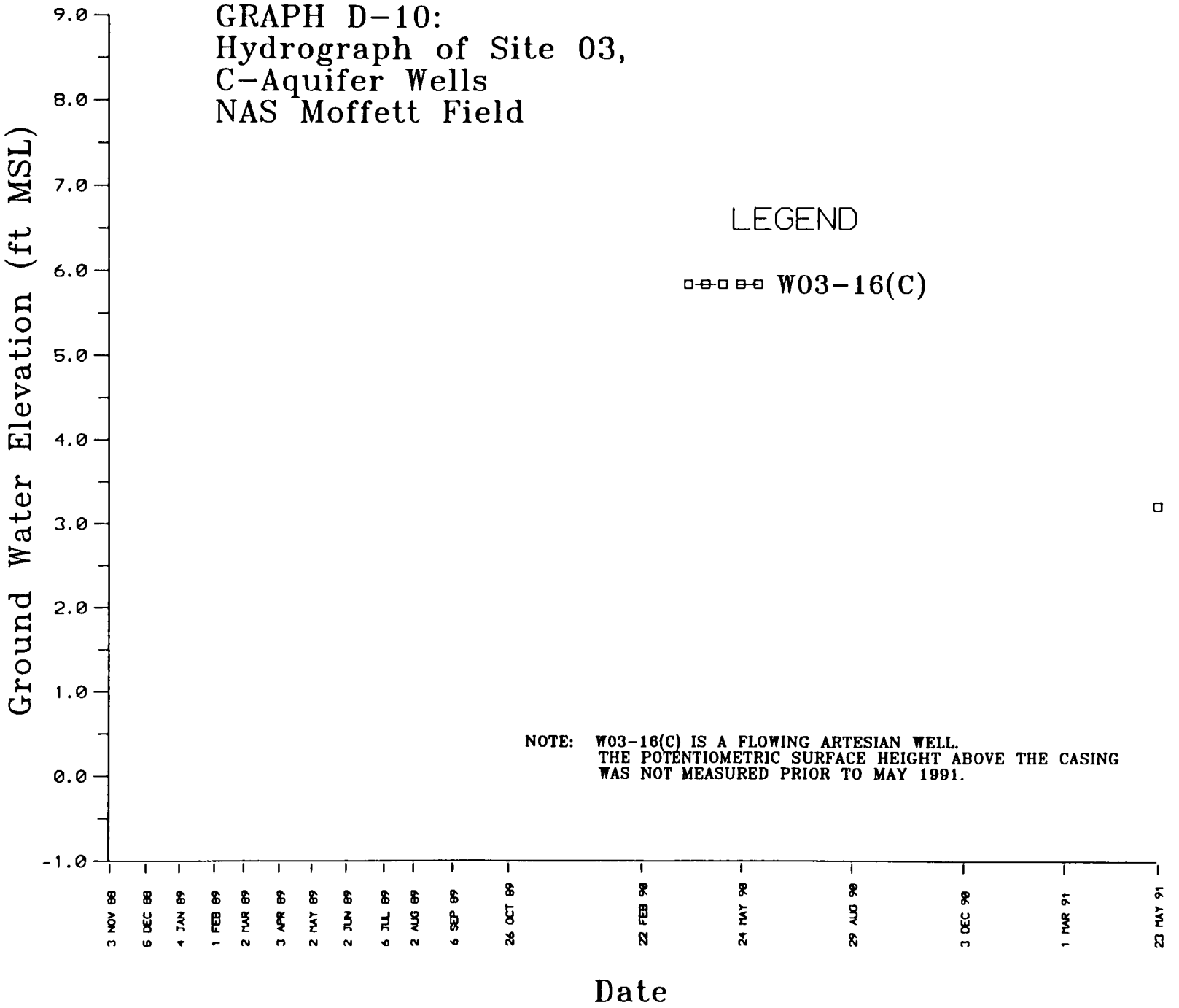
GRAPH D-10:
Hydrograph of Site 03,
C-Aquifer Wells
NAS Moffett Field
LEGEND
W03-16(C)
NOTE: W03-16(C) IS A FLOWING ARTESIAN WELL.
THE POTENTIOMETRIC SURFACE HEIGHT ABOVE THE CASING
WAS NOT MEASURED PRIOR TO MAY 1991.
Ground Water Elevation (ft MSL)
9.0
8.0
7.0
6.0
5.0
4.0
3.0
2.0
1.0
0.0
-1.0
3 NOV 88
6 DEC 88
4 JAN 89
1 FEB 89
2 MAR 89
3 APR 89
2 MAY 89
2 JUN 89
6 JUL 89
2 AUG 89
6 SEP 89
26 OCT 89
22 FEB 90
24 MAY 90
29 AUG 90
3 DEC 90
1 MAR 91
23 MAY 91
Date

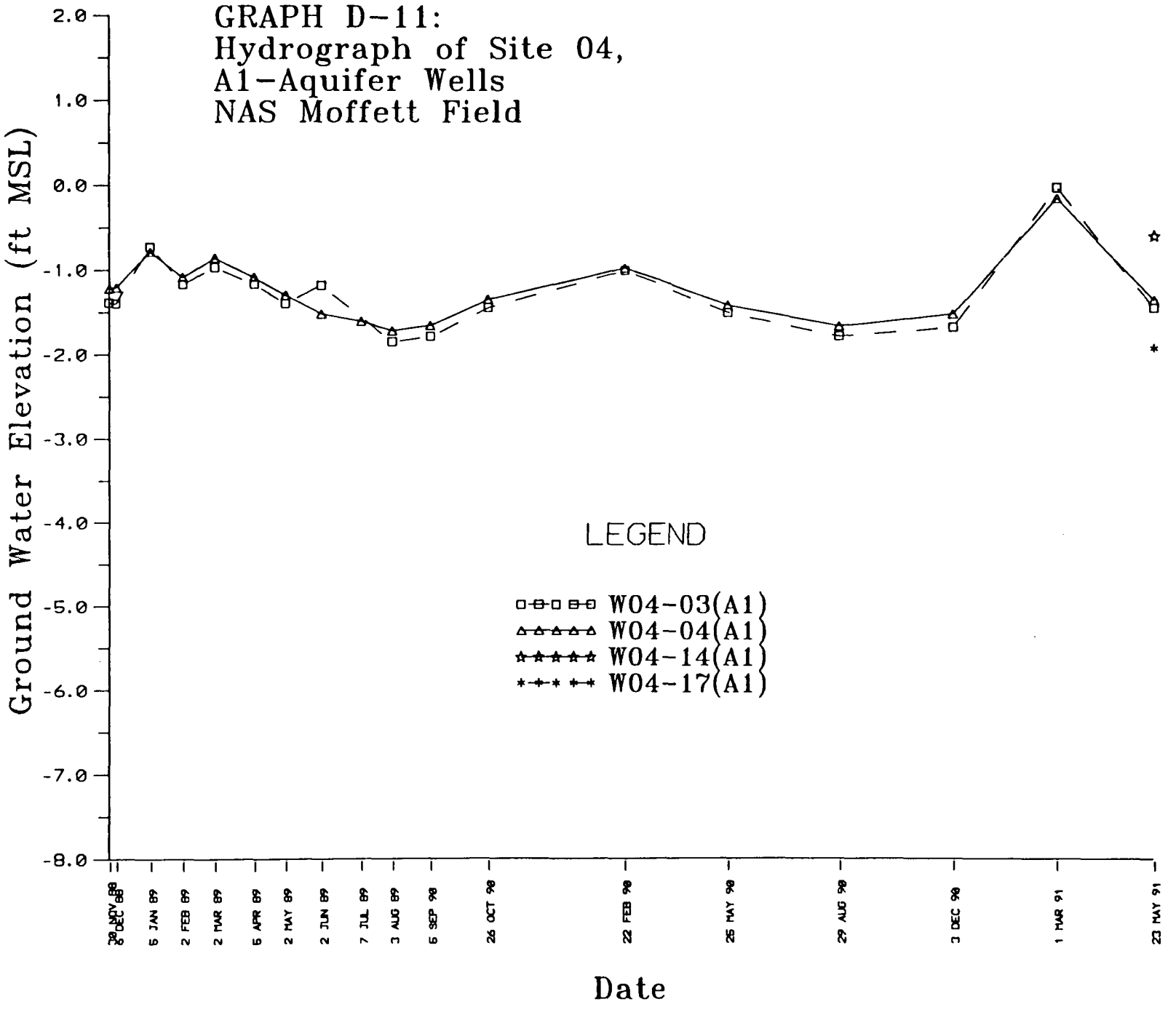
GRAPH D-11:
Hydrograph of Site 04,
A1-Aquifer Wells
NAS Moffett Field
Ground Water Elevation (ft MSL)
2.0
1.0
0.0
-1.0
-2.0
-3.0
-4.0
-5.0
-6.0
-7.0
-8.0
LEGEND
W04-03(A1)
W04-04(A1)
W04-14(A1)
W04-17(A1)
29 NOV 88
8 DEC 88
5 JAN 89
2 FEB 89
2 MAR 89
5 APR 89
2 MAY 89
2 JUN 89
7 JUL 89
3 AUG 89
5 SEP 90
26 OCT 90
22 FEB 90
25 MAY 90
29 AUG 90
3 DEC 90
1 MAR 91
23 MAY 91
Date

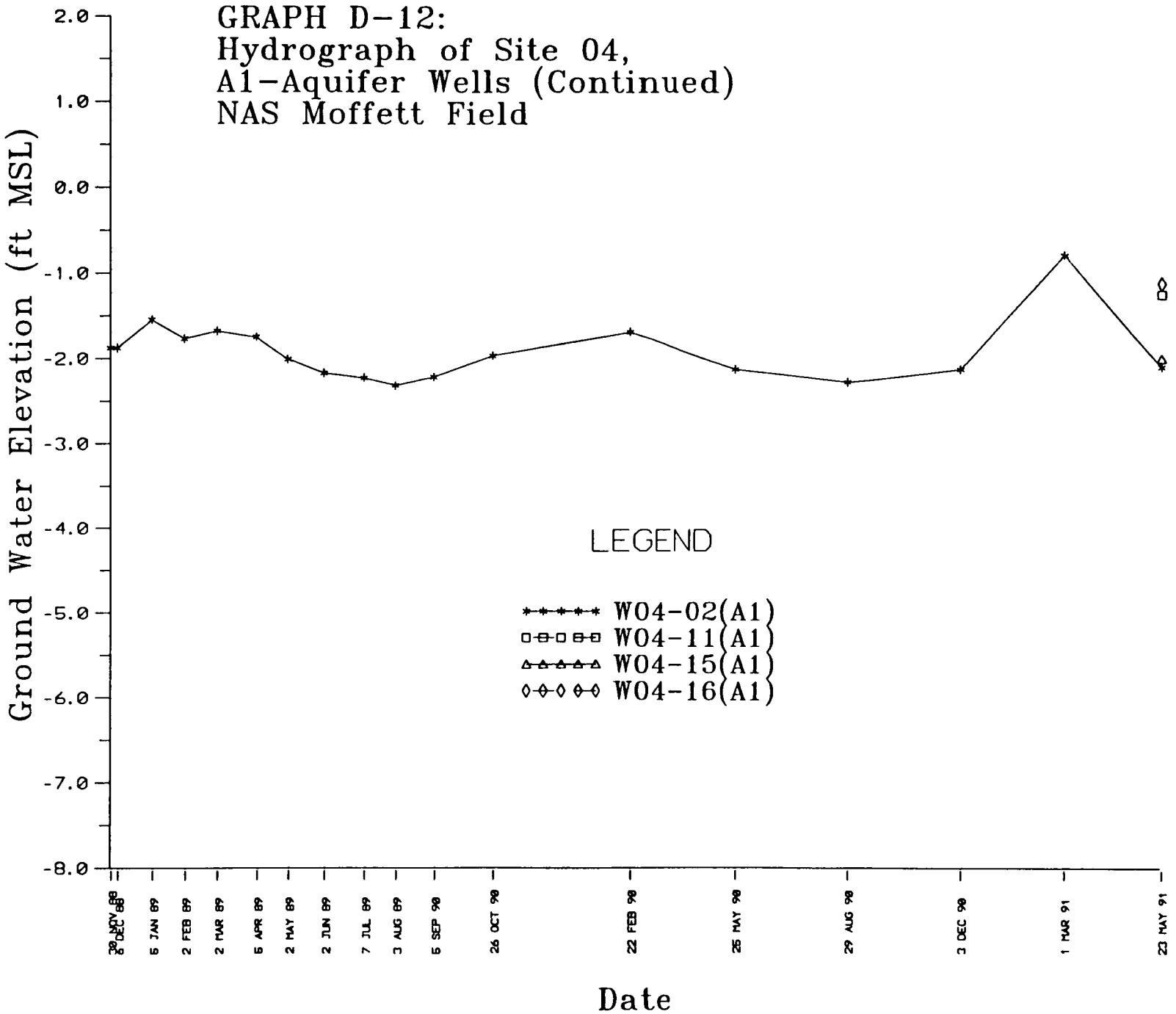
GRAPH D-12:
Hydrograph of Site 04,
A1-Aquifer Wells (Continued)
NAS Moffett Field
Ground Water Elevation (ft MSL)
2.0
1.0
0.0
-1.0
-2.0
-3.0
-4.0
-5.0
-6.0
-7.0
-8.0
LEGEND
W04-02(A1)
W04-11(A1)
W04-15(A1)
W04-16(A1)
30 NOV 88
8 DEC 88
5 JAN 89
2 FEB 89
2 MAR 89
5 APR 89
2 MAY 89
2 JUN 89
7 JUL 89
3 AUG 89
5 SEP 90
26 OCT 90
22 FEB 90
25 MAY 90
29 AUG 90
3 DEC 90
1 MAR 91
23 MAY 91
Date

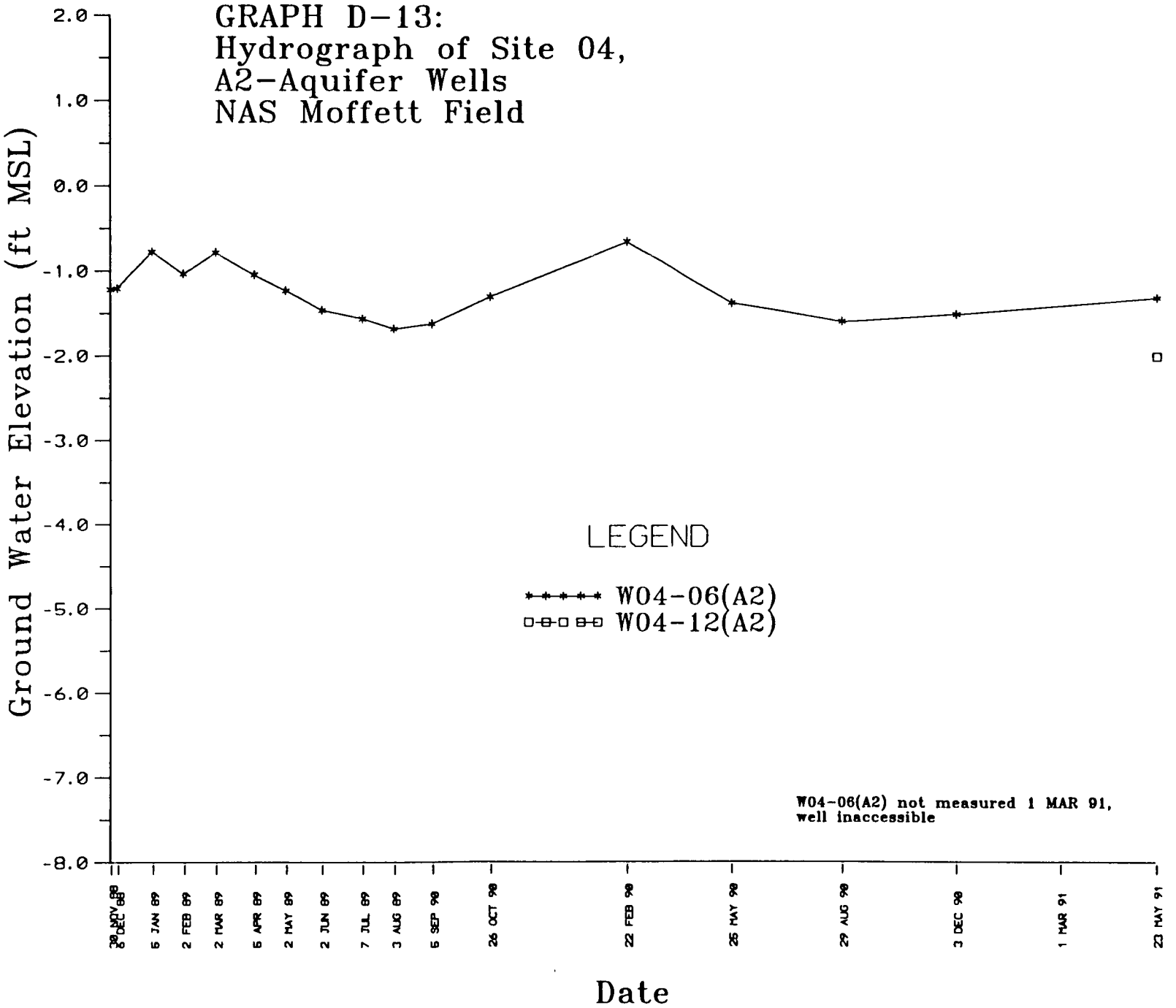
GRAPH D-13:
Hydrograph of Site 04,
A2-Aquifer Wells
NAS Moffett Field
Ground Water Elevation (ft MSL)
2.0
1.0
0.0
-1.0
-2.0
-3.0
-4.0
-5.0
-6.0
-7.0
-8.0
LEGEND
W04-06(A2)
W04-12(A2)
W04-06(A2) not measured 1 MAR 91,
well inaccessible
29 NOV 88
6 DEC 88
5 JAN 89
2 FEB 89
2 MAR 89
5 APR 89
2 MAY 89
2 JUN 89
7 JUL 89
3 AUG 89
5 SEP 90
26 OCT 90
22 FEB 90
26 MAY 90
29 AUG 90
3 DEC 90
1 MAR 91
23 MAY 91
Date

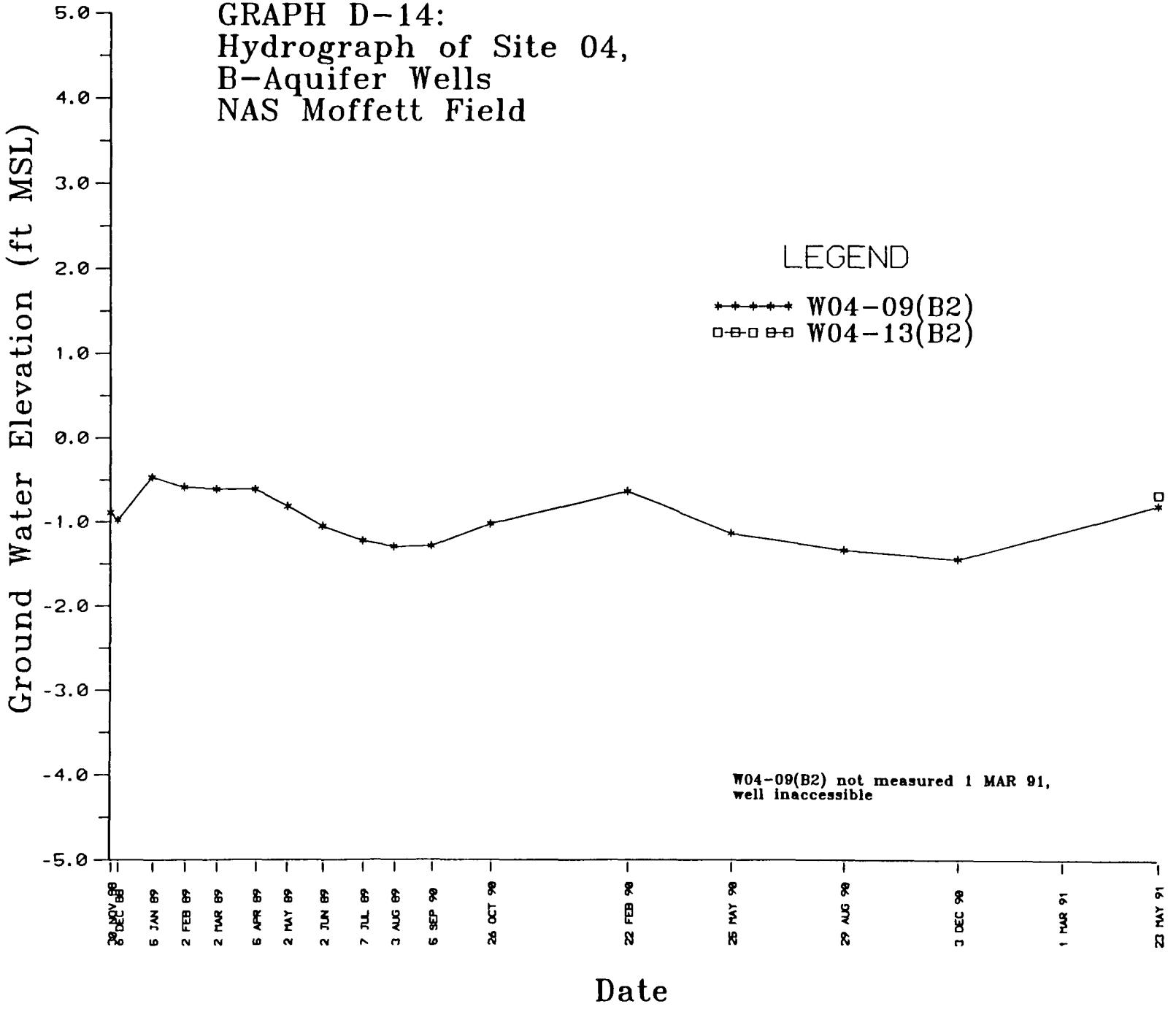
GRAPH D-14:
Hydrograph of Site 04,
B-Aquifer Wells
NAS Moffett Field
LEGEND
W04-09(B2)
W04-13(B2)
W04-09(B2) not measured 1 MAR 91,
well inaccessible
Ground Water Elevation (ft MSL)
5.0
4.0
3.0
2.0
1.0
0.0
-1.0
-2.0
-3.0
-4.0
-5.0
30 NOV 88
8 DEC 88
6 JAN 89
2 FEB 89
2 MAR 89
6 APR 89
2 MAY 89
2 JUN 89
7 JUL 89
3 AUG 89
6 SEP 90
26 OCT 90
22 FEB 90
25 MAY 90
29 AUG 90
3 DEC 90
1 MAR 91
23 MAY 91
Date

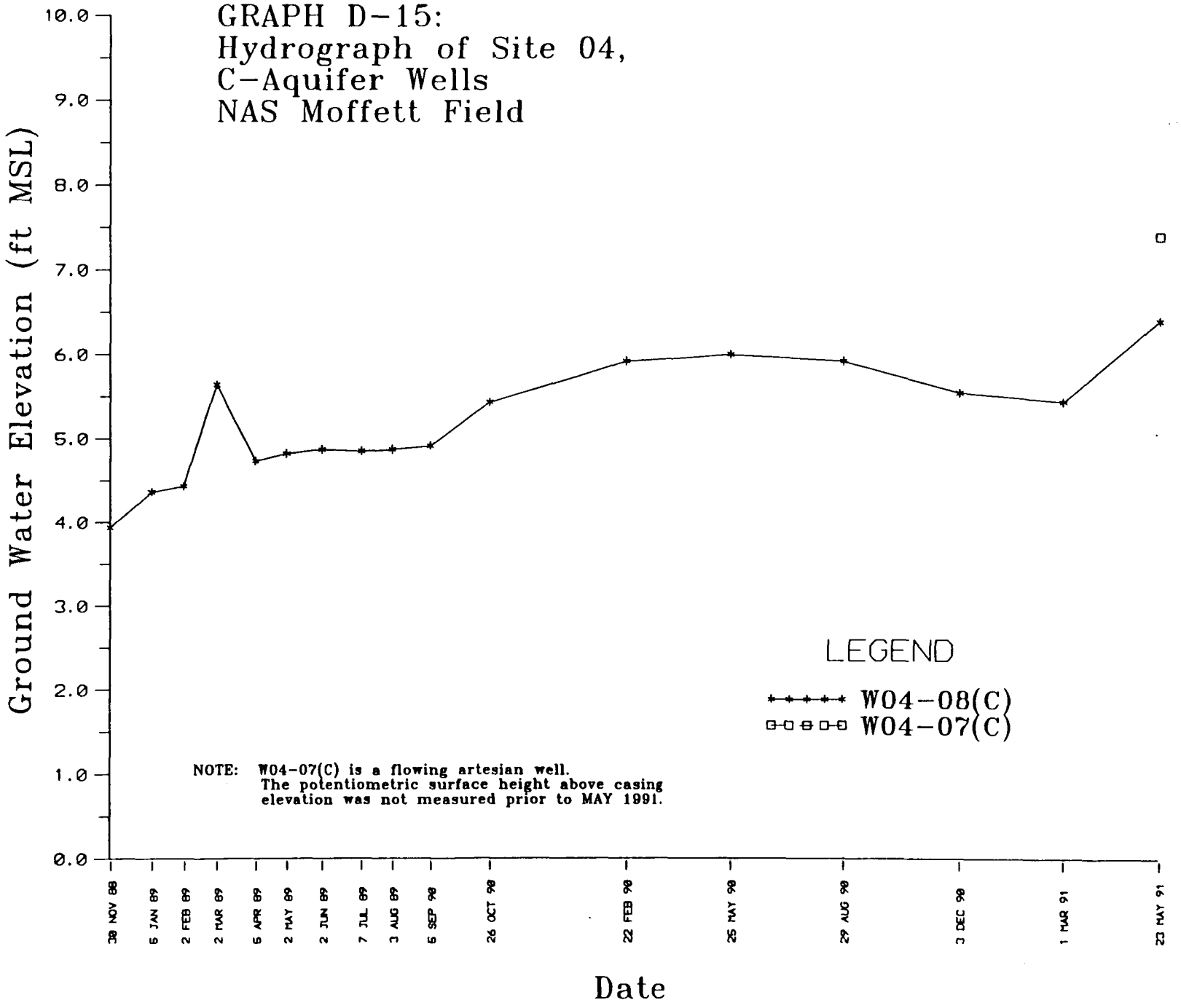
GRAPH D-15:
Hydrograph of Site 04,
C-Aquifer Wells
NAS Moffett Field
Ground Water Elevation (ft MSL)
10.0
9.0
8.0
7.0
6.0
5.0
4.0
3.0
2.0
1.0
0.0
30 NOV 88
5 JAN 89
2 FEB 89
2 MAR 89
5 APR 89
2 MAY 89
2 JUN 89
7 JUL 89
3 AUG 89
5 SEP 90
26 OCT 90
22 FEB 90
25 MAY 90
29 AUG 90
3 DEC 90
1 MAR 91
23 MAY 91
Date
LEGEND
W04-08(C)
W04-07(C)
NOTE: W04-07(C) is a flowing artesian well.
The potentiometric surface height above casing
elevation was not measured prior to MAY 1991.

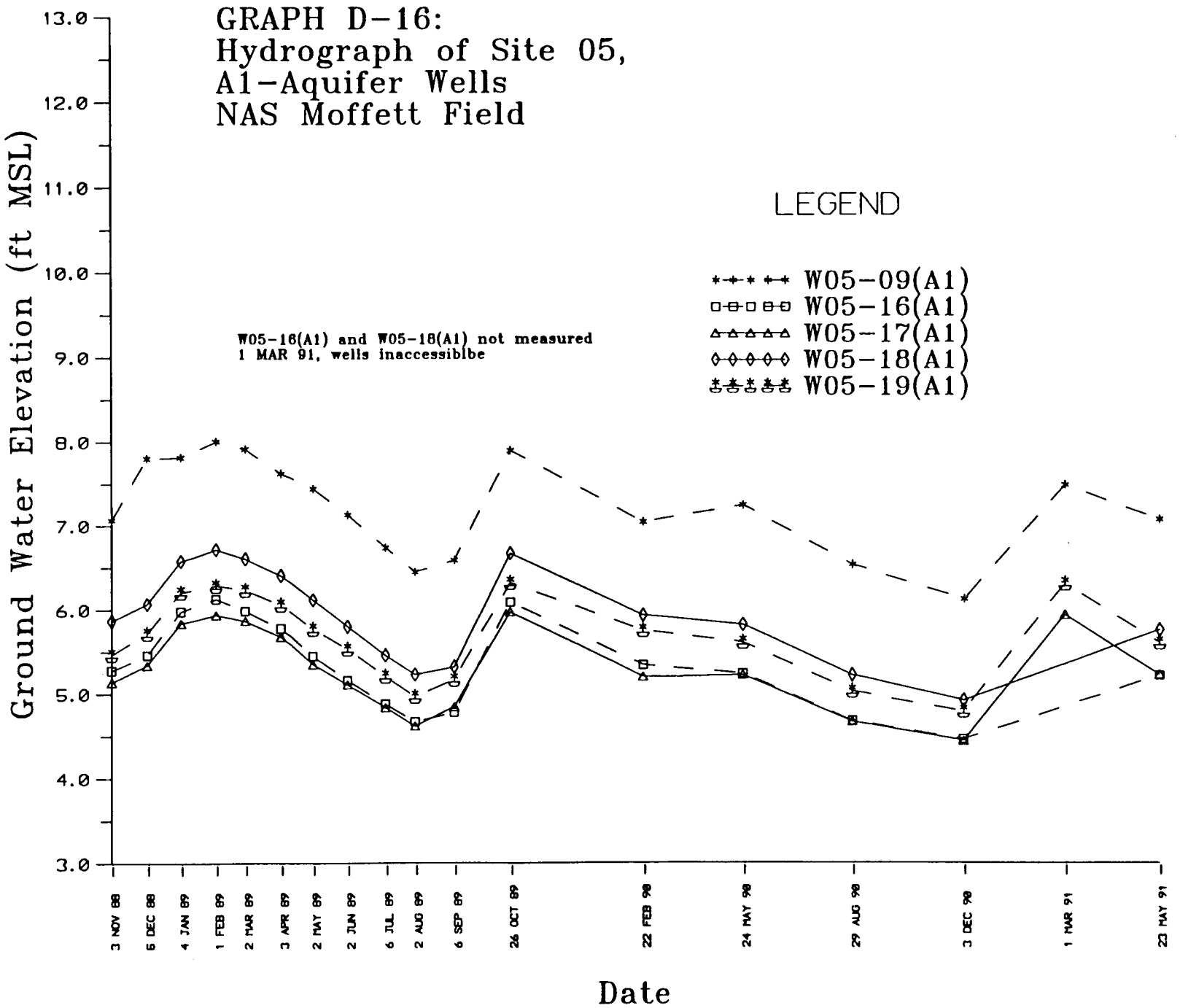
GRAPH D-16:
Hydrograph of Site 05,
A1-Aquifer Wells
NAS Moffett Field
LEGEND
W05-09(A1)
W05-16(A1)
W05-17(A1)
W05-18(A1)
W05-19(A1)
W05-16(A1) and W05-18(A1) not measured
1 MAR 91, wells inaccessiblbe
Ground Water Elevation (ft MSL)
13.0
12.0
11.0
10.0
9.0
8.0
7.0
6.0
5.0
4.0
3.0
3 NOV 88
5 DEC 88
4 JAN 89
1 FEB 89
2 MAR 89
3 APR 89
2 MAY 89
2 JUN 89
6 JUL 89
2 AUG 89
6 SEP 89
26 OCT 89
22 FEB 90
24 MAY 90
29 AUG 90
3 DEC 90
1 MAR 91
23 MAY 91
Date

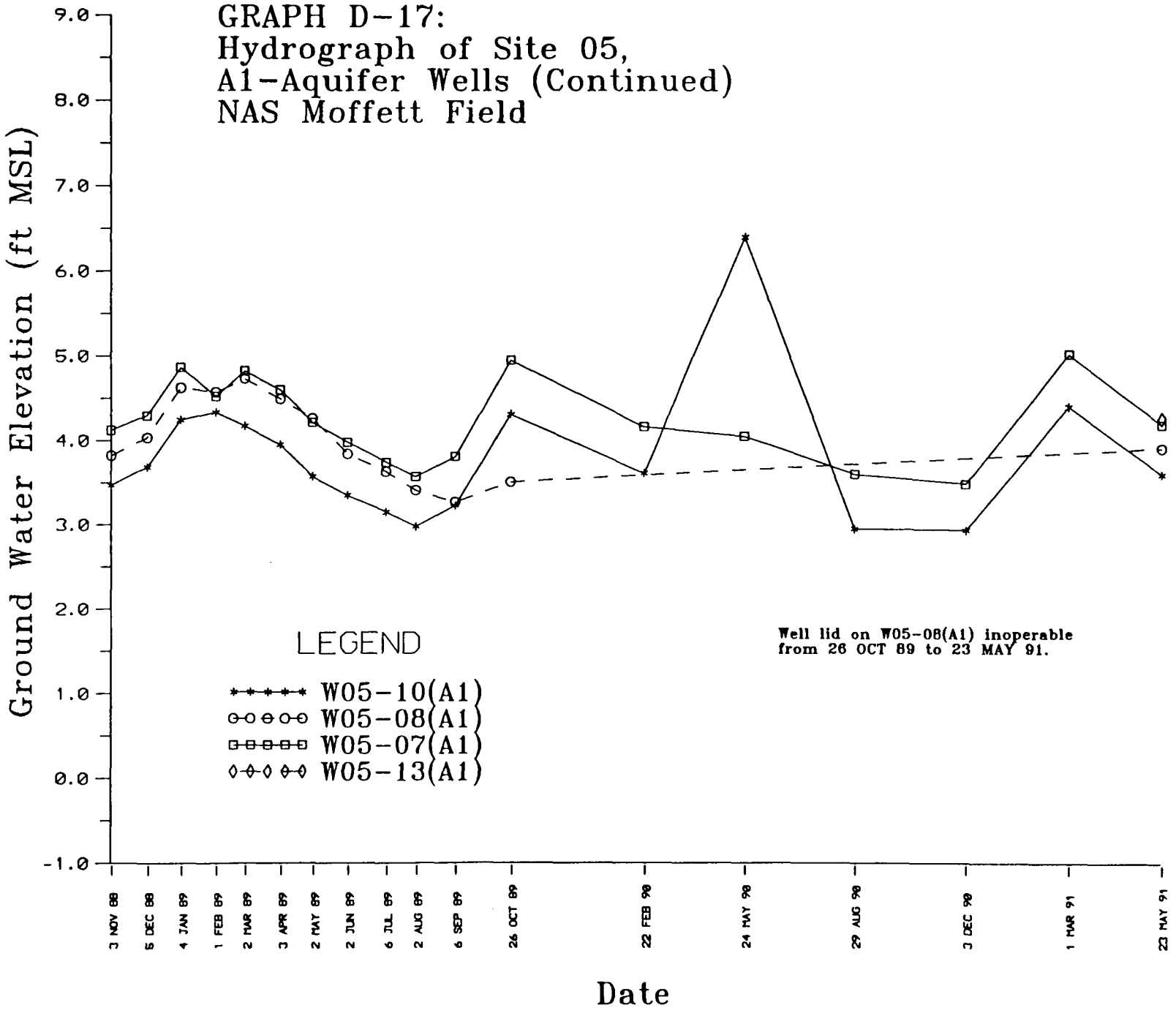
GRAPH D-17:
Hydrograph of Site 05,
A1-Aquifer Wells (Continued)
NAS Moffett Field
Ground Water Elevation (ft MSL)
9.0
8.0
7.0
6.0
5.0
4.0
3.0
2.0
1.0
0.0
-1.0
LEGEND
W05-10(A1)
W05-08(A1)
W05-07(A1)
W05-13(A1)
Well lid on W05-08(A1) inoperable from 26 OCT 89 to 23 MAY 91.
3 NOV 88
5 DEC 88
4 JAN 89
1 FEB 89
2 MAR 89
3 APR 89
2 MAY 89
2 JUN 89
6 JUL 89
2 AUG 89
6 SEP 89
26 OCT 89
22 FEB 90
24 MAY 90
29 AUG 90
3 DEC 90
1 MAR 91
23 MAY 91
Date

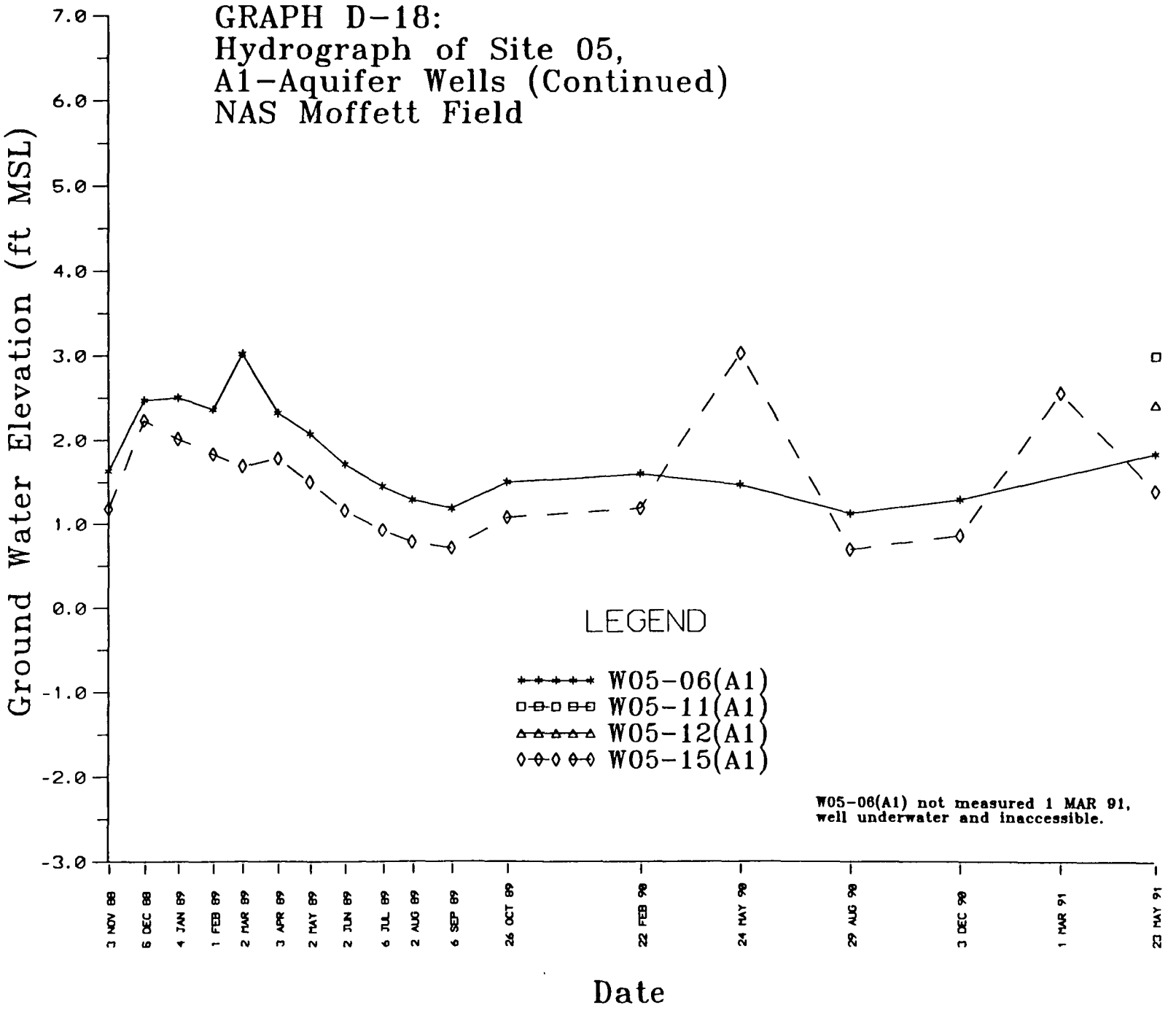
GRAPH D-18:
Hydrograph of Site 05,
A1-Aquifer Wells (Continued)
NAS Moffett Field
Ground Water Elevation (ft MSL)
7.0
6.0
5.0
4.0
3.0
2.0
1.0
0.0
-1.0
-2.0
-3.0
LEGEND
W05-06(A1)
W05-11(A1)
W05-12(A1)
W05-15(A1)
W05-06(A1) not measured 1 MAR 91,
well underwater and inaccessible.
3 NOV 88
6 DEC 88
4 JAN 89
1 FEB 89
2 MAR 89
3 APR 89
2 MAY 89
2 JUN 89
6 JUL 89
2 AUG 89
6 SEP 89
26 OCT 89
22 FEB 90
24 MAY 90
29 AUG 90
3 DEC 90
1 MAR 91
23 MAY 91
Date

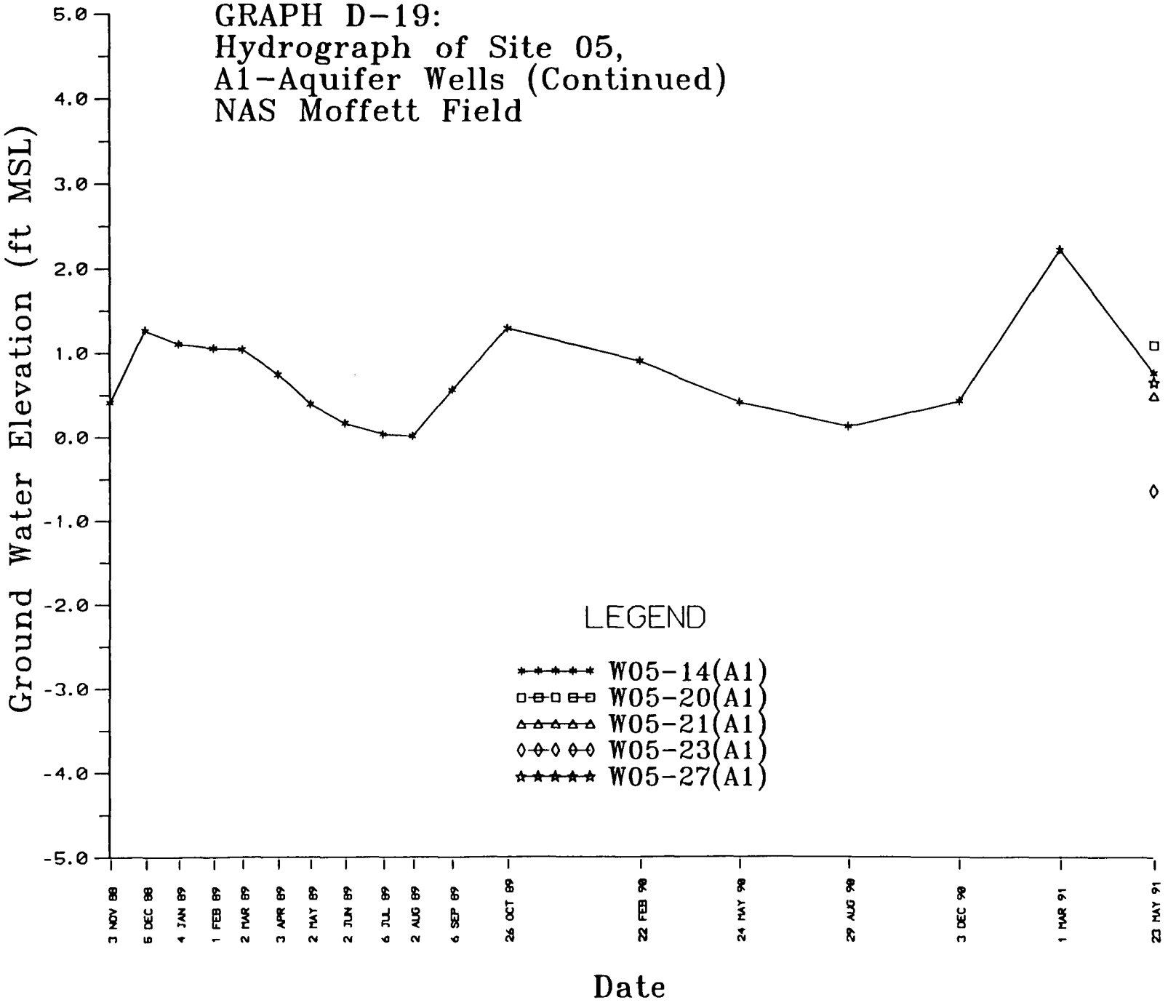
GRAPH D-19:
Hydrograph of Site 05,
A1-Aquifer Wells (Continued)
NAS Moffett Field
Ground Water Elevation (ft MSL)
5.0
4.0
3.0
2.0
1.0
0.0
-1.0
-2.0
-3.0
-4.0
-5.0
LEGEND
W05-14(A1)
W05-20(A1)
W05-21(A1)
W05-23(A1)
W05-27(A1)
3 NOV 88
6 DEC 88
4 JAN 89
1 FEB 89
2 MAR 89
3 APR 89
2 MAY 89
2 JUN 89
6 JUL 89
2 AUG 89
6 SEP 89
26 OCT 89
22 FEB 90
24 MAY 90
29 AUG 90
3 DEC 90
1 MAR 91
23 MAY 91
Date

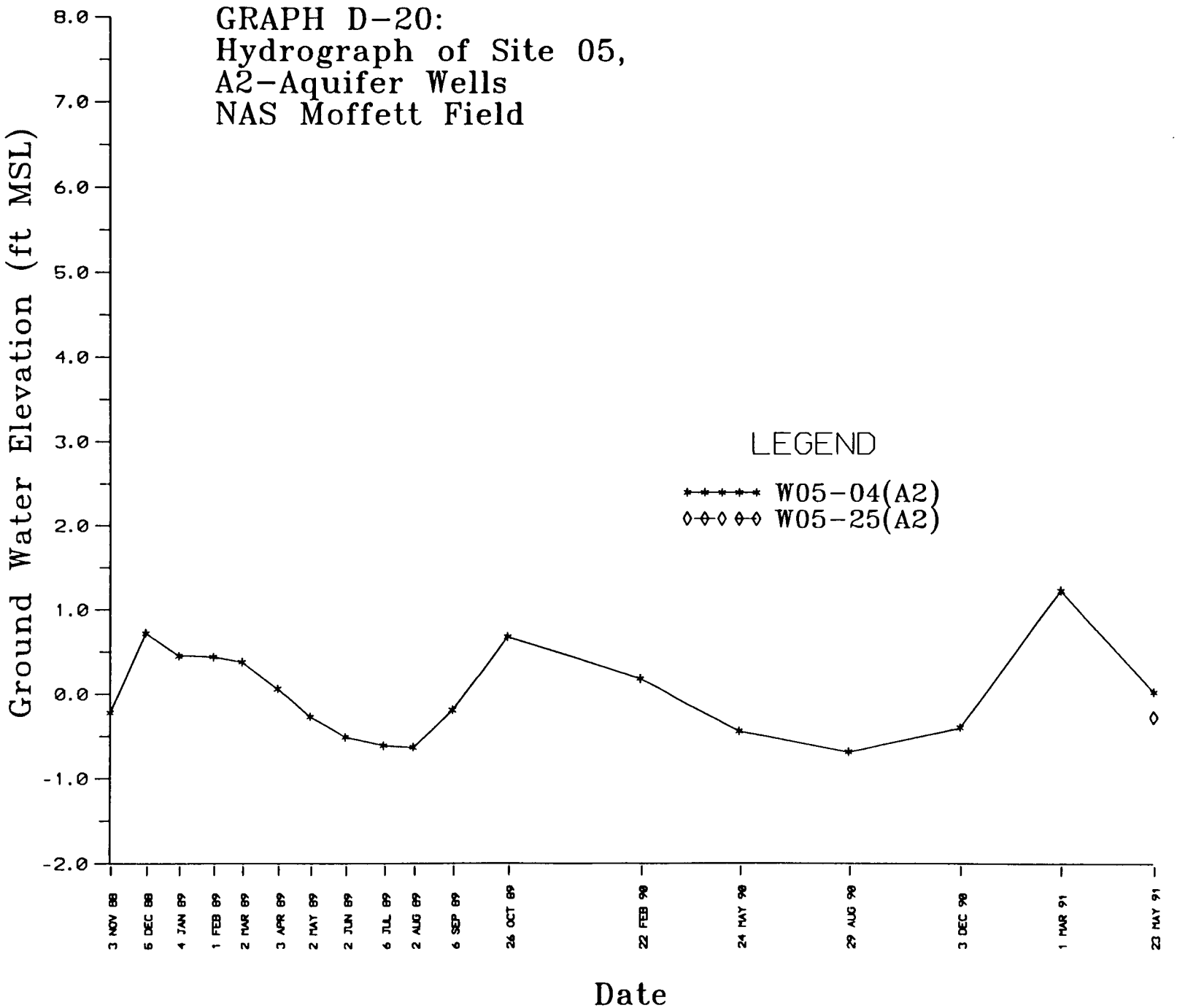
GRAPH D-20:
Hydrograph of Site 05,
A2-Aquifer Wells
NAS Moffett Field
Ground Water Elevation (ft MSL)
8.0
7.0
6.0
5.0
4.0
3.0
2.0
1.0
0.0
-1.0
-2.0
LEGEND
W05-04(A2)
W05-25(A2)
3 NOV 88
5 DEC 88
4 JAN 89
1 FEB 89
2 MAR 89
3 APR 89
2 MAY 89
2 JUN 89
6 JUL 89
2 AUG 89
6 SEP 89
26 OCT 89
22 FEB 90
24 MAY 90
29 AUG 90
3 DEC 90
1 MAR 91
23 MAY 91
Date

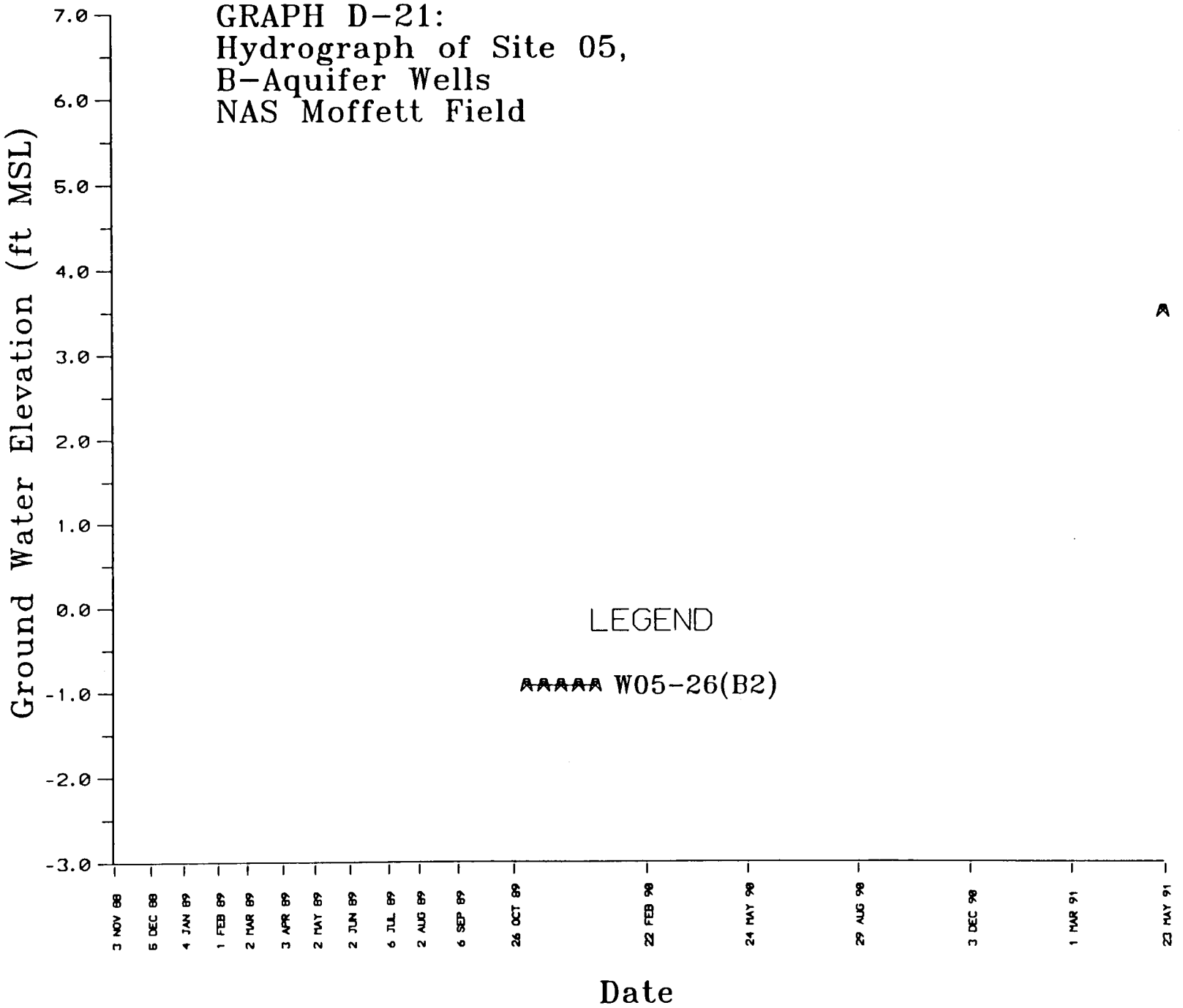
GRAPH D-21:
Hydrograph of Site 05,
B-Aquifer Wells
NAS Moffett Field
Ground Water Elevation (ft MSL)
7.0
6.0
5.0
4.0
3.0
2.0
1.0
0.0
-1.0
-2.0
-3.0
LEGEND
W05-26(B2)
3 NOV 88
5 DEC 88
4 JAN 89
1 FEB 89
2 MAR 89
3 APR 89
2 MAY 89
2 JUN 89
6 JUL 89
2 AUG 89
6 SEP 89
26 OCT 89
22 FEB 90
24 MAY 90
29 AUG 90
3 DEC 90
1 MAR 91
23 MAY 91
Date

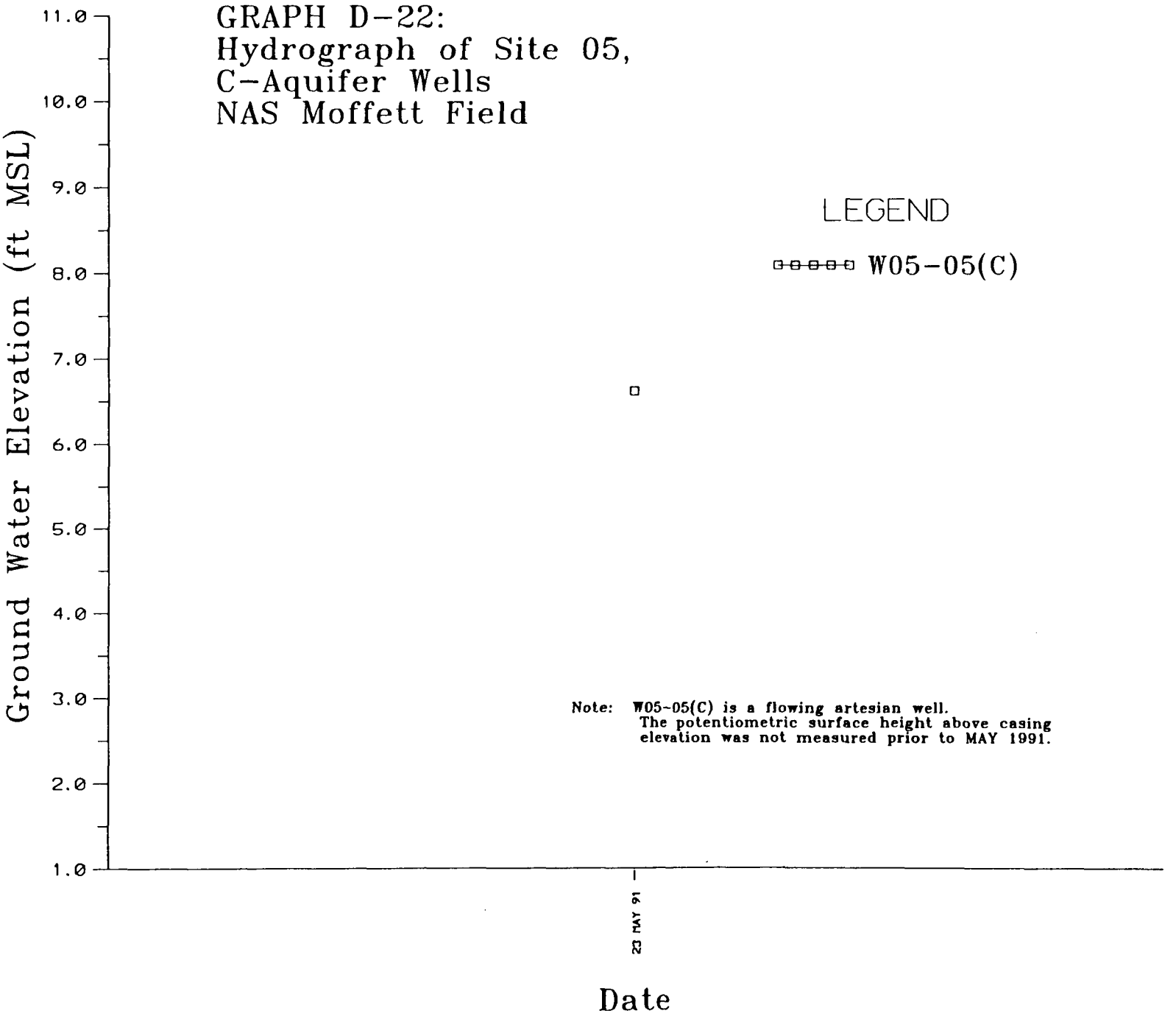
GRAPH D-22:
Hydrograph of Site 05,
C-Aquifer Wells
NAS Moffett Field
LEGEND
W05-05(C)
Ground Water Elevation (ft MSL)
11.0
10.0
9.0
8.0
7.0
6.0
5.0
4.0
3.0
2.0
1.0
23 MAY 91
Date
Note: W05-05(C) is a flowing artesian well.
The potentiometric surface height above casing
elevation was not measured prior to MAY 1991.

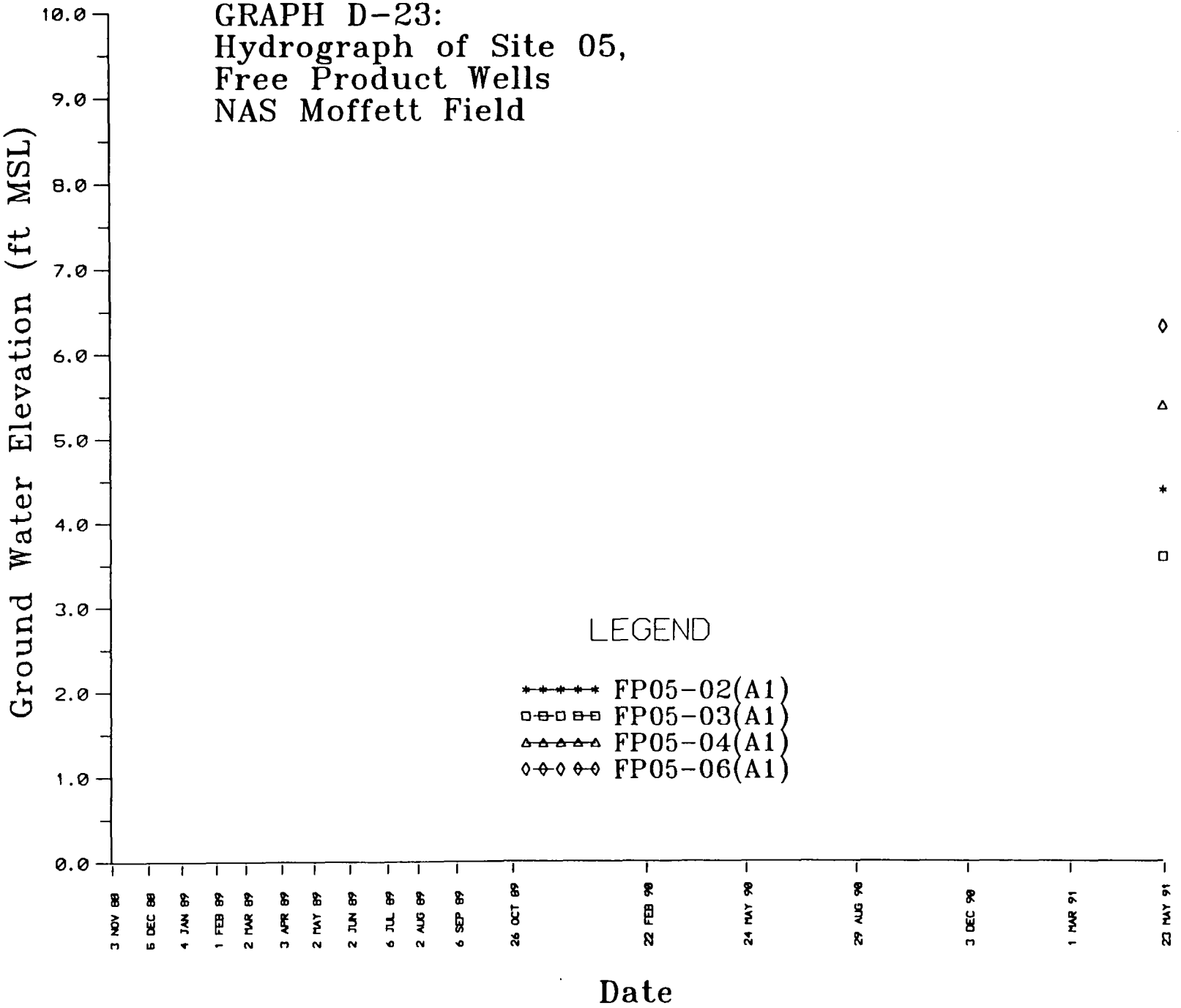
GRAPH D-23:
Hydrograph of Site 05,
Free Product Wells
NAS Moffett Field
Ground Water Elevation (ft MSL)
10.0
9.0
8.0
7.0
6.0
5.0
4.0
3.0
2.0
1.0
0.0
LEGEND
FP05-02(A1)
FP05-03(A1)
FP05-04(A1)
FP05-06(A1)
3 NOV 88
5 DEC 88
4 JAN 89
1 FEB 89
2 MAR 89
3 APR 89
2 MAY 89
2 JUN 89
6 JUL 89
2 AUG 89
6 SEP 89
26 OCT 89
22 FEB 90
24 MAY 90
29 AUG 90
3 DEC 90
1 MAR 91
23 MAY 91
Date

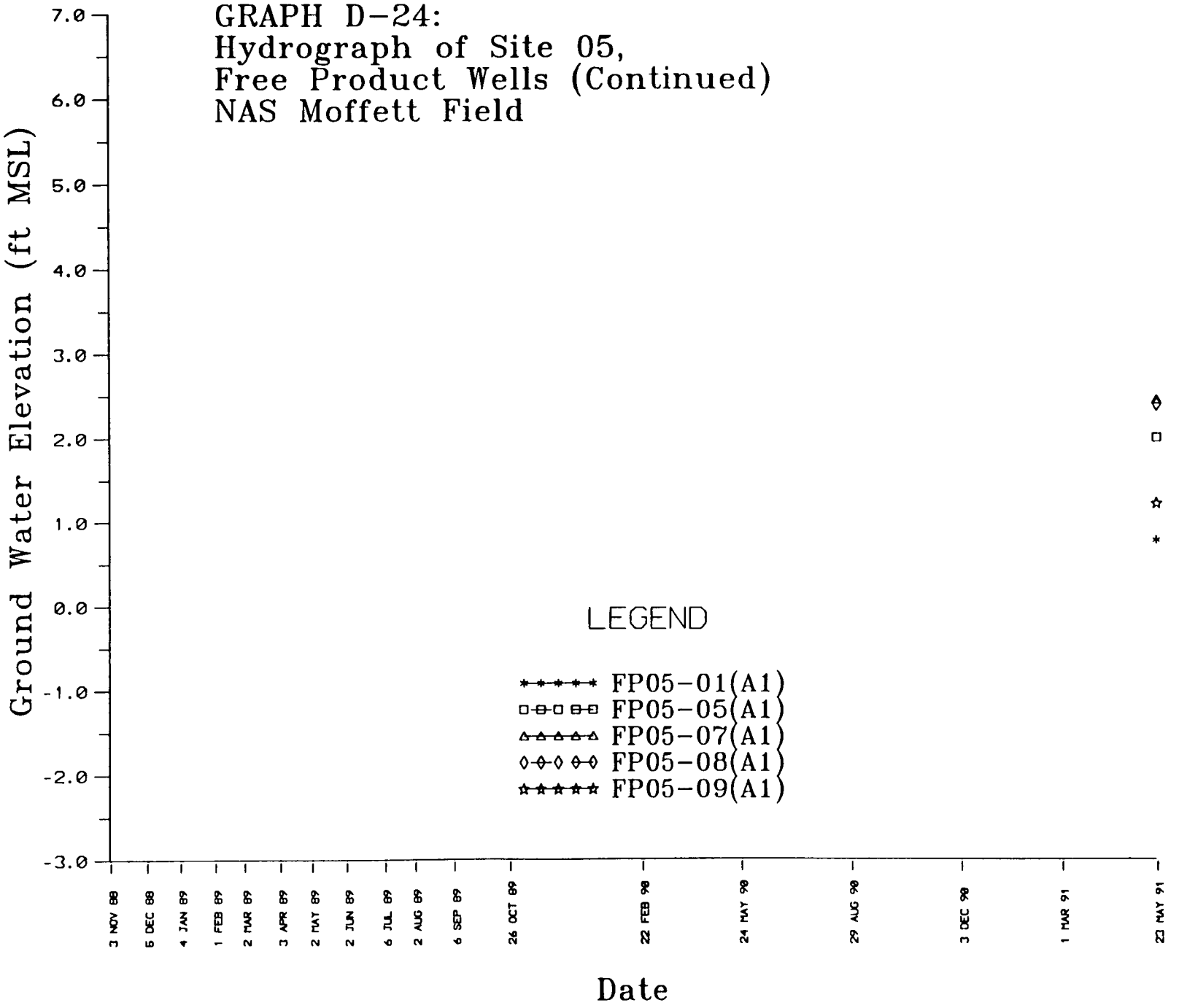
GRAPH D-24:
Hydrograph of Site 05,
Free Product Wells (Continued)
NAS Moffett Field
Ground Water Elevation (ft MSL)
7.0
6.0
5.0
4.0
3.0
2.0
1.0
0.0
-1.0
-2.0
-3.0
LEGEND
FP05-01(A1)
FP05-05(A1)
FP05-07(A1)
FP05-08(A1)
FP05-09(A1)
3 NOV 88
5 DEC 88
4 JAN 89
1 FEB 89
2 MAR 89
3 APR 89
2 MAY 89
2 JUN 89
6 JUL 89
2 AUG 89
6 SEP 89
26 OCT 89
22 FEB 90
24 MAY 90
29 AUG 90
3 DEC 90
1 MAR 91
23 MAY 91
Date

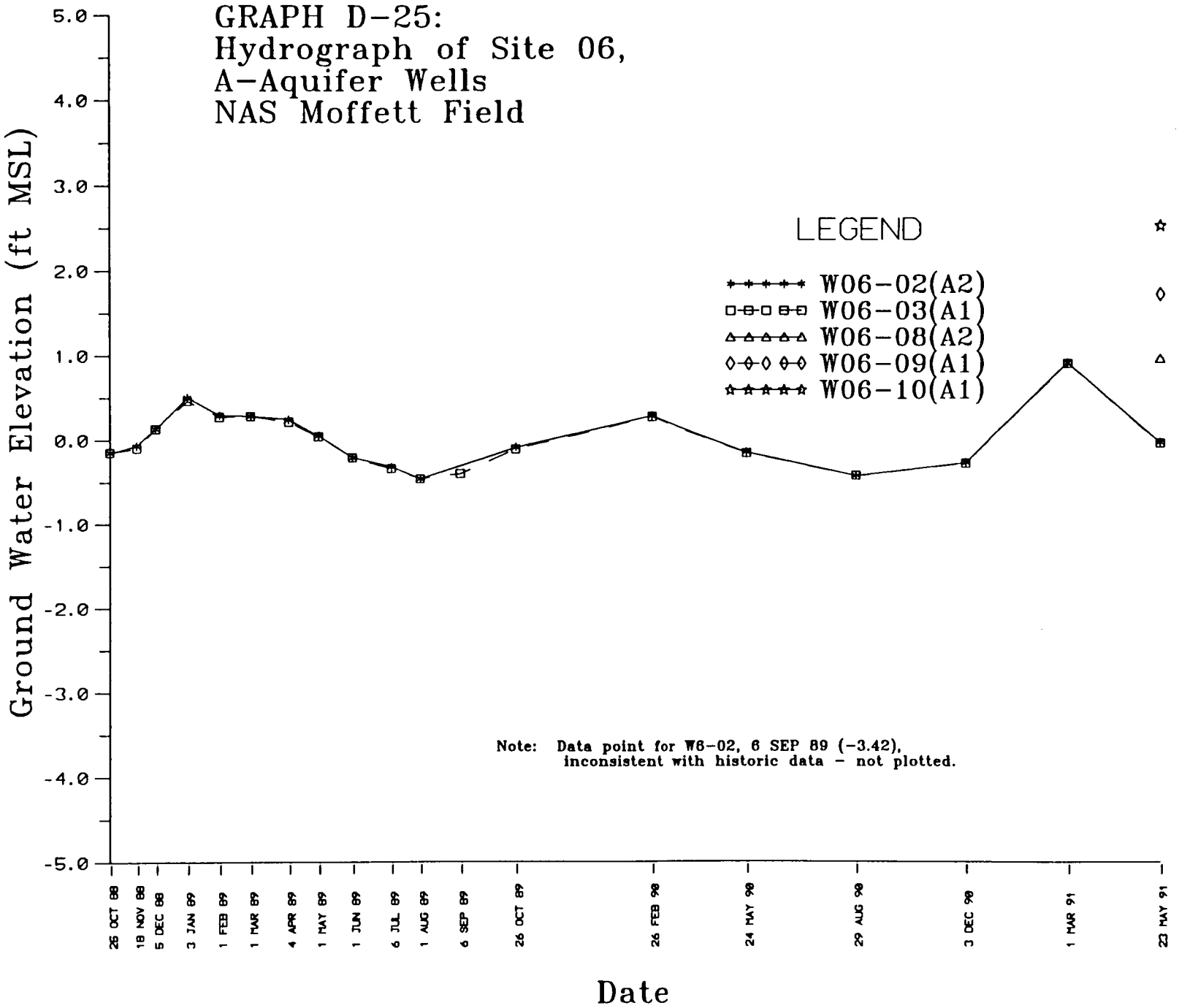
GRAPH D-25:
Hydrograph of Site 06,
A-Aquifer Wells
NAS Moffett Field
LEGEND
W06-02(A2)
W06-03(A1)
W06-08(A2)
W06-09(A1)
W06-10(A1)
Note: Data point for W6-02, 6 SEP 89 (-3.42), inconsistent with historic data - not plotted.
Ground Water Elevation (ft MSL)
5.0
4.0
3.0
2.0
1.0
0.0
-1.0
-2.0
-3.0
-4.0
-5.0
26 OCT 88
18 NOV 88
5 DEC 88
3 JAN 89
1 FEB 89
1 MAR 89
4 APR 89
1 MAY 89
1 JUN 89
6 JUL 89
1 AUG 89
6 SEP 89
26 OCT 89
26 FEB 90
24 MAY 90
29 AUG 90
3 DEC 90
1 MAR 91
23 MAY 91
Date

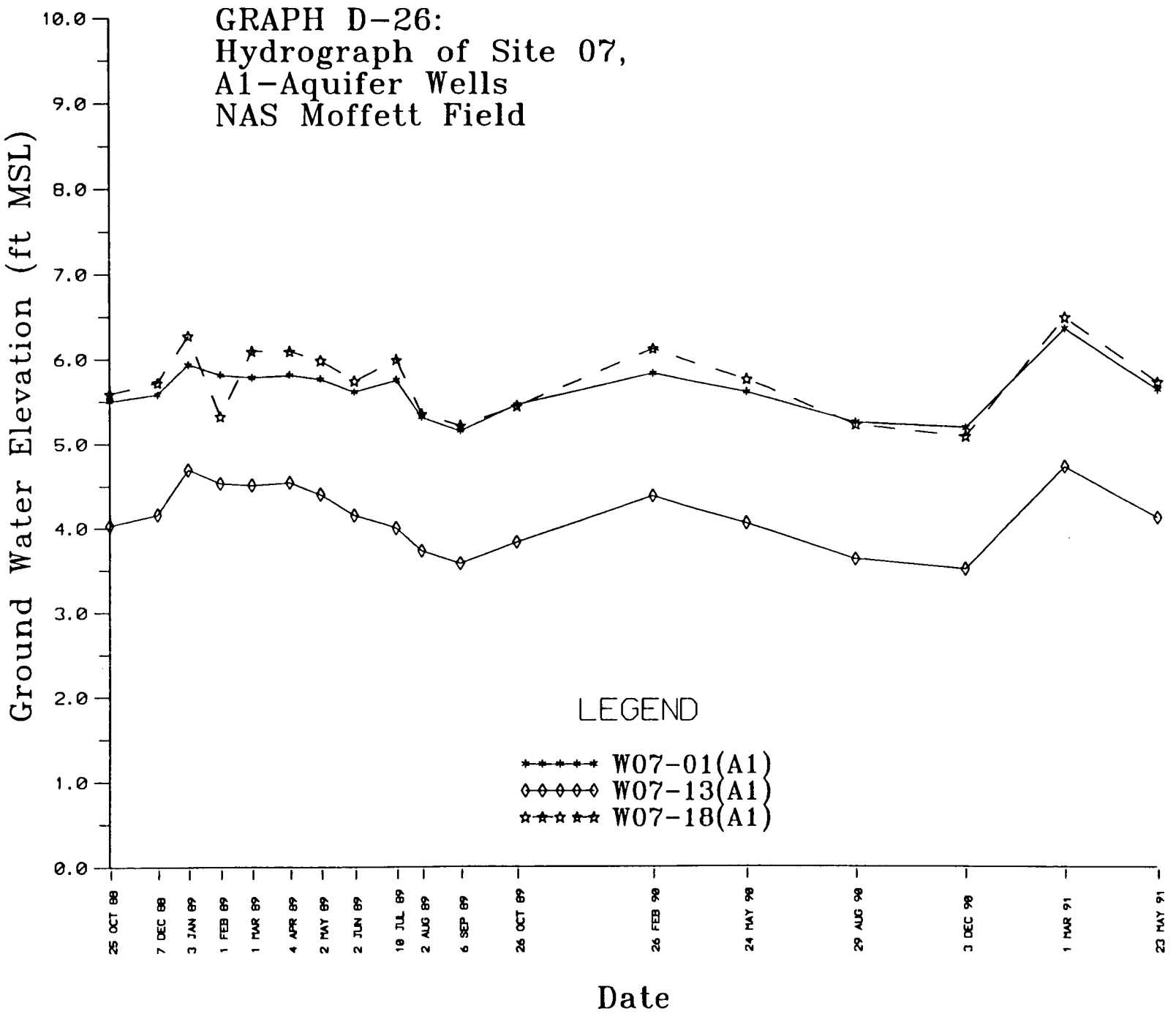
GRAPH D-26:
Hydrograph of Site 07,
A1-Aquifer Wells
NAS Moffett Field
Ground Water Elevation (ft MSL)
10.0
9.0
8.0
7.0
6.0
5.0
4.0
3.0
2.0
1.0
0.0
LEGEND
W07-01(A1)
W07-13(A1)
W07-18(A1)
25 OCT 88
7 DEC 88
3 JAN 89
1 FEB 89
1 MAR 89
4 APR 89
2 MAY 89
2 JUN 89
18 JUL 89
2 AUG 89
6 SEP 89
26 OCT 89
26 FEB 90
24 MAY 90
29 AUG 90
3 DEC 90
1 MAR 91
23 MAY 91
Date

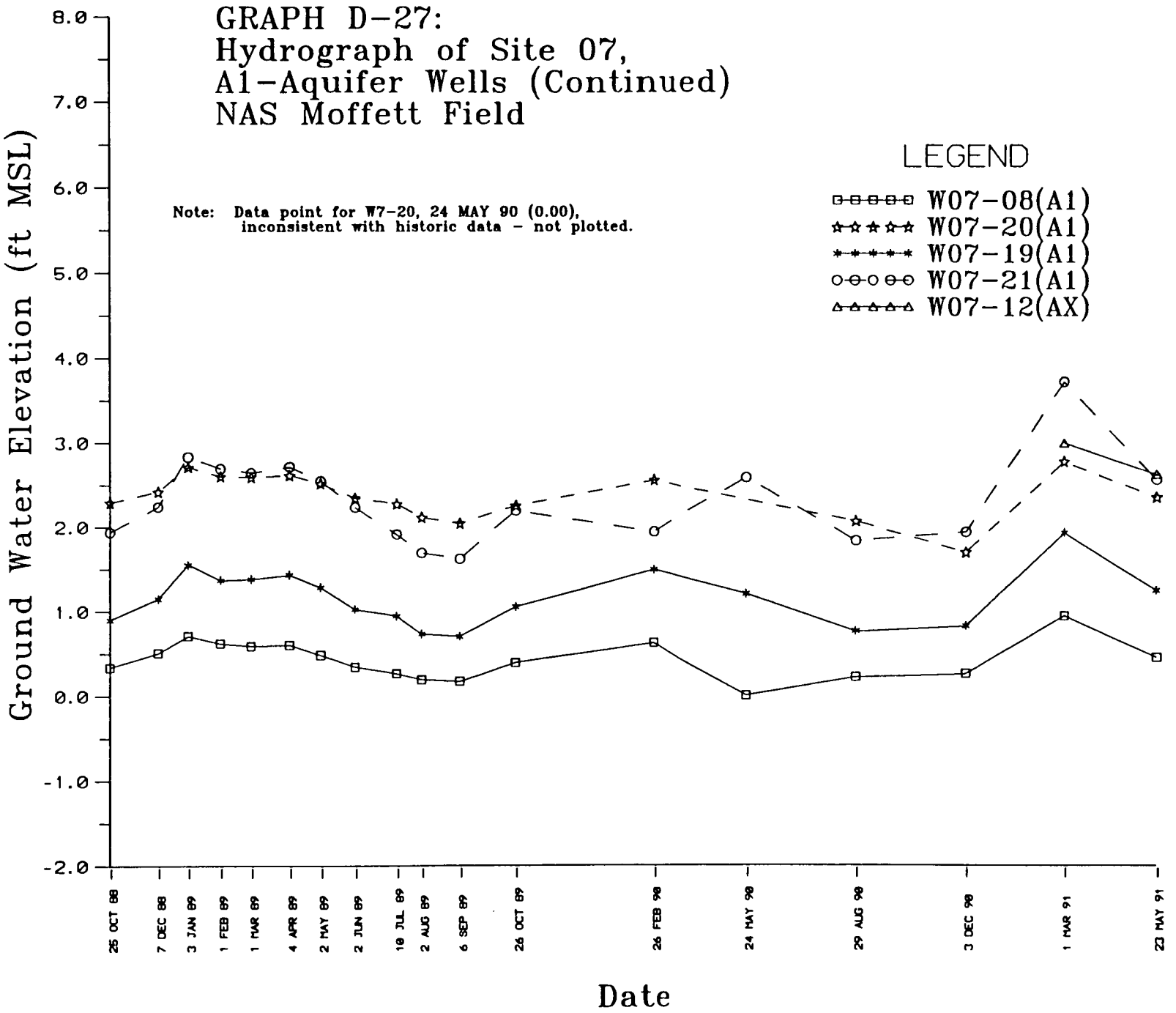
GRAPH D-27:
Hydrograph of Site 07,
A1-Aquifer Wells (Continued)
NAS Moffett Field
Note: Data point for W7-20, 24 MAY 90 (0.00), inconsistent with historic data - not plotted.
LEGEND
W07-08(A1)
W07-20(A1)
W07-19(A1)
W07-21(A1)
W07-12(AX)
Ground Water Elevation (ft MSL)
8.0
7.0
6.0
5.0
4.0
3.0
2.0
1.0
0.0
-1.0
-2.0
25 OCT 88
7 DEC 88
3 JAN 89
1 FEB 89
1 MAR 89
4 APR 89
2 MAY 89
2 JUN 89
18 JUL 89
2 AUG 89
6 SEP 89
26 OCT 89
26 FEB 90
24 MAY 90
29 AUG 90
3 DEC 90
1 MAR 91
23 MAY 91
Date

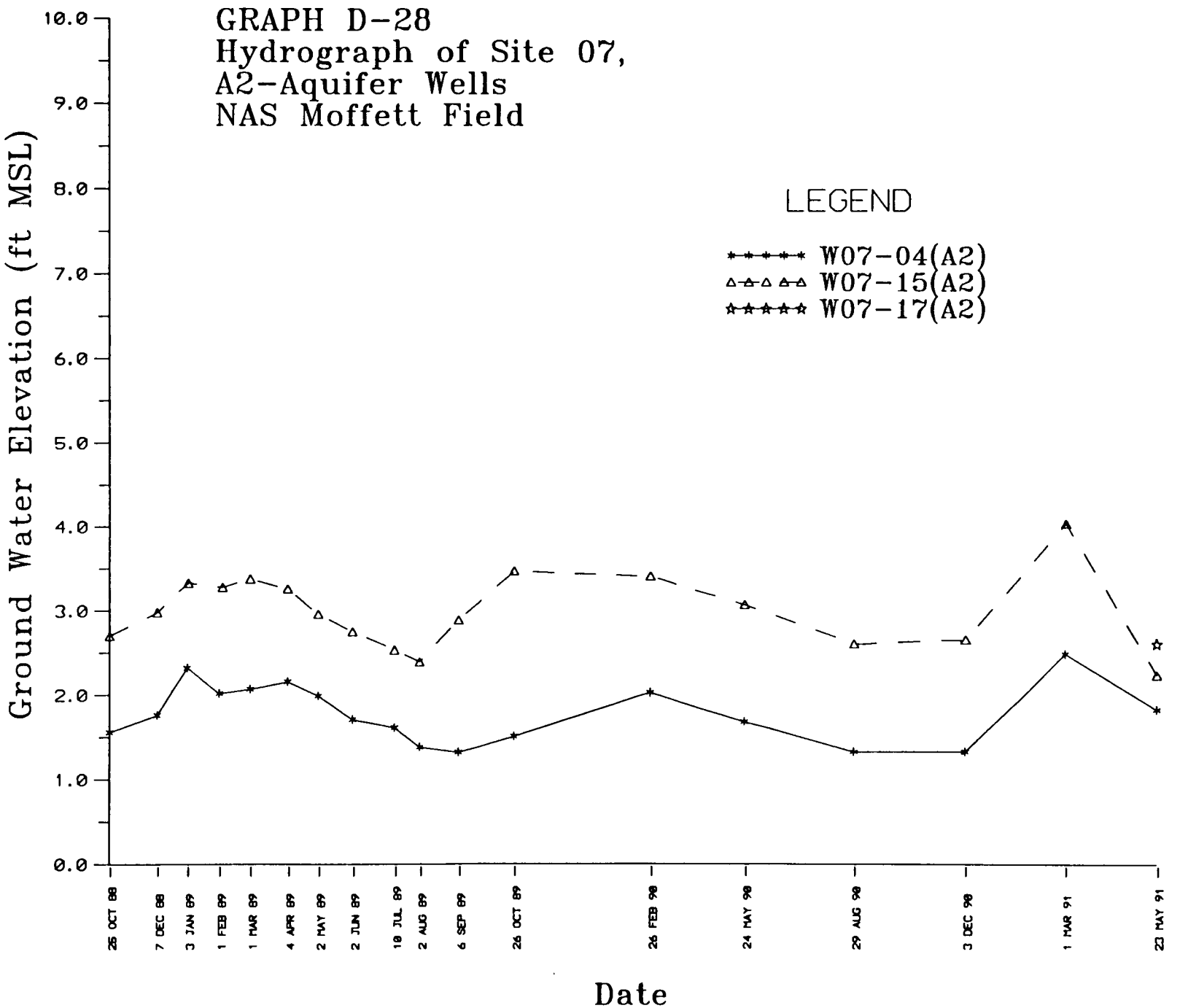
GRAPH D-28
Hydrograph of Site 07,
A2-Aquifer Wells
NAS Moffett Field
LEGEND
W07-04(A2)
W07-15(A2)
W07-17(A2)
Ground Water Elevation (ft MSL)
10.0
9.0
8.0
7.0
6.0
5.0
4.0
3.0
2.0
1.0
0.0
26 OCT 88
7 DEC 88
3 JAN 89
1 FEB 89
1 MAR 89
4 APR 89
2 MAY 89
2 JUN 89
10 JUL 89
2 AUG 89
6 SEP 89
26 OCT 89
26 FEB 90
24 MAY 90
29 AUG 90
3 DEC 90
1 MAR 91
23 MAY 91
Date

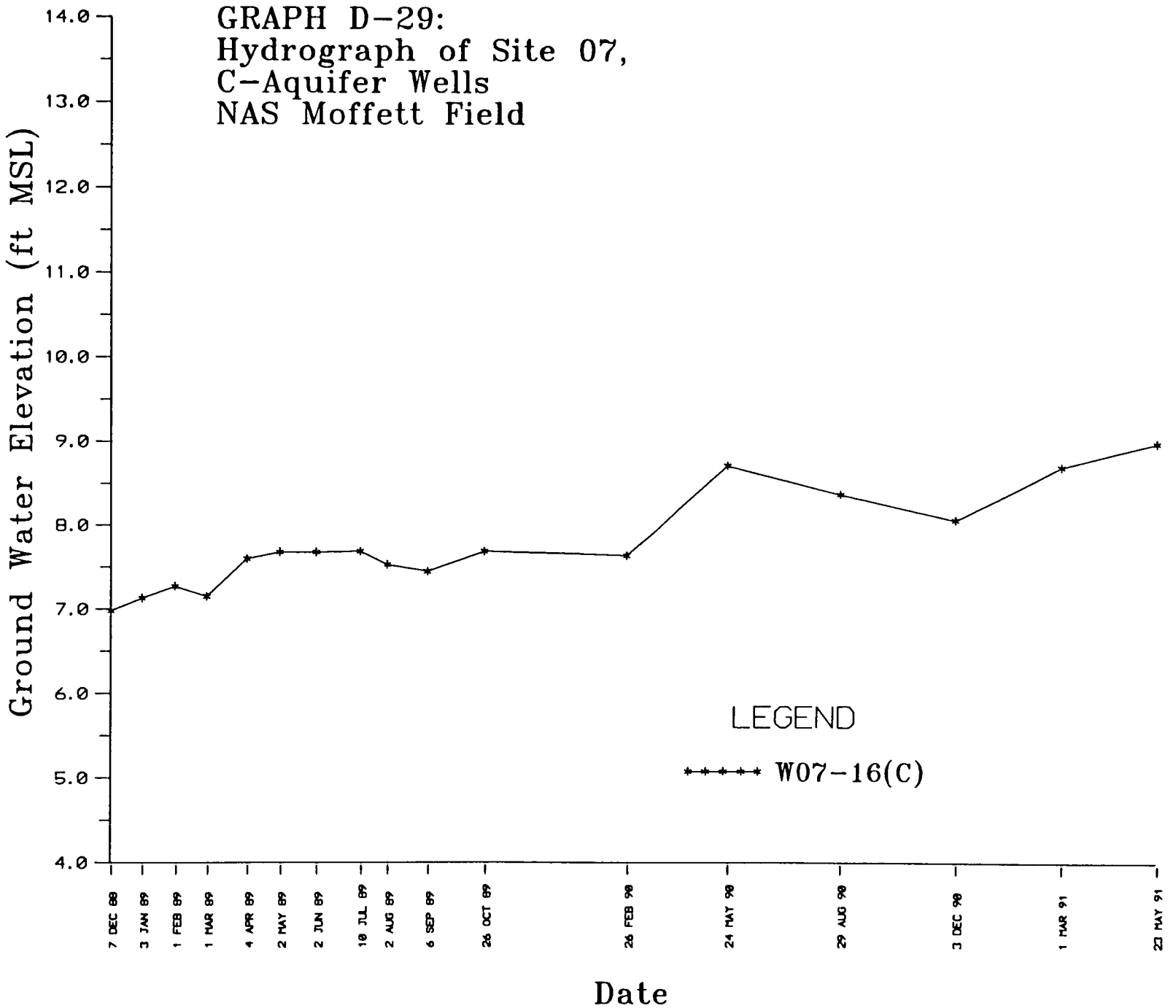
GRAPH D-29:
Hydrograph of Site 07,
C-Aquifer Wells
NAS Moffett Field
Ground Water Elevation (ft MSL)
14.0
13.0
12.0
11.0
10.0
9.0
8.0
7.0
6.0
5.0
4.0
7 DEC 88
3 JAN 89
1 FEB 89
1 MAR 89
4 APR 89
2 MAY 89
2 JUN 89
10 JUL 89
2 AUG 89
6 SEP 89
26 OCT 89
26 FEB 90
24 MAY 90
29 AUG 90
3 DEC 90
1 MAR 91
23 MAY 91
Date
LEGEND
W07-16(C)

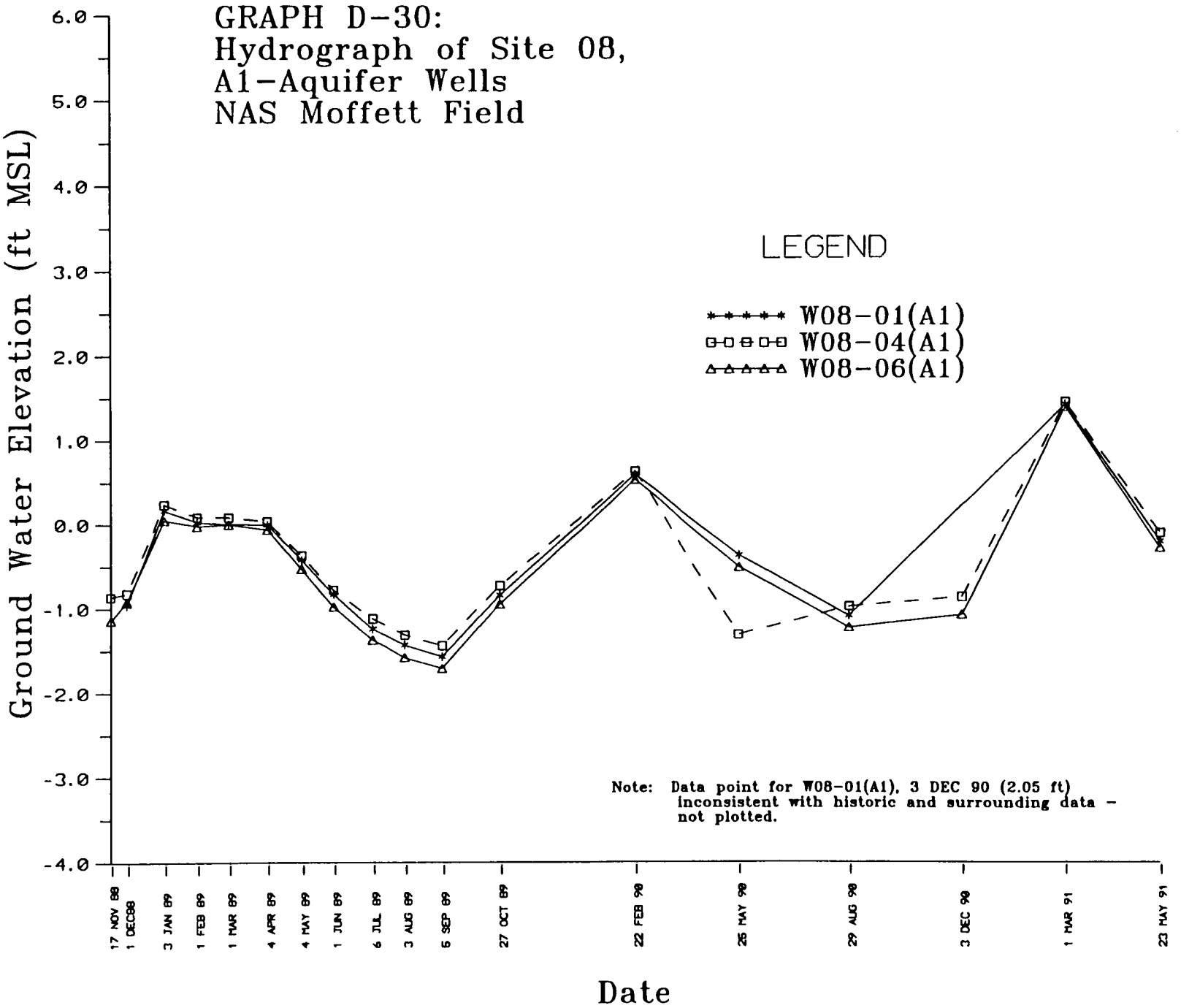
GRAPH D-30:
Hydrograph of Site 08,
A1-Aquifer Wells
NAS Moffett Field
LEGEND
W08-01(A1)
W08-04(A1)
W08-06(A1)
Note: Data point for W08-01(A1), 3 DEC 90 (2.05 ft) inconsistent with historic and surrounding data - not plotted.
Ground Water Elevation (ft MSL)
6.0
5.0
4.0
3.0
2.0
1.0
0.0
-1.0
-2.0
-3.0
-4.0
17 NOV 88
1 DEC88
3 JAN 89
1 FEB 89
1 MAR 89
4 APR 89
4 MAY 89
1 JUN 89
6 JUL 89
3 AUG 89
5 SEP 89
27 OCT 89
22 FEB 90
26 MAY 90
29 AUG 90
3 DEC 90
1 MAR 91
23 MAY 91
Date

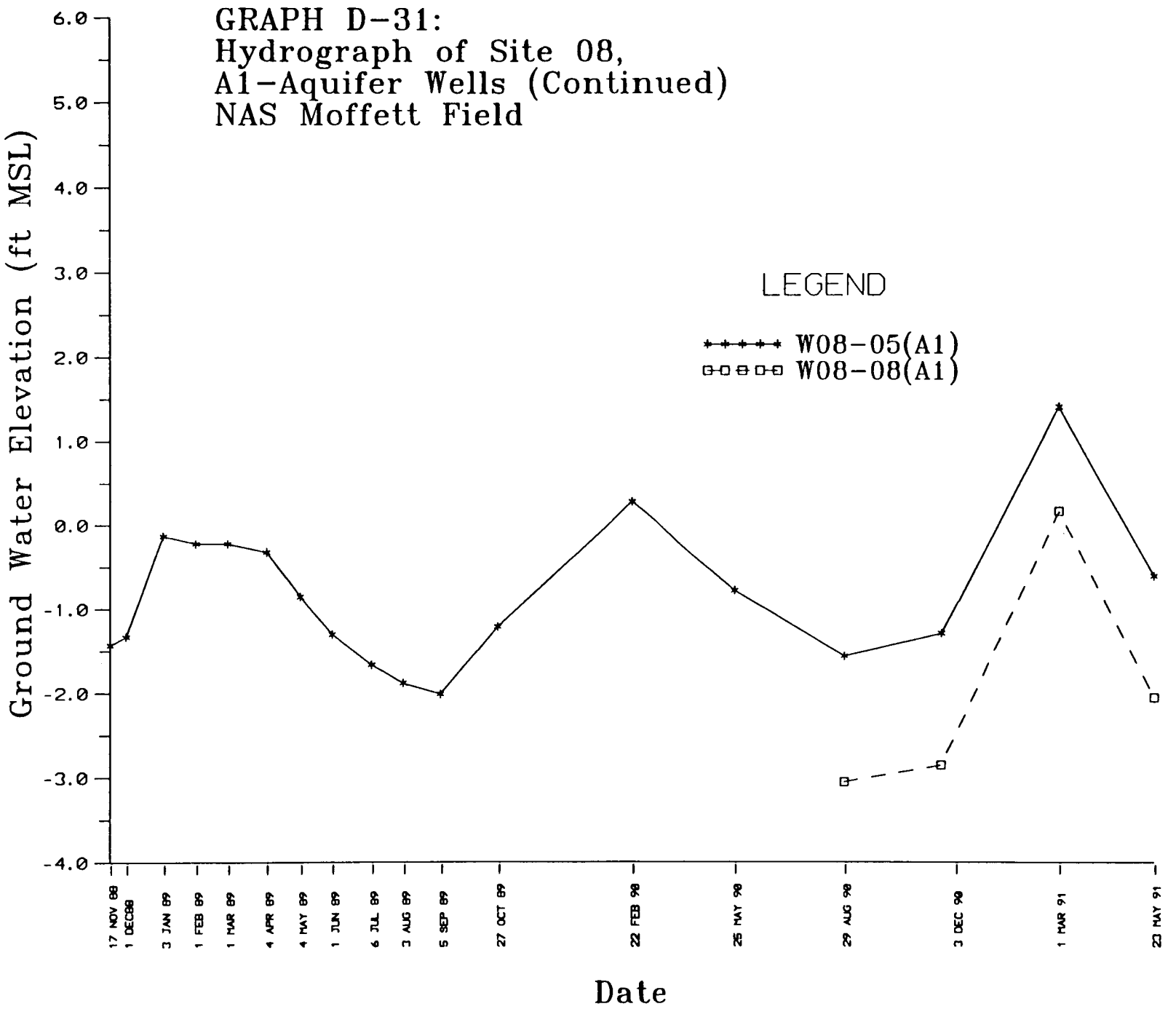
GRAPH D-31:
Hydrograph of Site 08,
A1-Aquifer Wells (Continued)
NAS Moffett Field
LEGEND
W08-05(A1)
W08-08(A1)
Ground Water Elevation (ft MSL)
6.0
5.0
4.0
3.0
2.0
1.0
0.0
-1.0
-2.0
-3.0
-4.0
17 NOV 88
1 DEC88
3 JAN 89
1 FEB 89
1 MAR 89
4 APR 89
4 MAY 89
1 JUN 89
6 JUL 89
3 AUG 89
5 SEP 89
27 OCT 89
22 FEB 90
25 MAY 90
29 AUG 90
3 DEC 90
1 MAR 91
23 MAY 91
Date

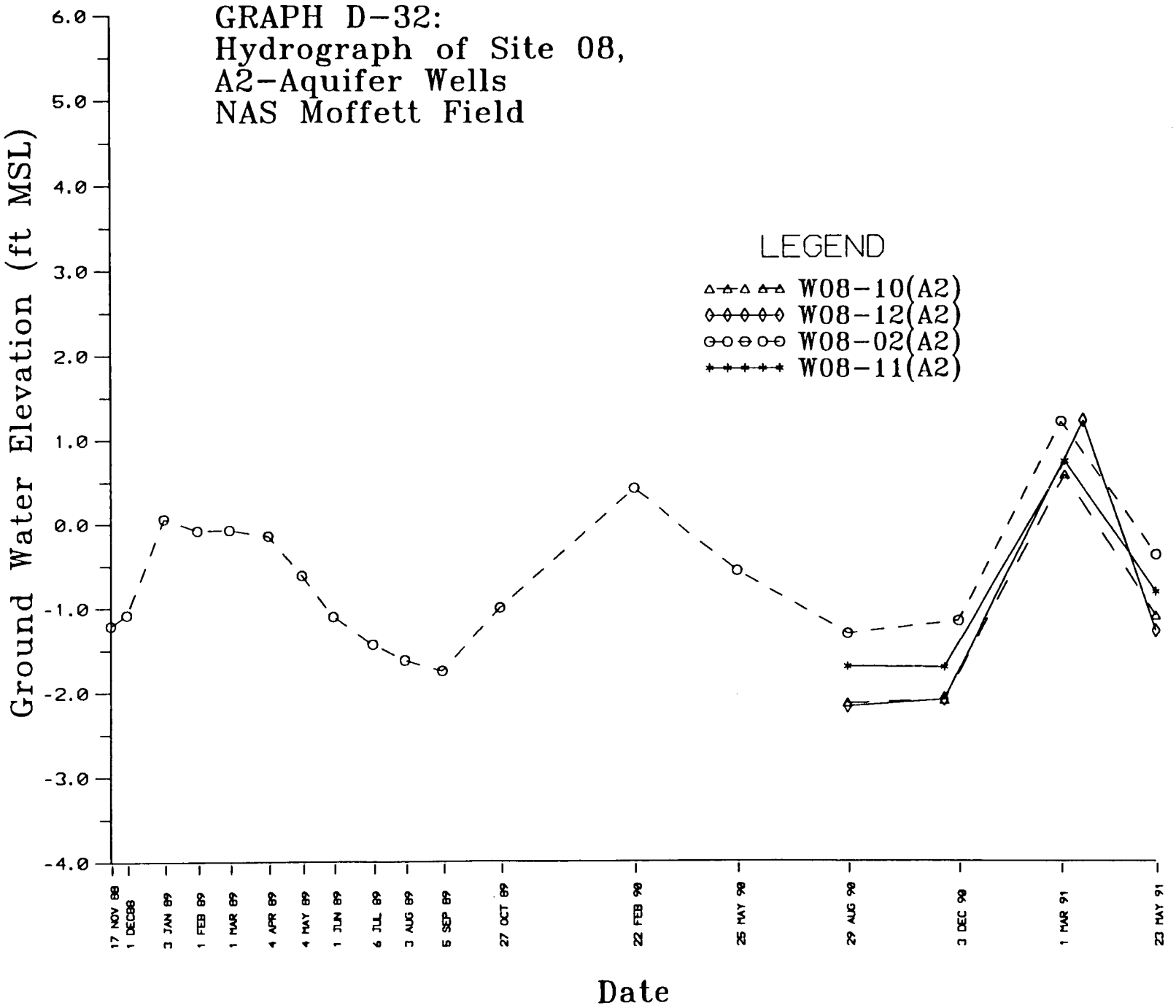
GRAPH D-32:
Hydrograph of Site 08,
A2-Aquifer Wells
NAS Moffett Field
LEGEND
W08-10(A2)
W08-12(A2)
W08-02(A2)
W08-11(A2)
Ground Water Elevation (ft MSL)
6.0
5.0
4.0
3.0
2.0
1.0
0.0
-1.0
-2.0
-3.0
-4.0
17 NOV 88
1 DEC88
3 JAN 89
1 FEB 89
1 MAR 89
4 APR 89
4 MAY 89
1 JUN 89
6 JUL 89
3 AUG 89
5 SEP 89
27 OCT 89
22 FEB 90
25 MAY 90
29 AUG 90
3 DEC 90
1 MAR 91
23 MAY 91
Date

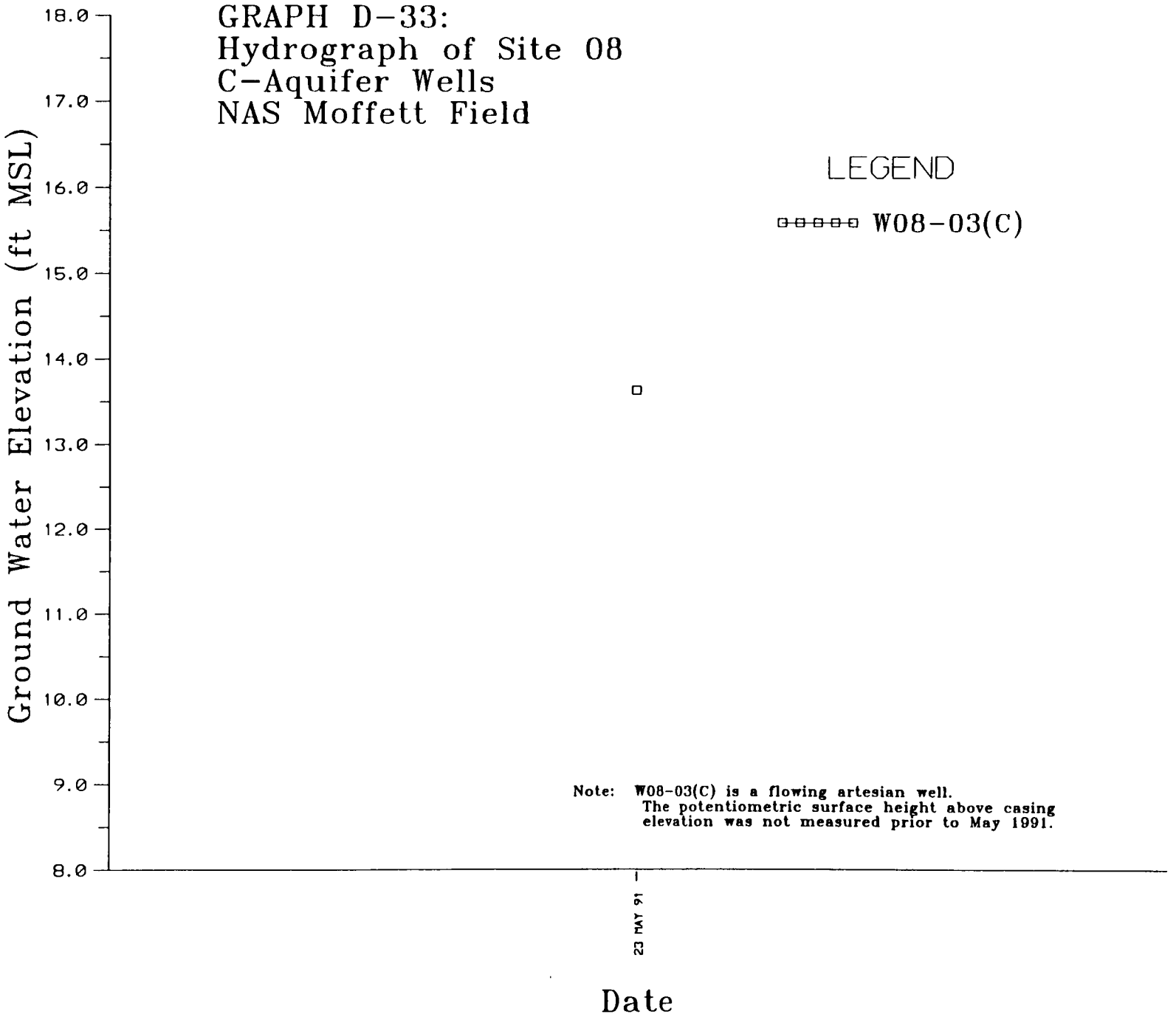
GRAPH D-33:
Hydrograph of Site 08
C-Aquifer Wells
NAS Moffett Field
LEGEND
W08-03(C)
Ground Water Elevation (ft MSL)
18.0
17.0
16.0
15.0
14.0
13.0
12.0
11.0
10.0
9.0
8.0
23 MAY 91
Date
Note: W08-03(C) is a flowing artesian well.
The potentiometric surface height above casing
elevation was not measured prior to May 1991.

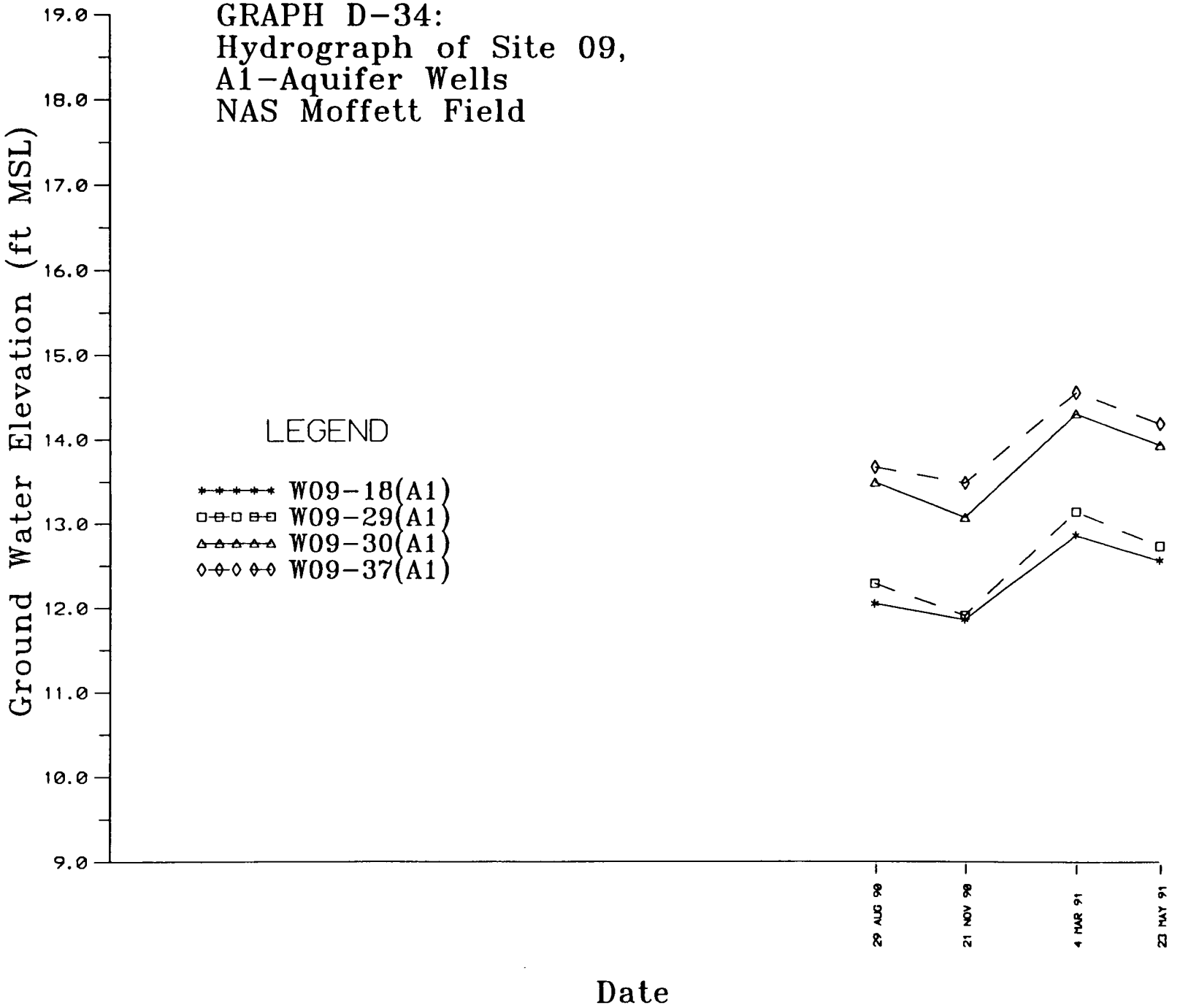
GRAPH D-34:
Hydrograph of Site 09,
A1-Aquifer Wells
NAS Moffett Field
LEGEND
W09-18(A1)
W09-29(A1)
W09-30(A1)
W09-37(A1)
Ground Water Elevation (ft MSL)
19.0
18.0
17.0
16.0
15.0
14.0
13.0
12.0
11.0
10.0
9.0
29 AUG 90
21 NOV 90
4 MAR 91
23 MAY 91
Date

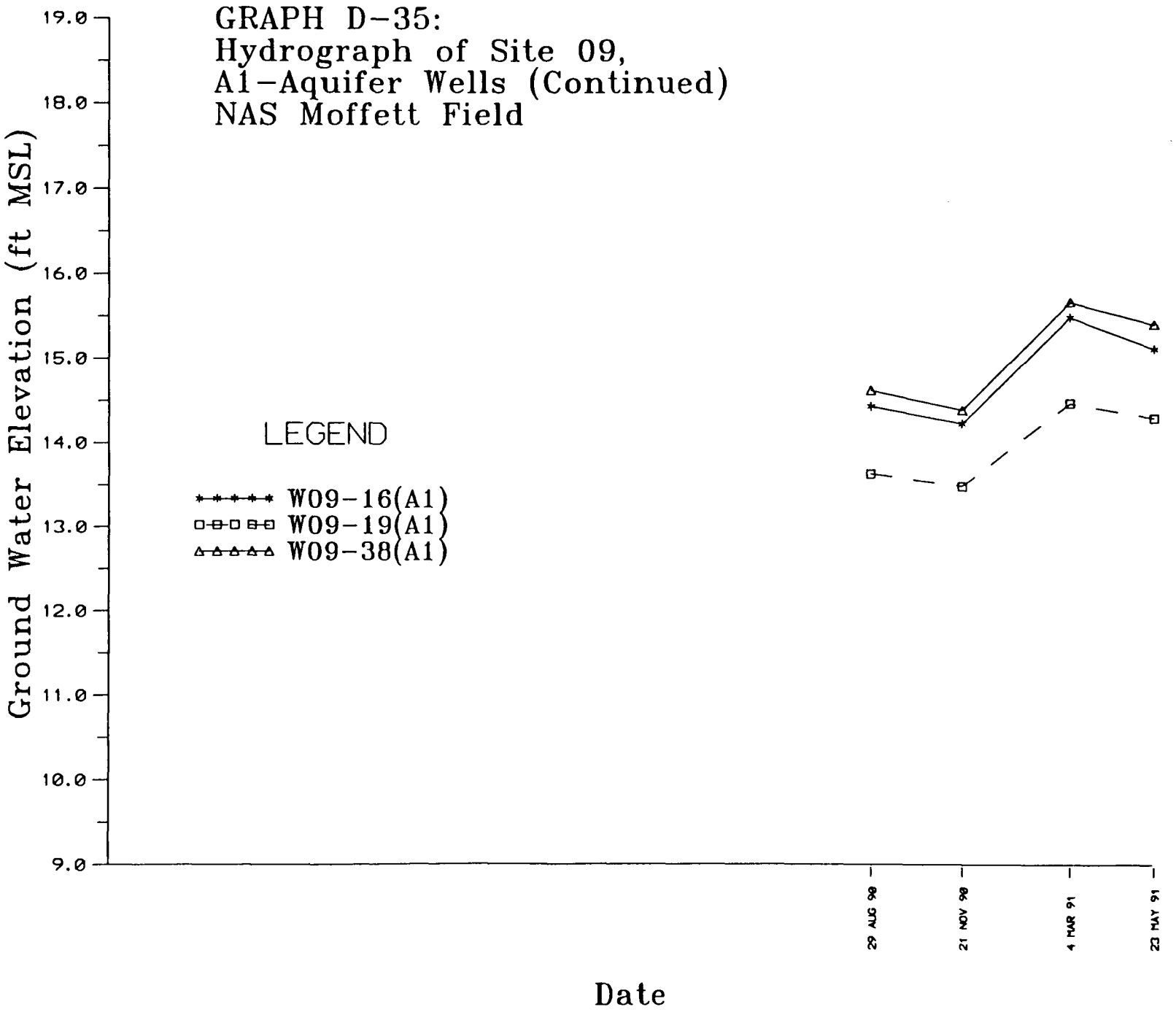
GRAPH D-35:
Hydrograph of Site 09,
A1-Aquifer Wells (Continued)
NAS Moffett Field
Ground Water Elevation (ft MSL)
19.0
18.0
17.0
16.0
15.0
14.0
13.0
12.0
11.0
10.0
9.0
LEGEND
W09-16(A1)
W09-19(A1)
W09-38(A1)
29 AUG 90
21 NOV 90
4 MAR 91
23 MAY 91
Date

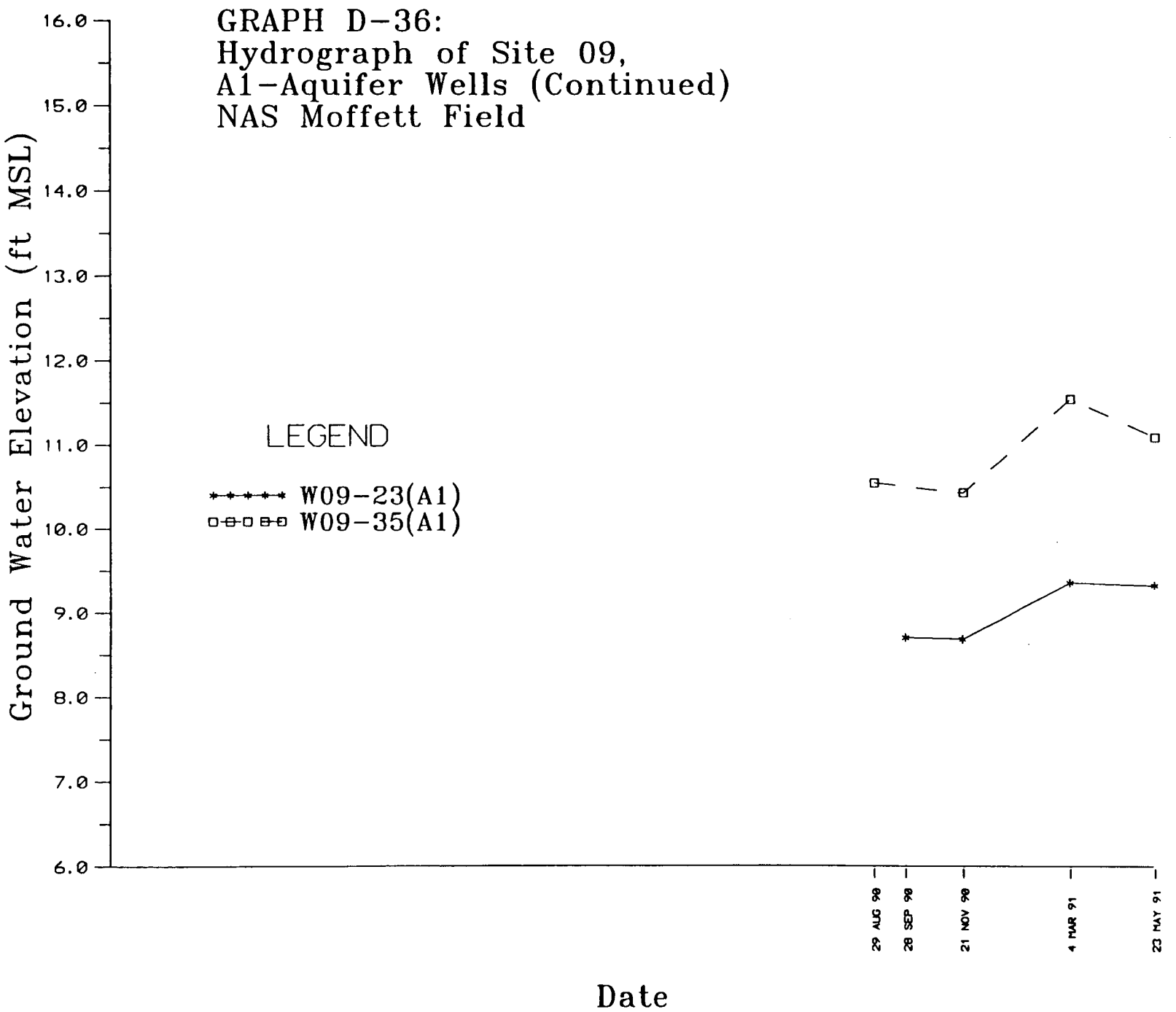
GRAPH D-36:
Hydrograph of Site 09,
A1-Aquifer Wells (Continued)
NAS Moffett Field
Ground Water Elevation (ft MSL)
16.0
15.0
14.0
13.0
12.0
11.0
10.0
9.0
8.0
7.0
6.0
LEGEND
W09-23(A1)
W09-35(A1)
29 AUG 90
28 SEP 90
21 NOV 90
4 MAR 91
23 MAY 91
Date

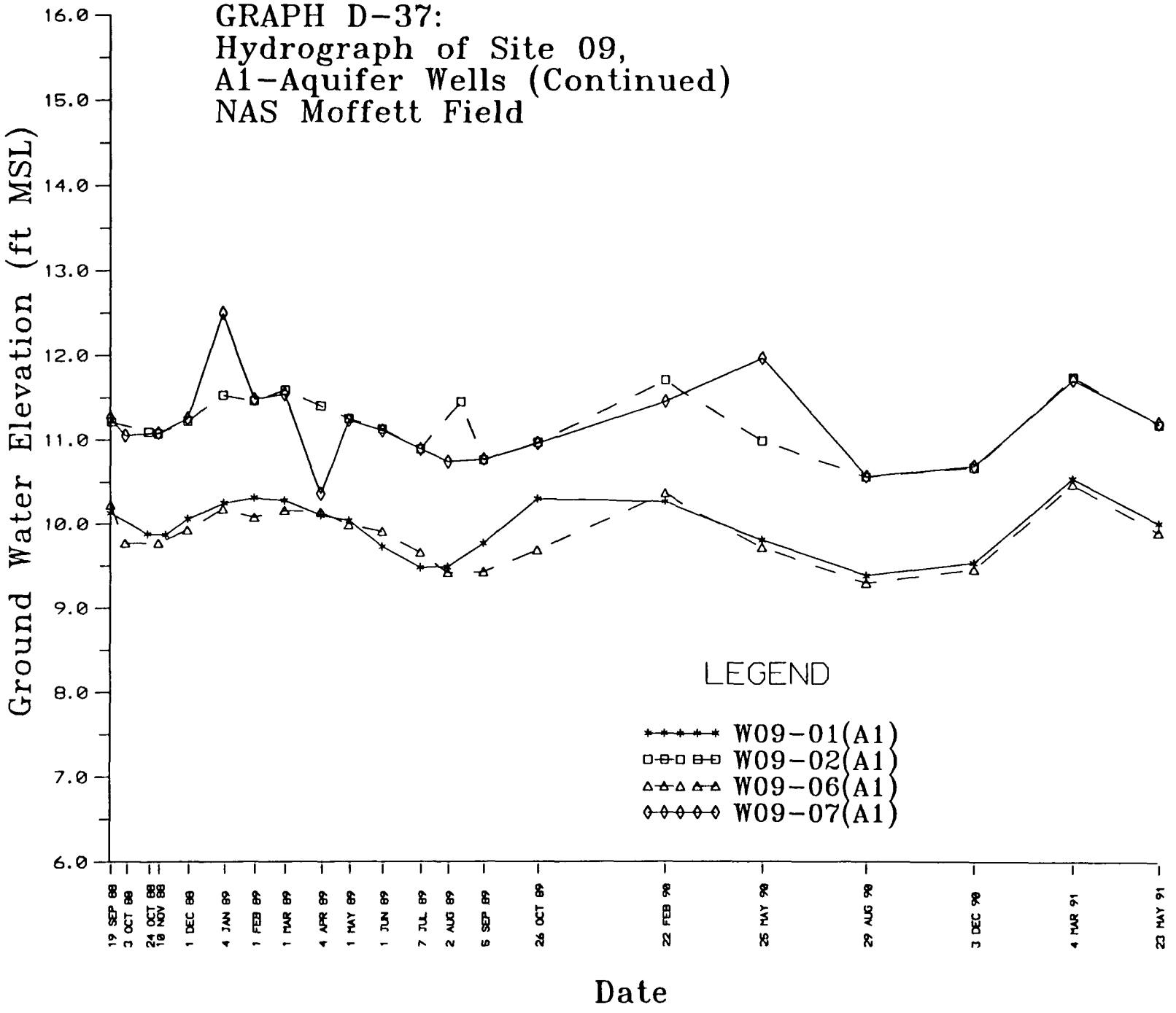
GRAPH D-37:
Hydrograph of Site 09,
A1-Aquifer Wells (Continued)
NAS Moffett Field
Ground Water Elevation (ft MSL)
16.0
15.0
14.0
13.0
12.0
11.0
10.0
9.0
8.0
7.0
6.0
LEGEND
W09-01(A1)
W09-02(A1)
W09-06(A1)
W09-07(A1)
19 SEP 88
3 OCT 88
24 OCT 88
18 NOV 88
1 DEC 88
4 JAN 89
1 FEB 89
1 MAR 89
4 APR 89
1 MAY 89
1 JUN 89
7 JUL 89
2 AUG 89
6 SEP 89
26 OCT 89
22 FEB 90
25 MAY 90
29 AUG 90
3 DEC 90
4 MAR 91
23 MAY 91
Date

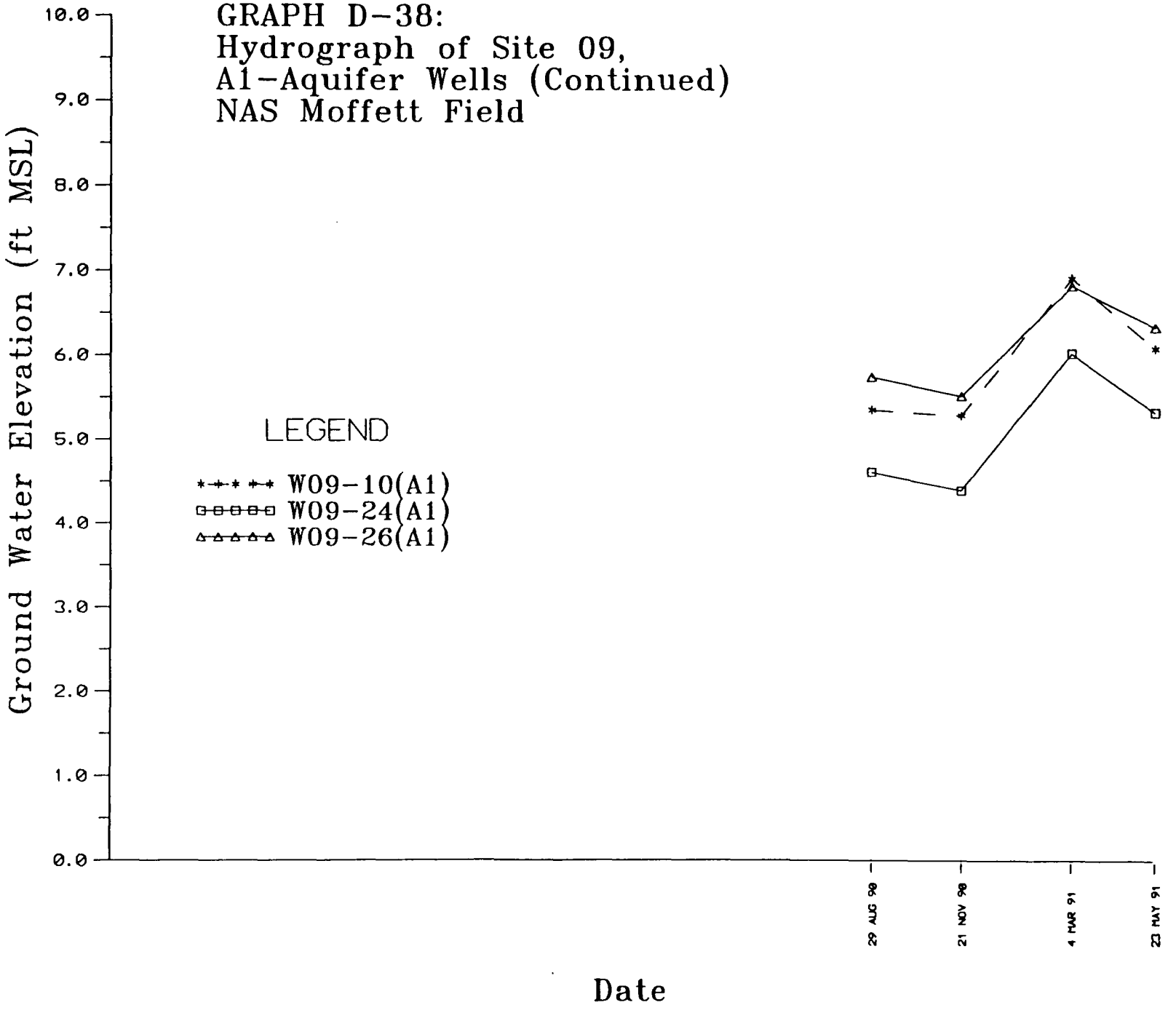
GRAPH D-38:
Hydrograph of Site 09,
A1-Aquifer Wells (Continued)
NAS Moffett Field
Ground Water Elevation (ft MSL)
10.0
9.0
8.0
7.0
6.0
5.0
4.0
3.0
2.0
1.0
0.0
LEGEND
W09-10(A1)
W09-24(A1)
W09-26(A1)
29 AUG 90
21 NOV 90
4 MAR 91
23 MAY 91
Date

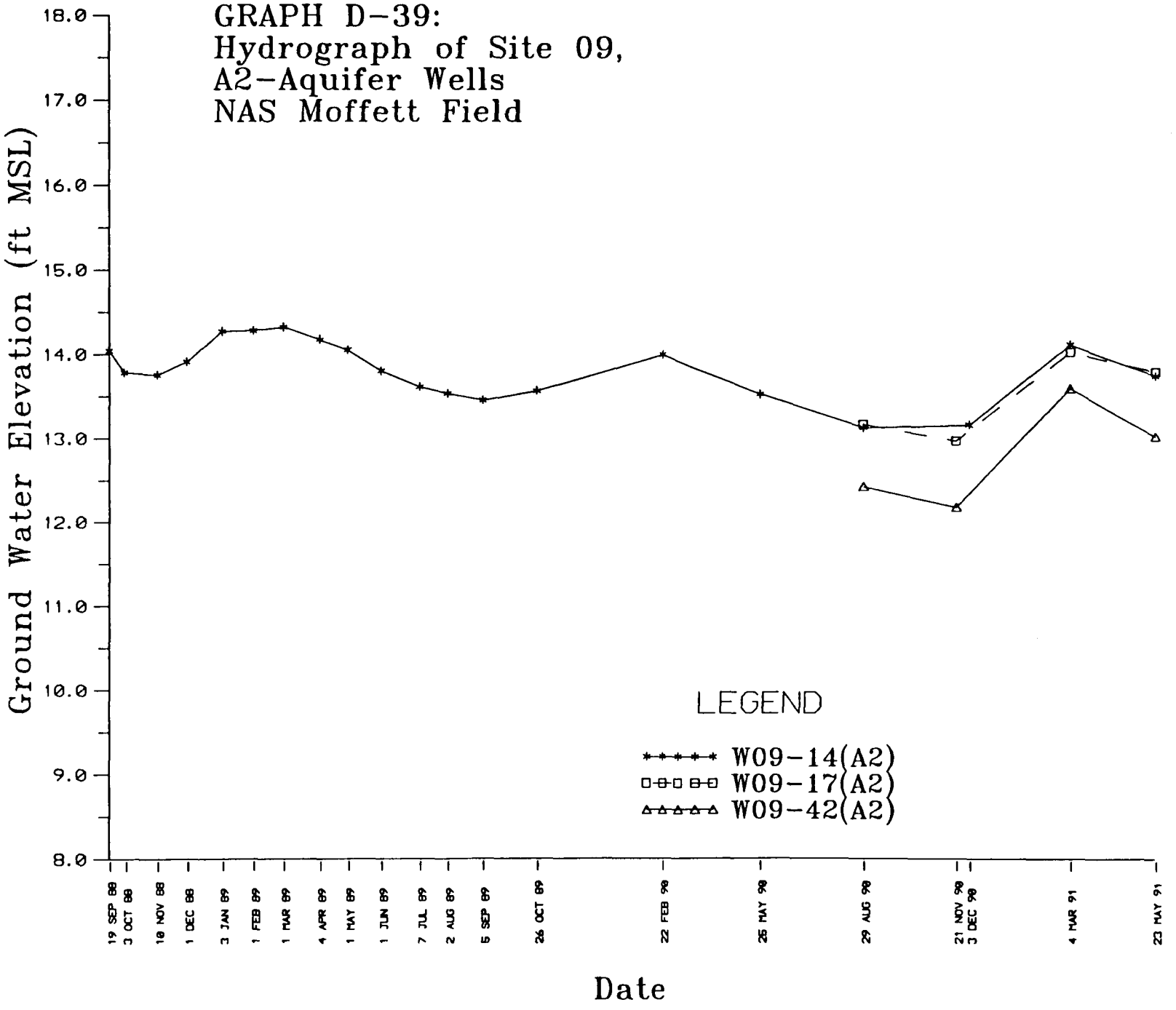
GRAPH D-39:
Hydrograph of Site 09,
A2-Aquifer Wells
NAS Moffett Field
Ground Water Elevation (ft MSL)
18.0
17.0
16.0
15.0
14.0
13.0
12.0
11.0
10.0
9.0
8.0
19 SEP 88
3 OCT 88
18 NOV 88
1 DEC 88
3 JAN 89
1 FEB 89
1 MAR 89
4 APR 89
1 MAY 89
1 JUN 89
7 JUL 89
2 AUG 89
5 SEP 89
26 OCT 89
22 FEB 90
26 MAY 90
29 AUG 90
21 NOV 90
3 DEC 90
4 MAR 91
23 MAY 91
Date
LEGEND
W09-14(A2)
W09-17(A2)
W09-42(A2)

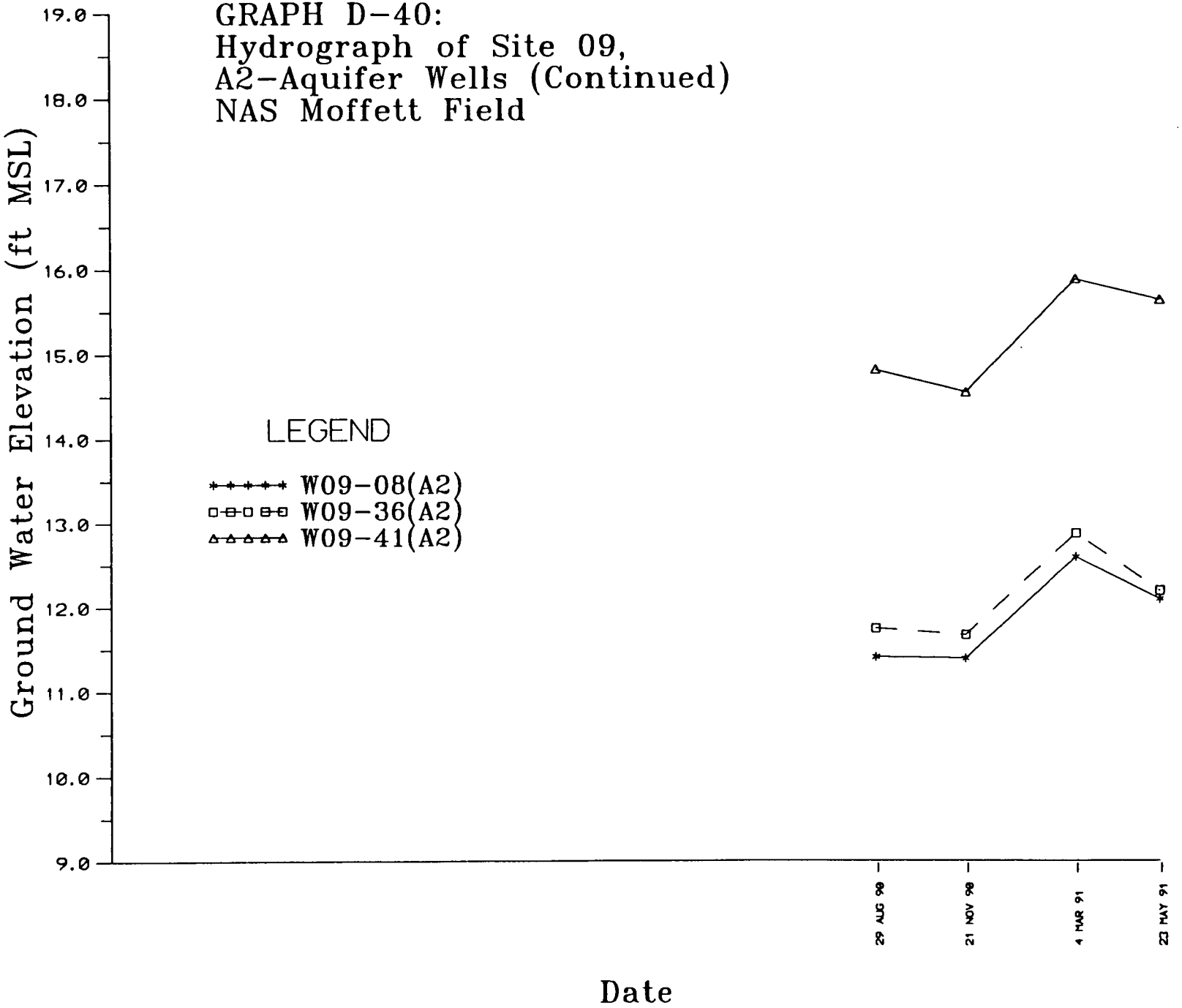
GRAPH D-40:
Hydrograph of Site 09,
A2-Aquifer Wells (Continued)
NAS Moffett Field
Ground Water Elevation (ft MSL)
19.0
18.0
17.0
16.0
15.0
14.0
13.0
12.0
11.0
10.0
9.0
LEGEND
W09-08(A2)
W09-36(A2)
W09-41(A2)
29 AUG 90
21 NOV 90
4 MAR 91
23 MAY 91
Date

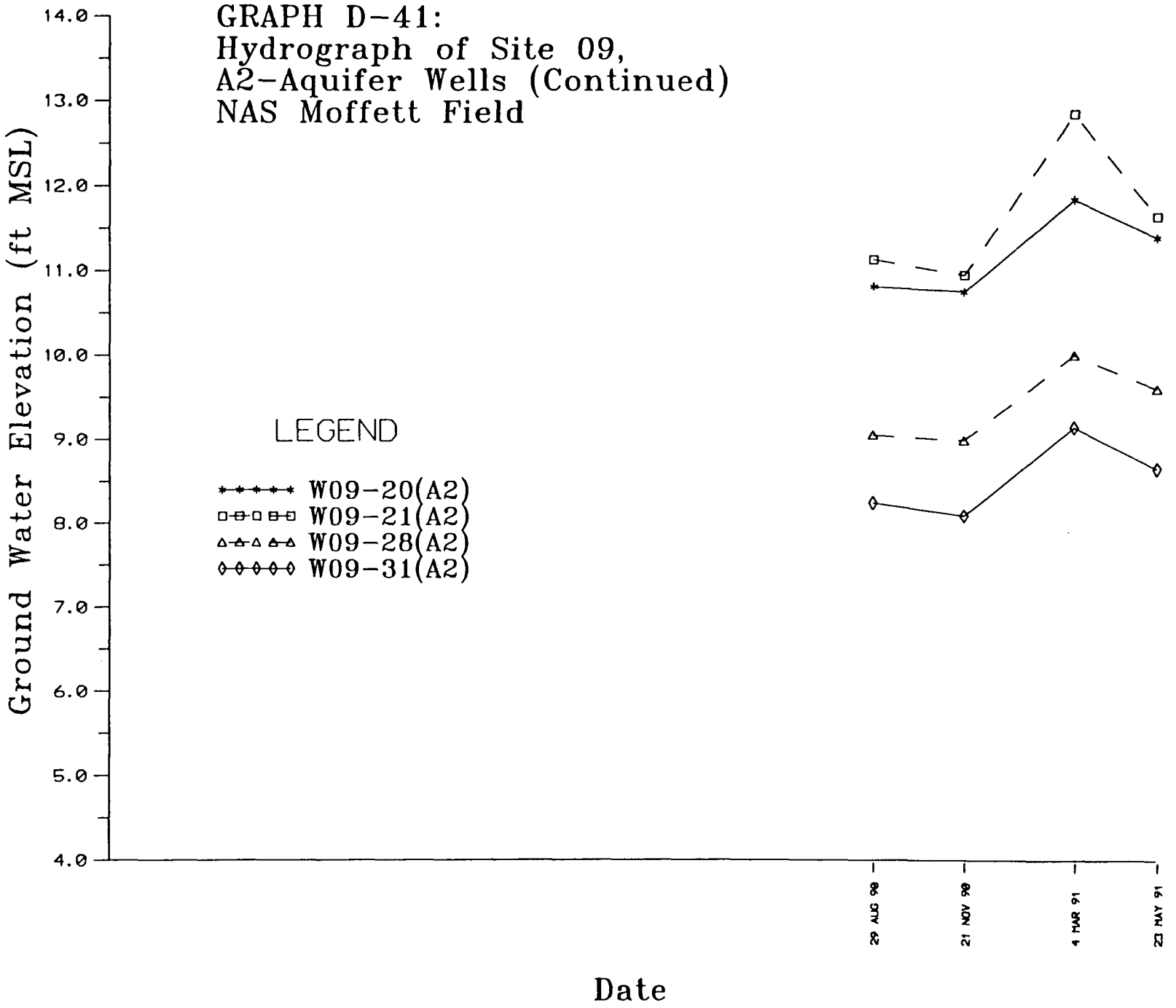
GRAPH D-41:
Hydrograph of Site 09,
A2-Aquifer Wells (Continued)
NAS Moffett Field
Ground Water Elevation (ft MSL)
14.0
13.0
12.0
11.0
10.0
9.0
8.0
7.0
6.0
5.0
4.0
LEGEND
W09-20(A2)
W09-21(A2)
W09-28(A2)
W09-31(A2)
29 AUG 90
21 NOV 90
4 MAR 91
23 MAY 91
Date

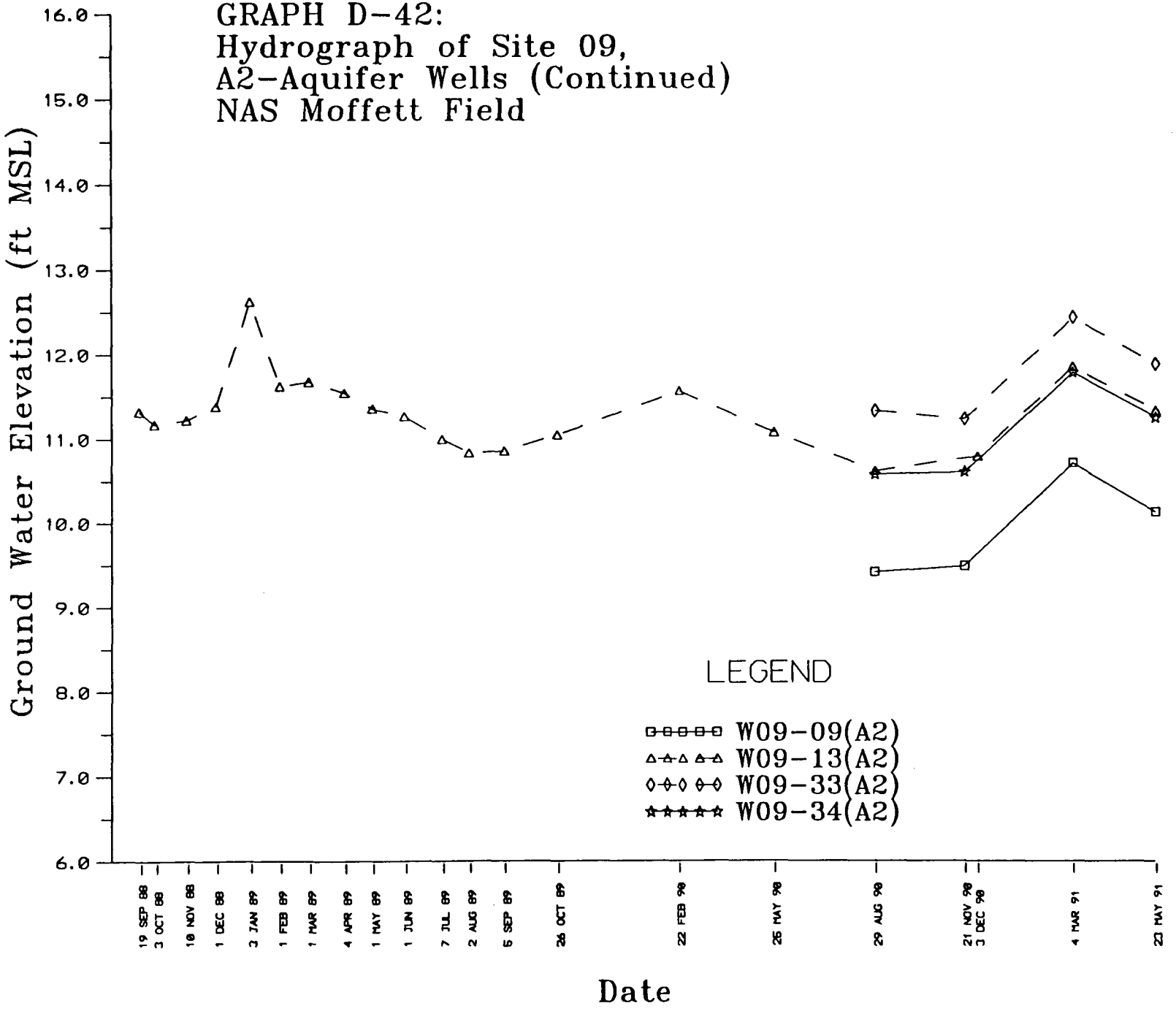
GRAPH D-42:
Hydrograph of Site 09,
A2-Aquifer Wells (Continued)
NAS Moffett Field
Ground Water Elevation (ft MSL)
16.0
15.0
14.0
13.0
12.0
11.0
10.0
9.0
8.0
7.0
6.0
19 SEP 88
3 OCT 88
10 NOV 88
1 DEC 88
2 JAN 89
1 FEB 89
1 MAR 89
4 APR 89
1 MAY 89
1 JUN 89
7 JUL 89
2 AUG 89
5 SEP 89
26 OCT 89
22 FEB 90
26 MAY 90
29 AUG 90
21 NOV 90
3 DEC 90
4 MAR 91
23 MAY 91
Date
LEGEND
W09-09(A2)
W09-13(A2)
W09-33(A2)
W09-34(A2)

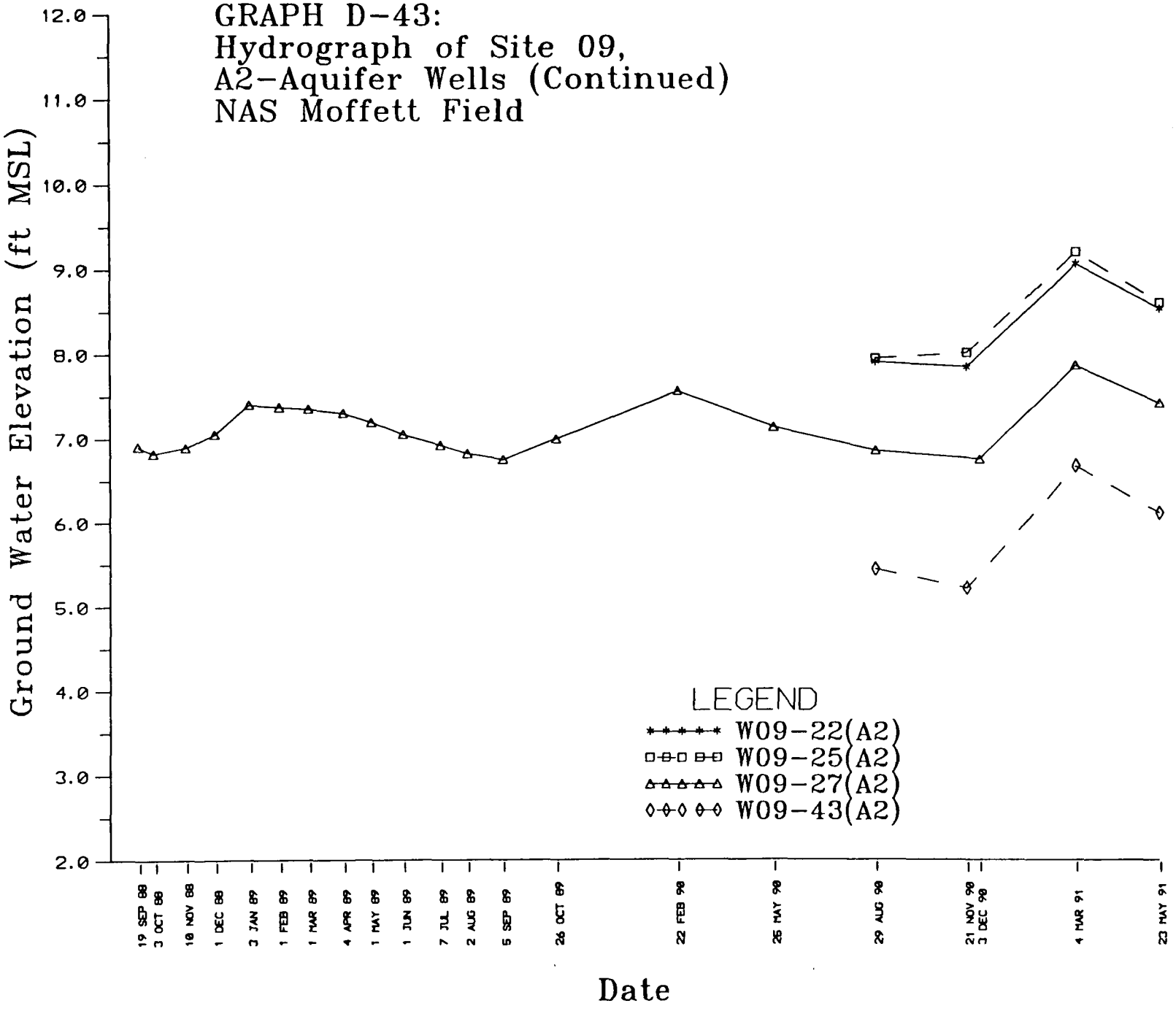
GRAPH D-43:
Hydrograph of Site 09,
A2-Aquifer Wells (Continued)
NAS Moffett Field
Ground Water Elevation (ft MSL)
12.0
11.0
10.0
9.0
8.0
7.0
6.0
5.0
4.0
3.0
2.0
19 SEP 88
3 OCT 88
10 NOV 88
1 DEC 88
3 JAN 89
1 FEB 89
1 MAR 89
4 APR 89
1 MAY 89
1 JUN 89
7 JUL 89
2 AUG 89
5 SEP 89
26 OCT 89
22 FEB 90
25 MAY 90
29 AUG 90
21 NOV 90
3 DEC 90
4 MAR 91
23 MAY 91
Date
LEGEND
W09-22(A2)
W09-25(A2)
W09-27(A2)
W09-43(A2)

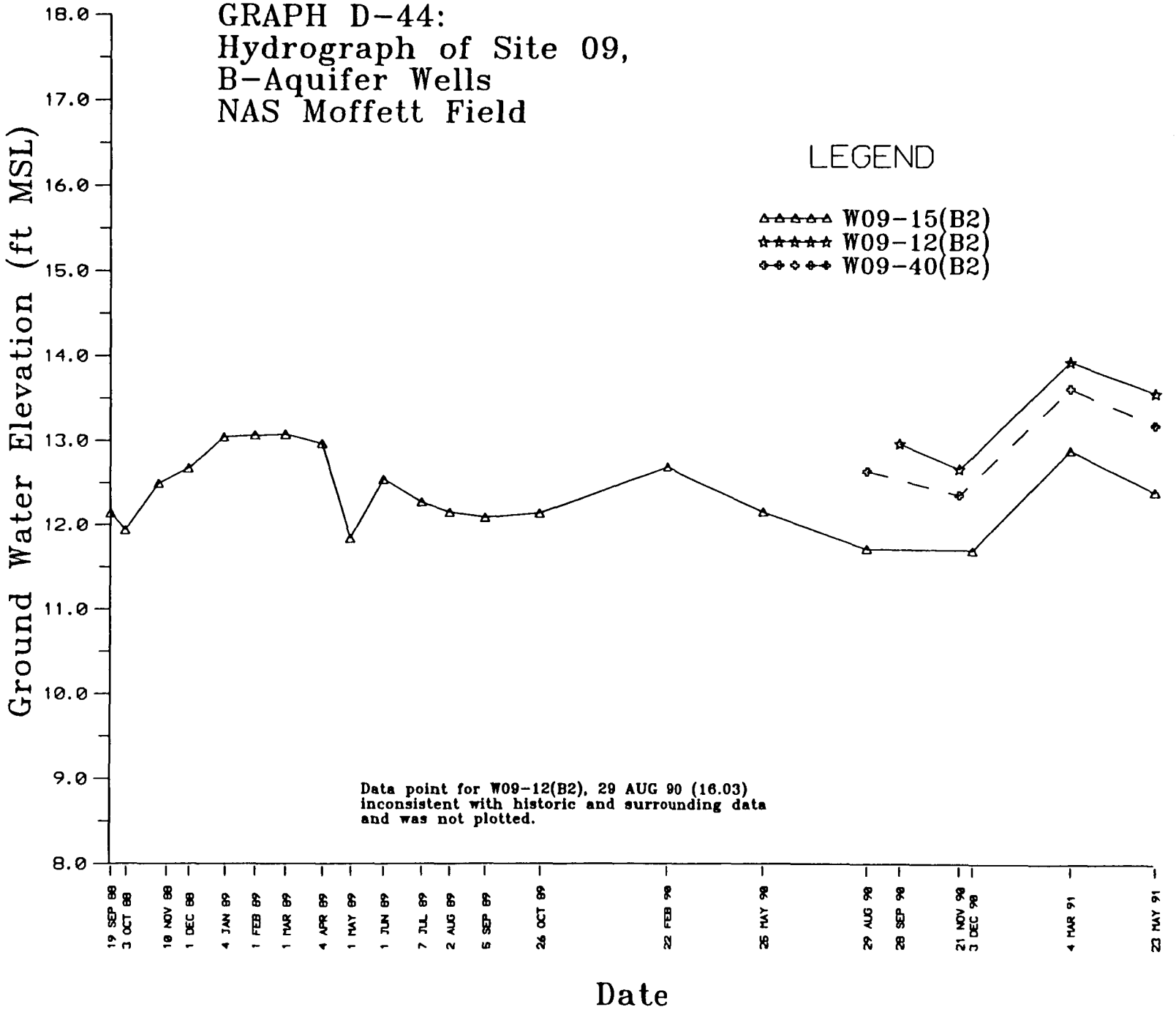
GRAPH D-44:
Hydrograph of Site 09,
B-Aquifer Wells
NAS Moffett Field
LEGEND
W09-15(B2)
W09-12(B2)
W09-40(B2)
Ground Water Elevation (ft MSL)
18.0
17.0
16.0
15.0
14.0
13.0
12.0
11.0
10.0
9.0
8.0
Data point for W09-12(B2), 29 AUG 90 (16.03) inconsistent with historic and surrounding data and was not plotted.
19 SEP 88
3 OCT 88
18 NOV 88
1 DEC 88
4 JAN 89
1 FEB 89
1 MAR 89
4 APR 89
1 MAY 89
1 JUN 89
7 JUL 89
2 AUG 89
5 SEP 89
26 OCT 89
22 FEB 90
25 MAY 90
29 AUG 90
28 SEP 90
21 NOV 90
3 DEC 90
4 MAR 91
23 MAY 91
Date

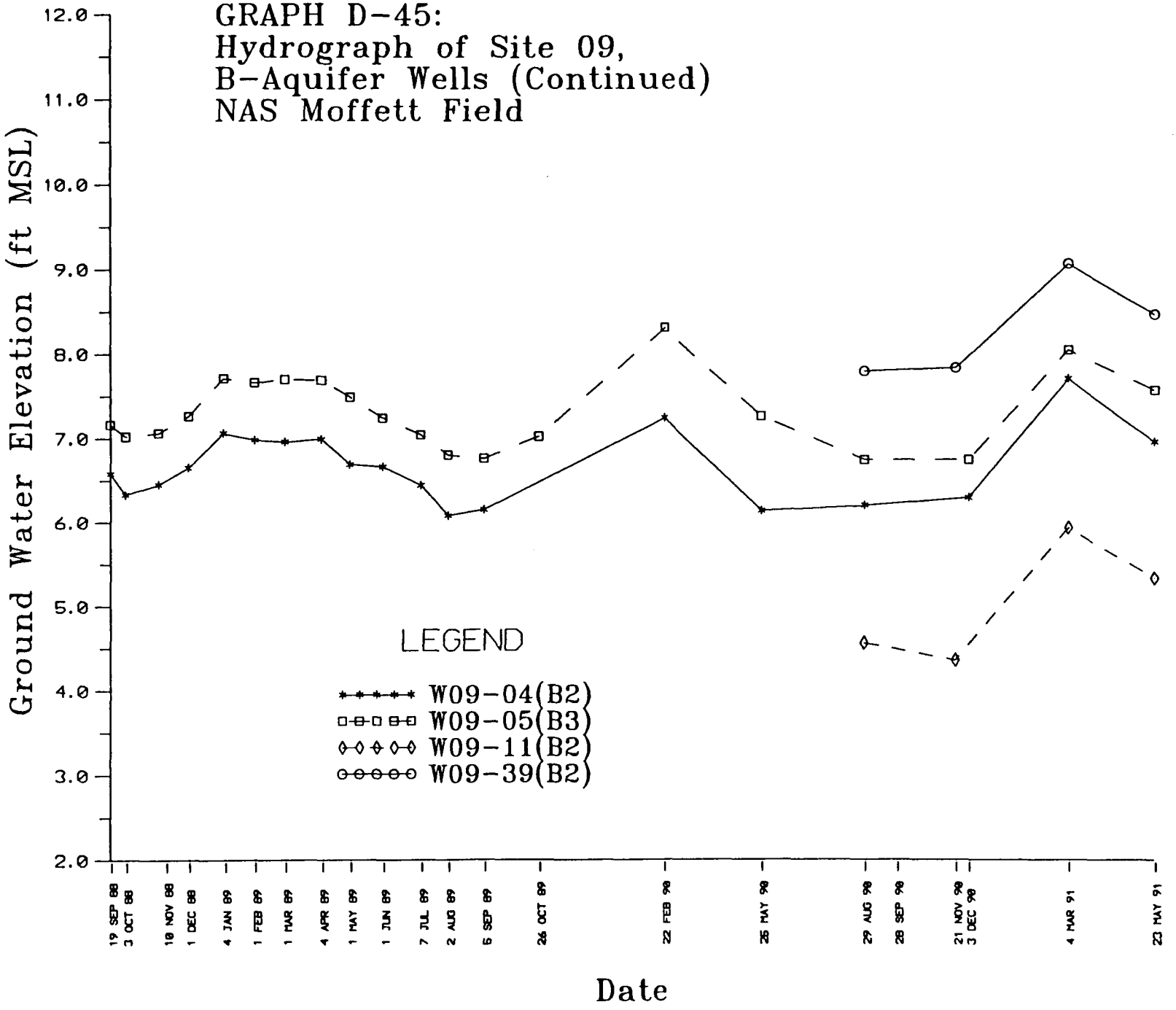
GRAPH D-45:
Hydrograph of Site 09,
B-Aquifer Wells (Continued)
NAS Moffett Field
Ground Water Elevation (ft MSL)
12.0
11.0
10.0
9.0
8.0
7.0
6.0
5.0
4.0
3.0
2.0
LEGEND
W09-04(B2)
W09-05(B3)
W09-11(B2)
W09-39(B2)
19 SEP 88
3 OCT 88
18 NOV 88
1 DEC 88
4 JAN 89
1 FEB 89
1 MAR 89
4 APR 89
1 MAY 89
1 JUN 89
7 JUL 89
2 AUG 89
5 SEP 89
26 OCT 89
22 FEB 90
25 MAY 90
29 AUG 90
28 SEP 90
21 NOV 90
3 DEC 90
4 MAR 91
23 MAY 91
Date

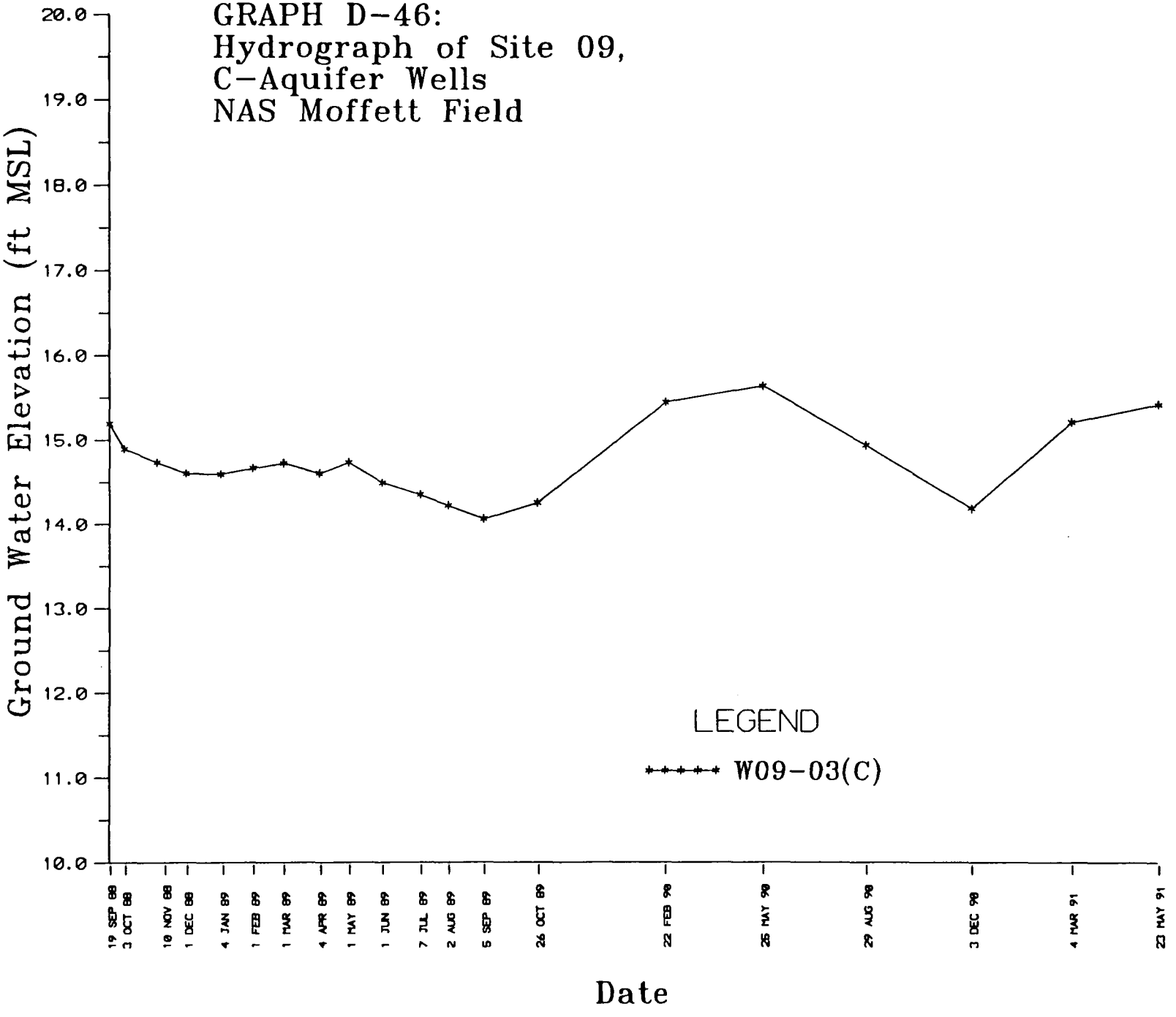
GRAPH D-46:
Hydrograph of Site 09,
C-Aquifer Wells
NAS Moffett Field
Ground Water Elevation (ft MSL)
20.0
19.0
18.0
17.0
16.0
15.0
14.0
13.0
12.0
11.0
10.0
LEGEND
W09-03(C)
19 SEP 88
3 OCT 88
10 NOV 88
1 DEC 88
4 JAN 89
1 FEB 89
1 MAR 89
4 APR 89
1 MAY 89
1 JUN 89
7 JUL 89
2 AUG 89
5 SEP 89
26 OCT 89
22 FEB 90
25 MAY 90
29 AUG 90
3 DEC 90
4 MAR 91
23 MAY 91
Date

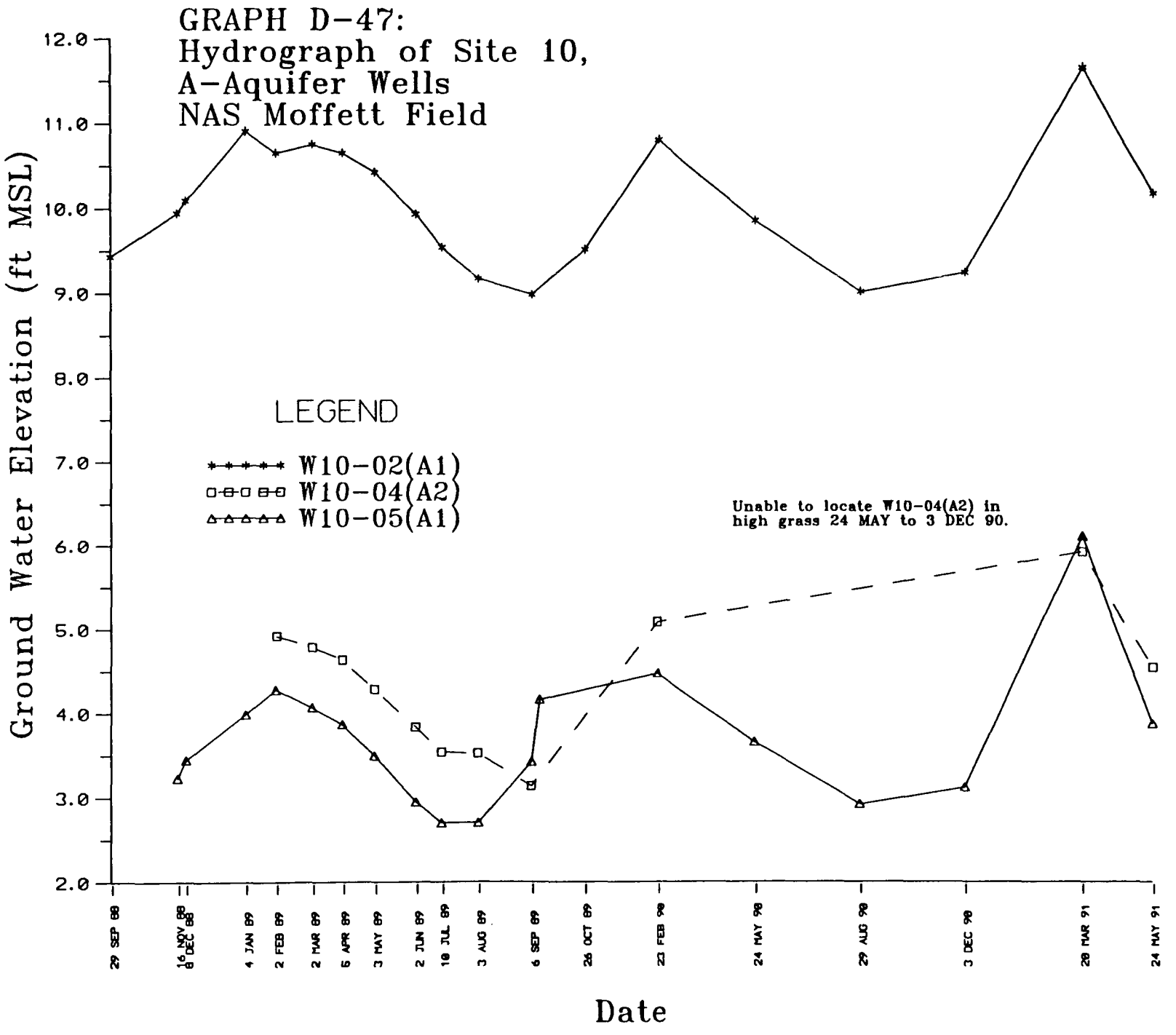
GRAPH D-47:
Hydrograph of Site 10,
A-Aquifer Wells
NAS Moffett Field
Ground Water Elevation (ft MSL)
12.0
11.0
10.0
9.0
8.0
7.0
6.0
5.0
4.0
3.0
2.0
LEGEND
W10-02(A1)
W10-04(A2)
W10-05(A1)
Unable to locate W10-04(A2) in high grass 24 MAY to 3 DEC 90.
29 SEP 88
16 NOV 88
8 DEC 88
4 JAN 89
2 FEB 89
2 MAR 89
5 APR 89
3 MAY 89
2 JUN 89
18 JUL 89
3 AUG 89
6 SEP 89
26 OCT 89
23 FEB 90
24 MAY 90
29 AUG 90
3 DEC 90
20 MAR 91
24 MAY 91
Date

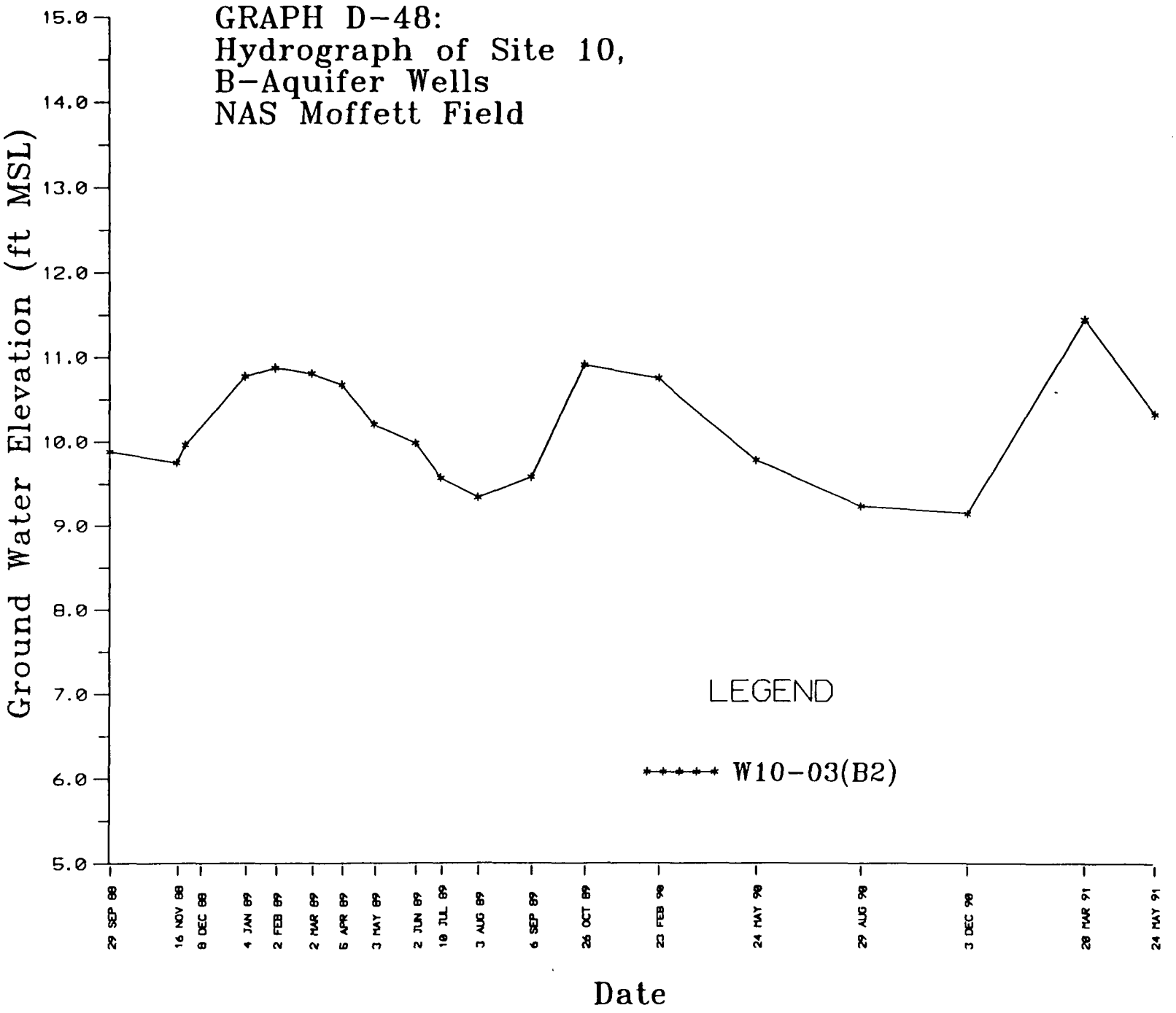
GRAPH D-48:
Hydrograph of Site 10,
B-Aquifer Wells
NAS Moffett Field
Ground Water Elevation (ft MSL)
15.0
14.0
13.0
12.0
11.0
10.0
9.0
8.0
7.0
6.0
5.0
LEGEND
W10-03(B2)
29 SEP 88
16 NOV 88
8 DEC 88
4 JAN 89
2 FEB 89
2 MAR 89
5 APR 89
3 MAY 89
2 JUN 89
10 JUL 89
3 AUG 89
6 SEP 89
26 OCT 89
23 FEB 90
24 MAY 90
29 AUG 90
3 DEC 90
28 MAR 91
24 MAY 91
Date

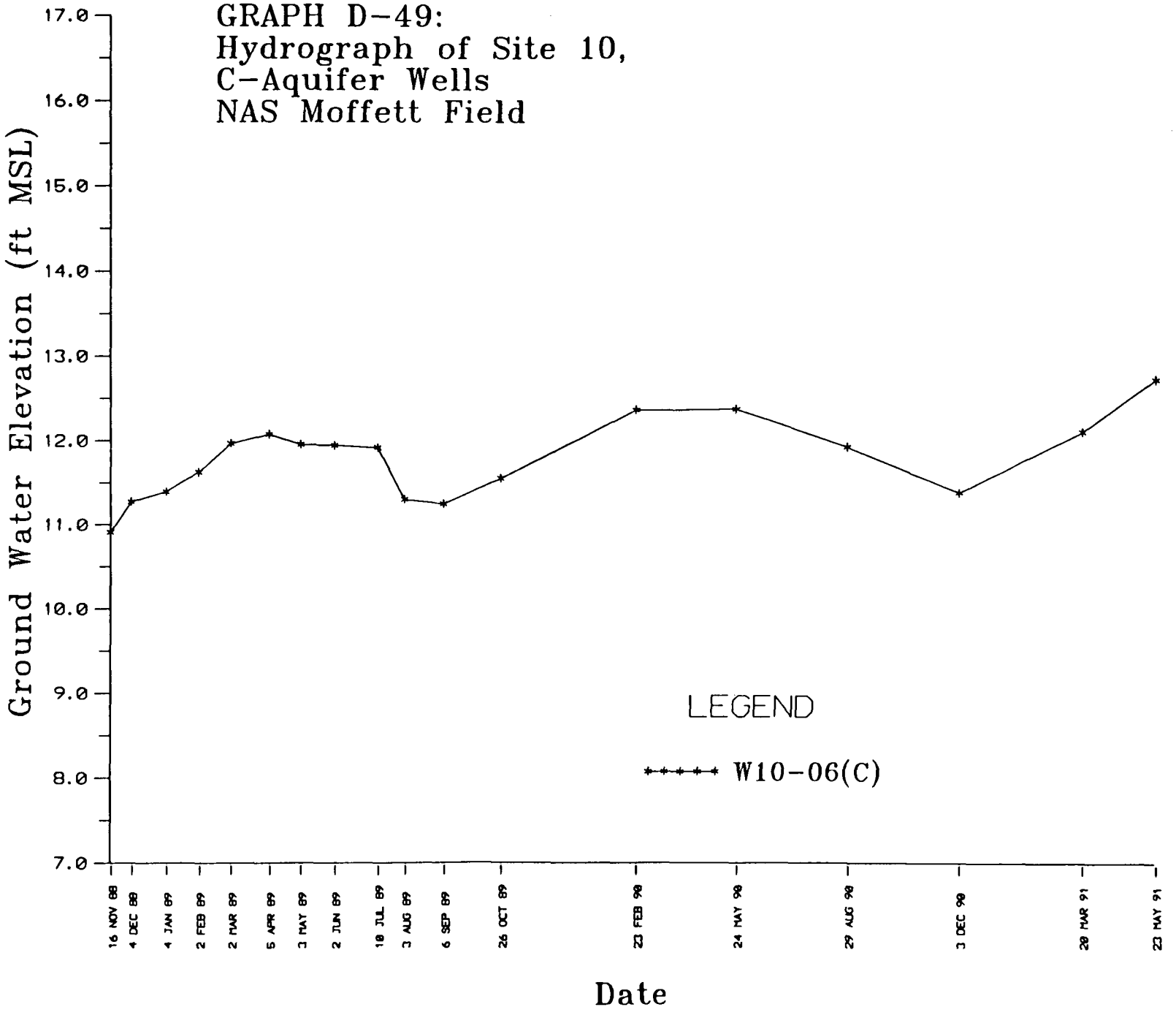
GRAPH D-49:
Hydrograph of Site 10,
C-Aquifer Wells
NAS Moffett Field
Ground Water Elevation (ft MSL)
17.0
16.0
15.0
14.0
13.0
12.0
11.0
10.0
9.0
8.0
7.0
16 NOV 88
4 DEC 88
4 JAN 89
2 FEB 89
2 MAR 89
5 APR 89
3 MAY 89
2 JUN 89
18 JUL 89
3 AUG 89
6 SEP 89
26 OCT 89
23 FEB 90
24 MAY 90
29 AUG 90
3 DEC 90
20 MAR 91
23 MAY 91
Date
LEGEND
W10-06(C)

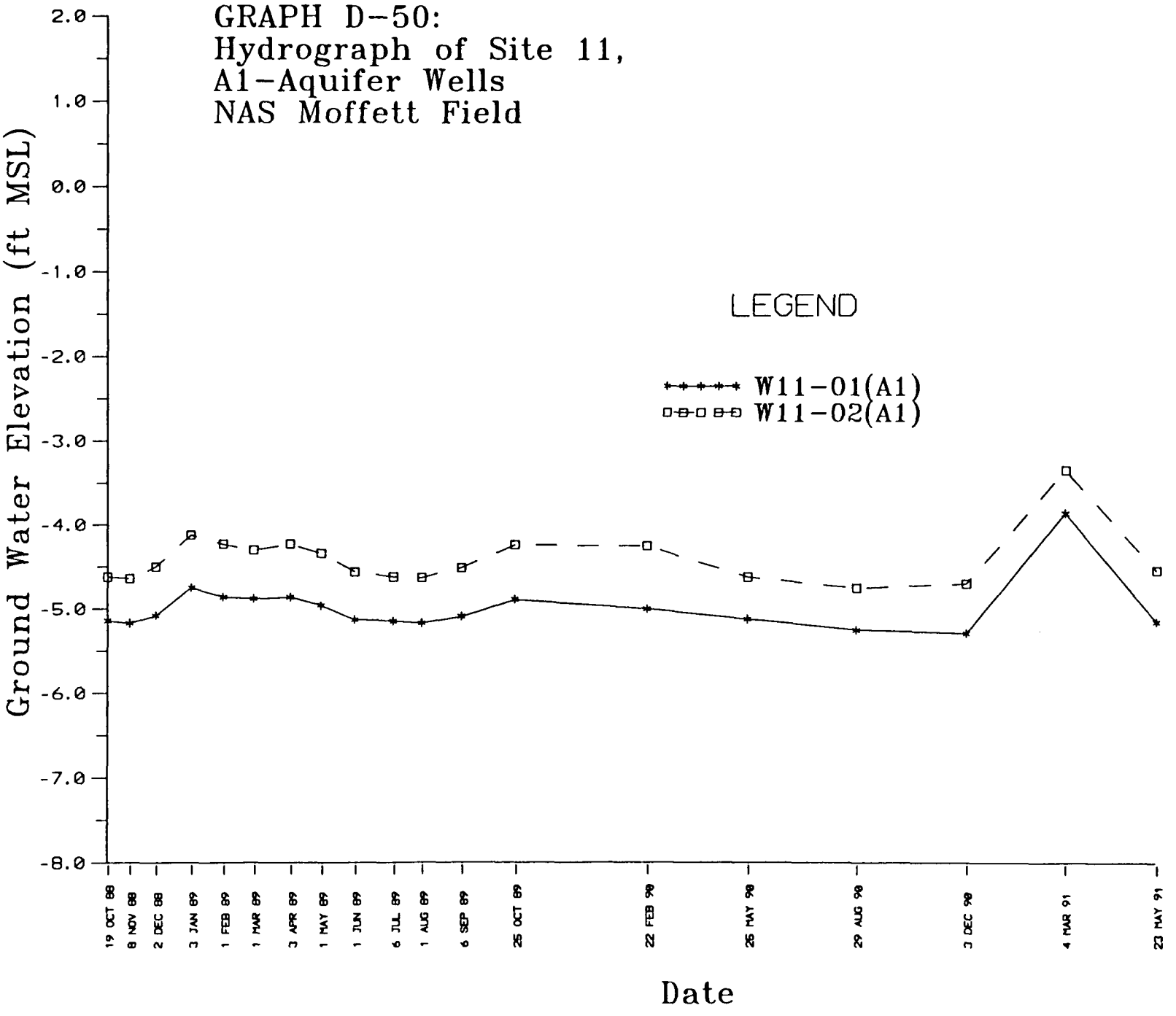
GRAPH D-50:
Hydrograph of Site 11,
A1-Aquifer Wells
NAS Moffett Field
LEGEND
W11-01(A1)
W11-02(A1)
Ground Water Elevation (ft MSL)
2.0
1.0
0.0
-1.0
-2.0
-3.0
-4.0
-5.0
-6.0
-7.0
-8.0
19 OCT 88
8 NOV 88
2 DEC 88
3 JAN 89
1 FEB 89
1 MAR 89
3 APR 89
1 MAY 89
1 JUN 89
6 JUL 89
1 AUG 89
6 SEP 89
25 OCT 89
22 FEB 90
26 MAY 90
29 AUG 90
3 DEC 90
4 MAR 91
23 MAY 91
Date

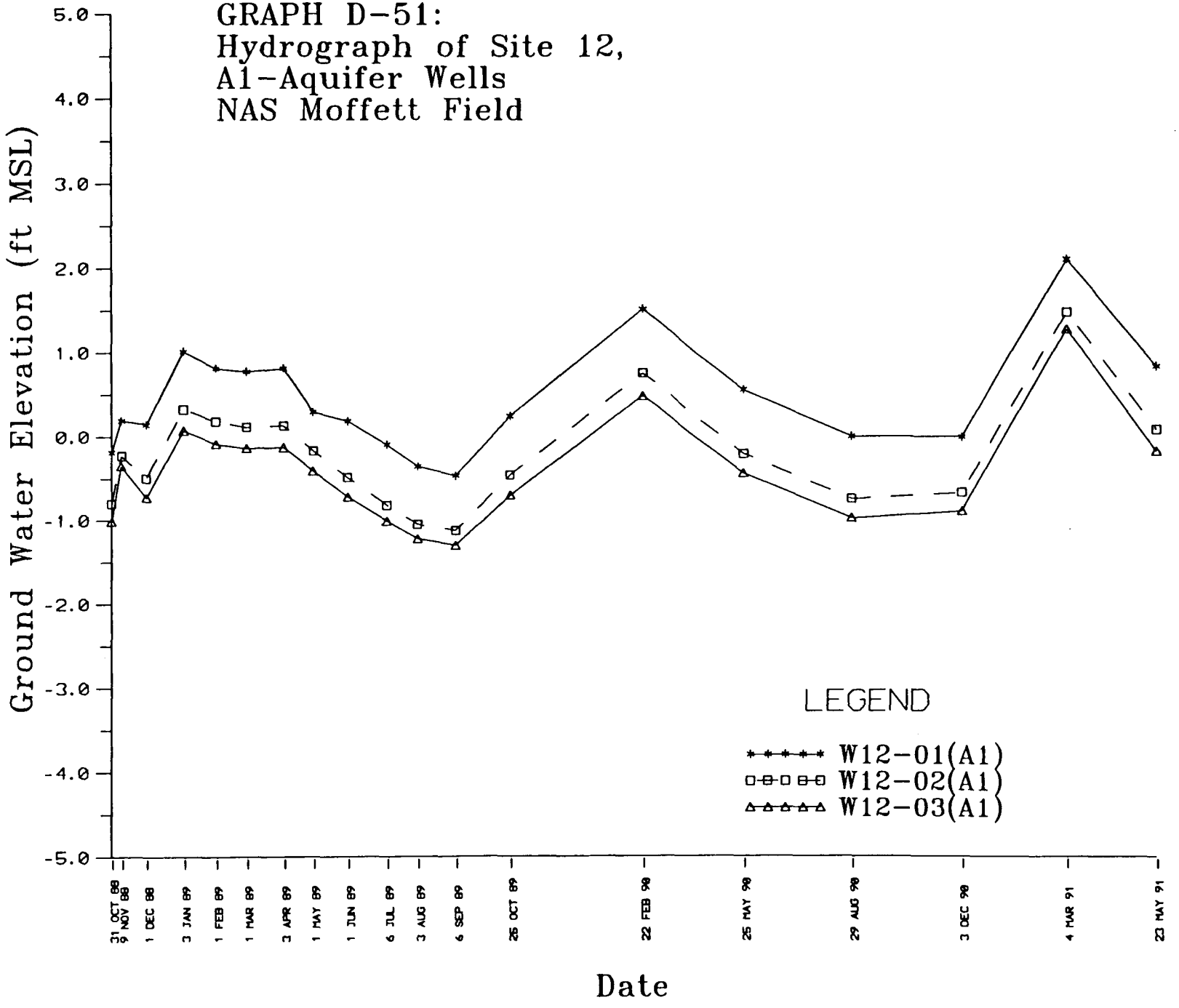
GRAPH D-51:
Hydrograph of Site 12,
A1-Aquifer Wells
NAS Moffett Field
Ground Water Elevation (ft MSL)
5.0
4.0
3.0
2.0
1.0
0.0
-1.0
-2.0
-3.0
-4.0
-5.0
31 OCT 88
9 NOV 88
1 DEC 88
3 JAN 89
1 FEB 89
1 MAR 89
3 APR 89
1 MAY 89
1 JUN 89
6 JUL 89
3 AUG 89
6 SEP 89
26 OCT 89
22 FEB 90
25 MAY 90
29 AUG 90
3 DEC 90
4 MAR 91
23 MAY 91
Date
LEGEND
W12-01(A1)
W12-02(A1)
W12-03(A1)

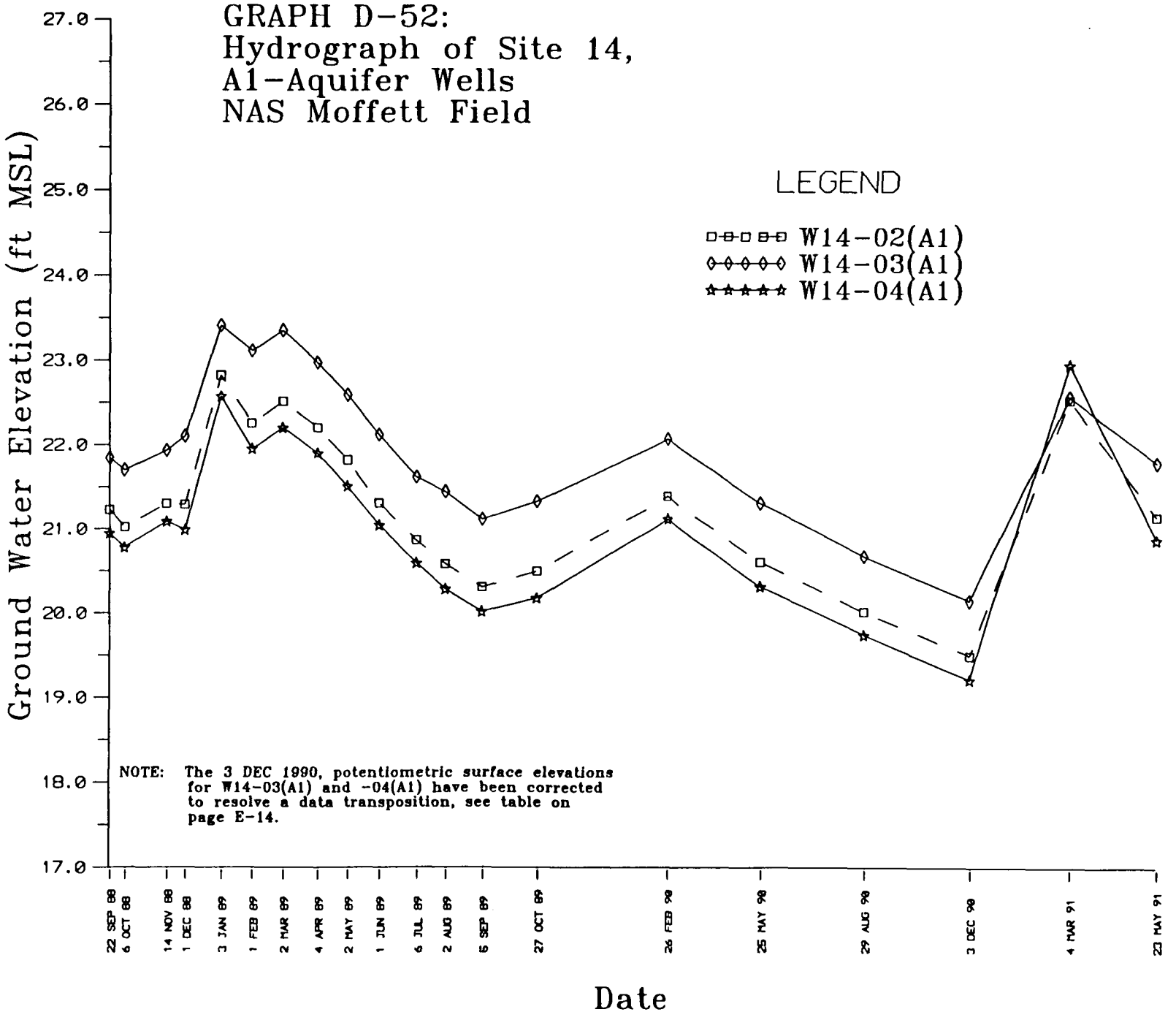
GRAPH D-52:
Hydrograph of Site 14,
A1-Aquifer Wells
NAS Moffett Field
LEGEND
W14-02(A1)
W14-03(A1)
W14-04(A1)
Ground Water Elevation (ft MSL)
27.0
26.0
25.0
24.0
23.0
22.0
21.0
20.0
19.0
18.0
17.0
NOTE: The 3 DEC 1990, potentiometric surface elevations for W14-03(A1) and -04(A1) have been corrected to resolve a data transposition, see table on page E-14.
22 SEP 88
6 OCT 88
14 NOV 88
1 DEC 88
3 JAN 89
1 FEB 89
2 MAR 89
4 APR 89
2 MAY 89
1 JUN 89
6 JUL 89
2 AUG 89
5 SEP 89
27 OCT 89
26 FEB 90
25 MAY 90
29 AUG 90
3 DEC 90
4 MAR 91
23 MAY 91
Date

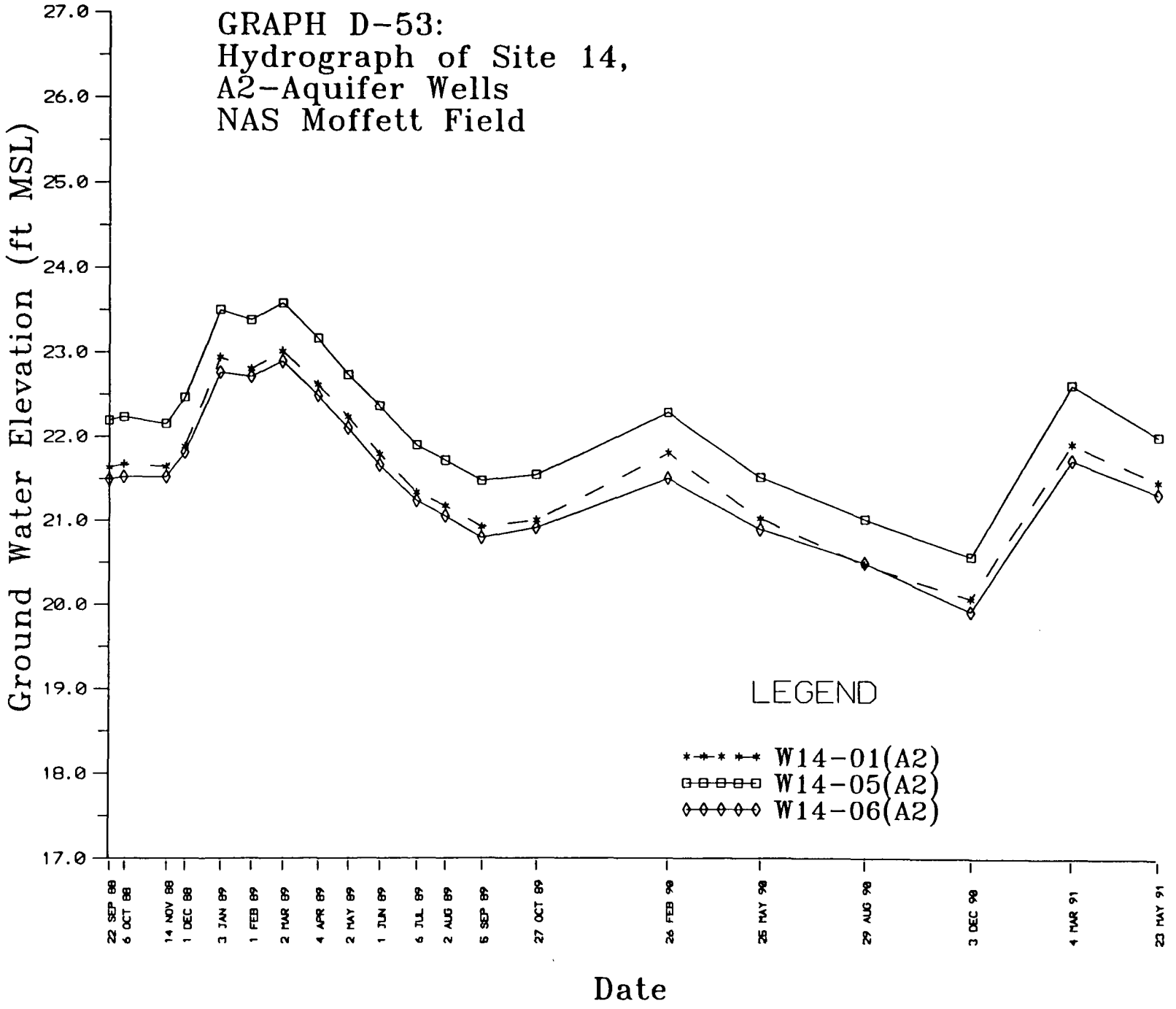
GRAPH D-53:
Hydrograph of Site 14,
A2-Aquifer Wells
NAS Moffett Field
Ground Water Elevation (ft MSL)
27.0
26.0
25.0
24.0
23.0
22.0
21.0
20.0
19.0
18.0
17.0
22 SEP 88
6 OCT 88
14 NOV 88
1 DEC 88
3 JAN 89
1 FEB 89
2 MAR 89
4 APR 89
2 MAY 89
1 JUN 89
6 JUL 89
2 AUG 89
6 SEP 89
27 OCT 89
26 FEB 90
25 MAY 90
29 AUG 90
3 DEC 90
4 MAR 91
23 MAY 91
Date
LEGEND
W14-01(A2)
W14-05(A2)
W14-06(A2)

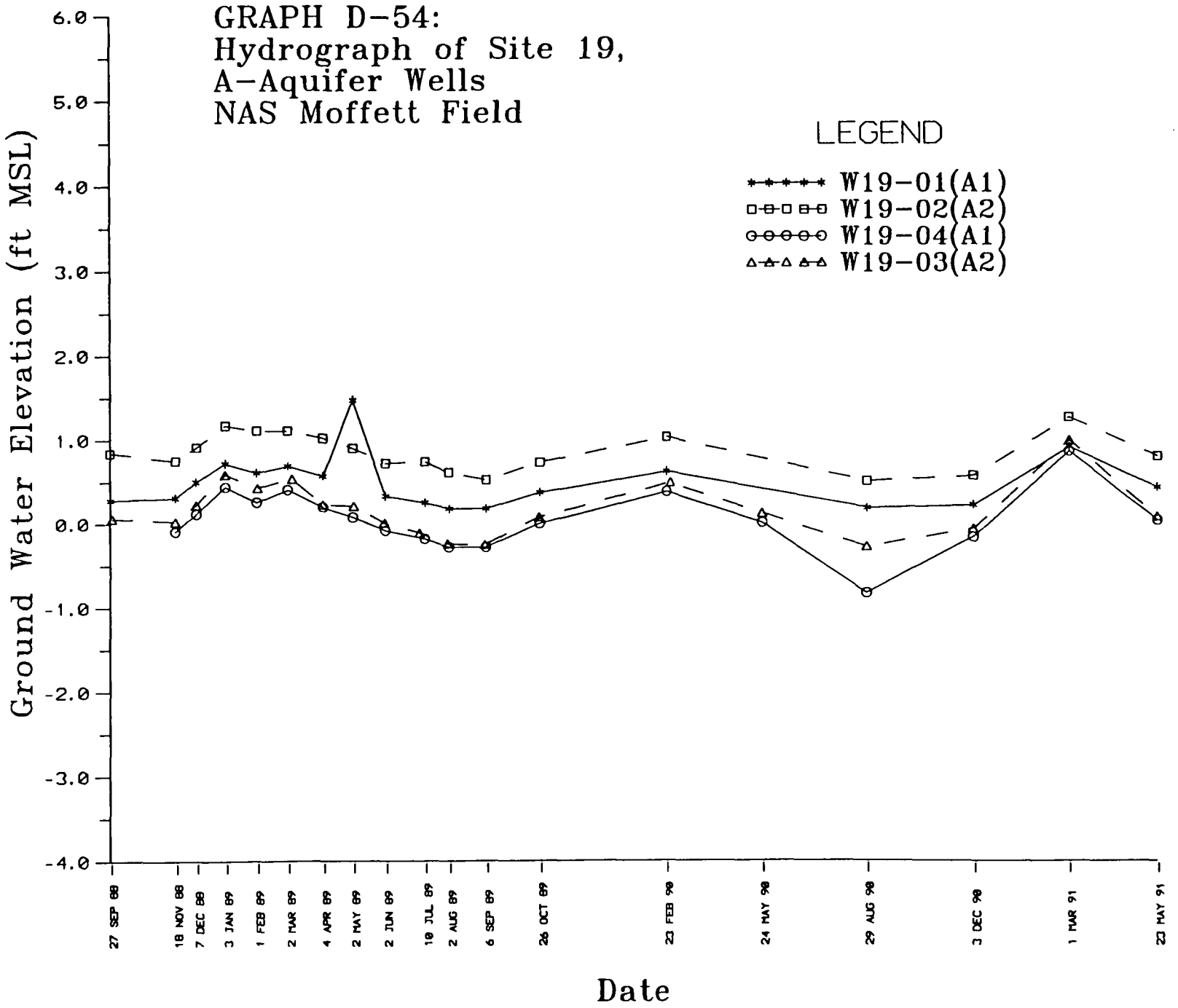
GRAPH D-54:
Hydrograph of Site 19,
A-Aquifer Wells
NAS Moffett Field
LEGEND
W19-01(A1)
W19-02(A2)
W19-04(A1)
W19-03(A2)
Ground Water Elevation (ft MSL)
6.0
5.0
4.0
3.0
2.0
1.0
0.0
-1.0
-2.0
-3.0
-4.0
27 SEP 88
18 NOV 88
7 DEC 88
3 JAN 89
1 FEB 89
2 MAR 89
4 APR 89
2 MAY 89
2 JUN 89
10 JUL 89
2 AUG 89
6 SEP 89
26 OCT 89
23 FEB 90
24 MAY 90
29 AUG 90
3 DEC 90
1 MAR 91
23 MAY 91
Date

VOLUME 2, APPENDIX A

POTENTIOMETRIC MAPS

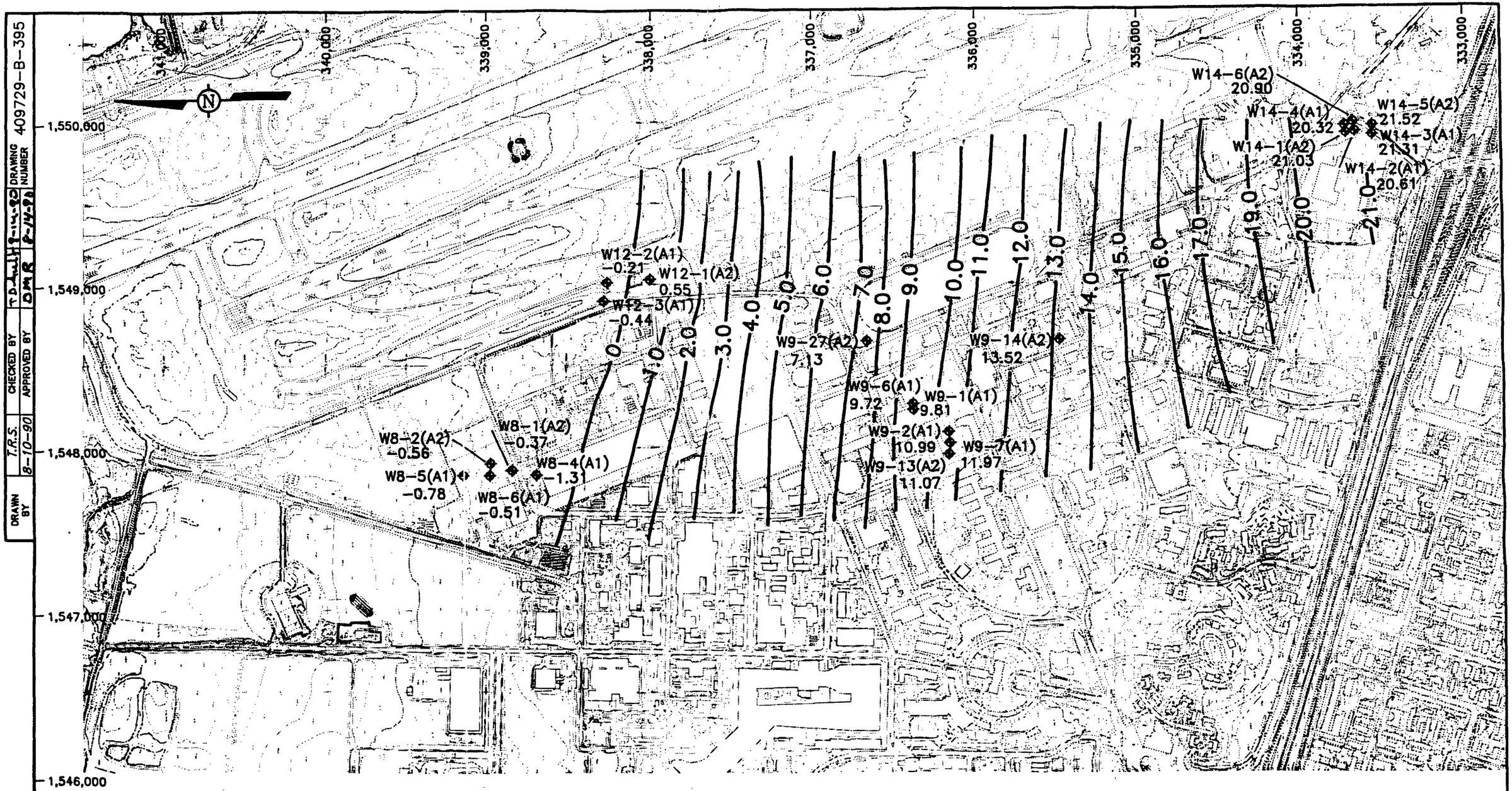

LEGEND

- MONITORING WELL
- SITE
- WELL I.D.
- W1-6(A) — AQUIFER DESIGNATION
- -2.87 — WATER LEVEL ELEVATION (FEET-MSL)
- GROUND WATER MONITORING WELL (IT,ESA)
- 3 — POTENTIOMETRIC SURFACE CONTOUR, DASHED WHERE INFERRED
- INDICATES GENERALIZED DIRECTION OF GROUND WATER MOVEMENT

NOTE:
ONLY GROUND WATER WELLS MONITORING THE A AQUIFER ARE SHOWN ON THIS MAP.

SCALE
0 600 1200 1800 FEET

POTENTIOMETRIC SURFACE CONTOUR MAP A AQUIFER WEST, MAY 1990

NAVAL AIR STATION
MOFFETT FIELD, CALIFORNIA

INTERNATIONAL TECHNOLOGY CORPORATION

AW-MAY(MF21)

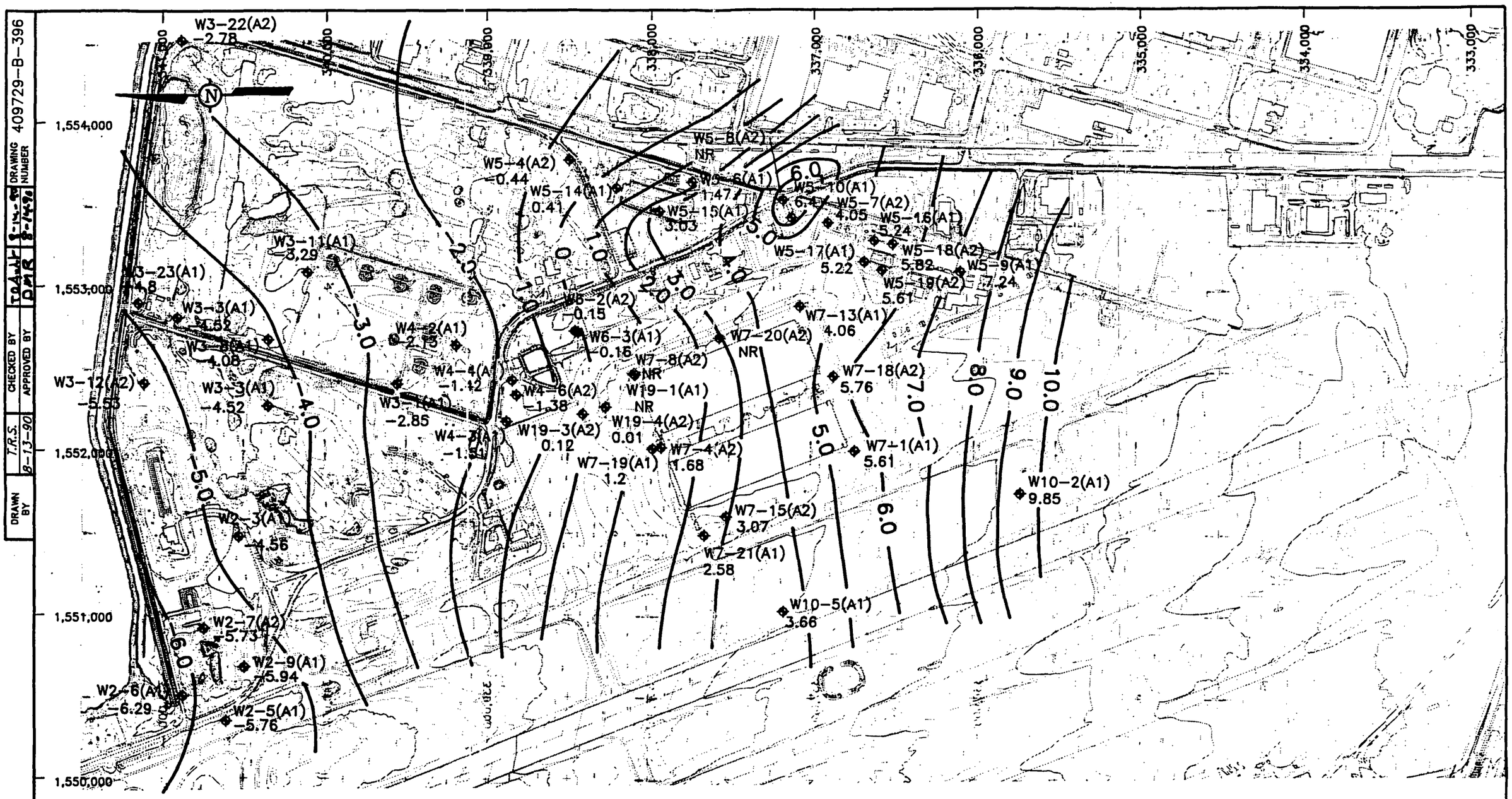

LEGEND

- MONITORING WELL
- SITE
- WELL I.D.
- W1-6(A) — AQUIFER DESIGNATION
- -2.87 — WATER LEVEL ELEVATION (FEET-MSL
- NR — NO READING
- ◆ — GROUND WATER MONITORING WELL (IT,ESA)
- -3 — POTENTIOMETRIC SURFACE CONTOUR, DASHED WHERE INFERRED
- ← — INDICATES GENERALIZED DIRECTION OF GROUND WATER MOVEMENT

NOTE:

ONLY GROUND WATER WELLS MONITORING THE A AQUIFER ARE SHOWN ON THIS MAP WITH THE EXCEPTION OF TWO "B AQUIFER" WELLS (W3-12(B1) AND W3-13(B1)) WHICH ARE SCREENED IN THE DEEP A AQUIFER (40-50FT.).

SCALE

0 600 1200 1800 FEET

POTENTIOMETRIC SURFACE CONTOUR MAP A AQUIFER EAST, MAY 1990

NAVAL AIR STATION
MOFFETT FIELD, CALIFORNIA

INTERNATIONAL TECHNOLOGY CORPORATION

AE-MAY90(MF21)

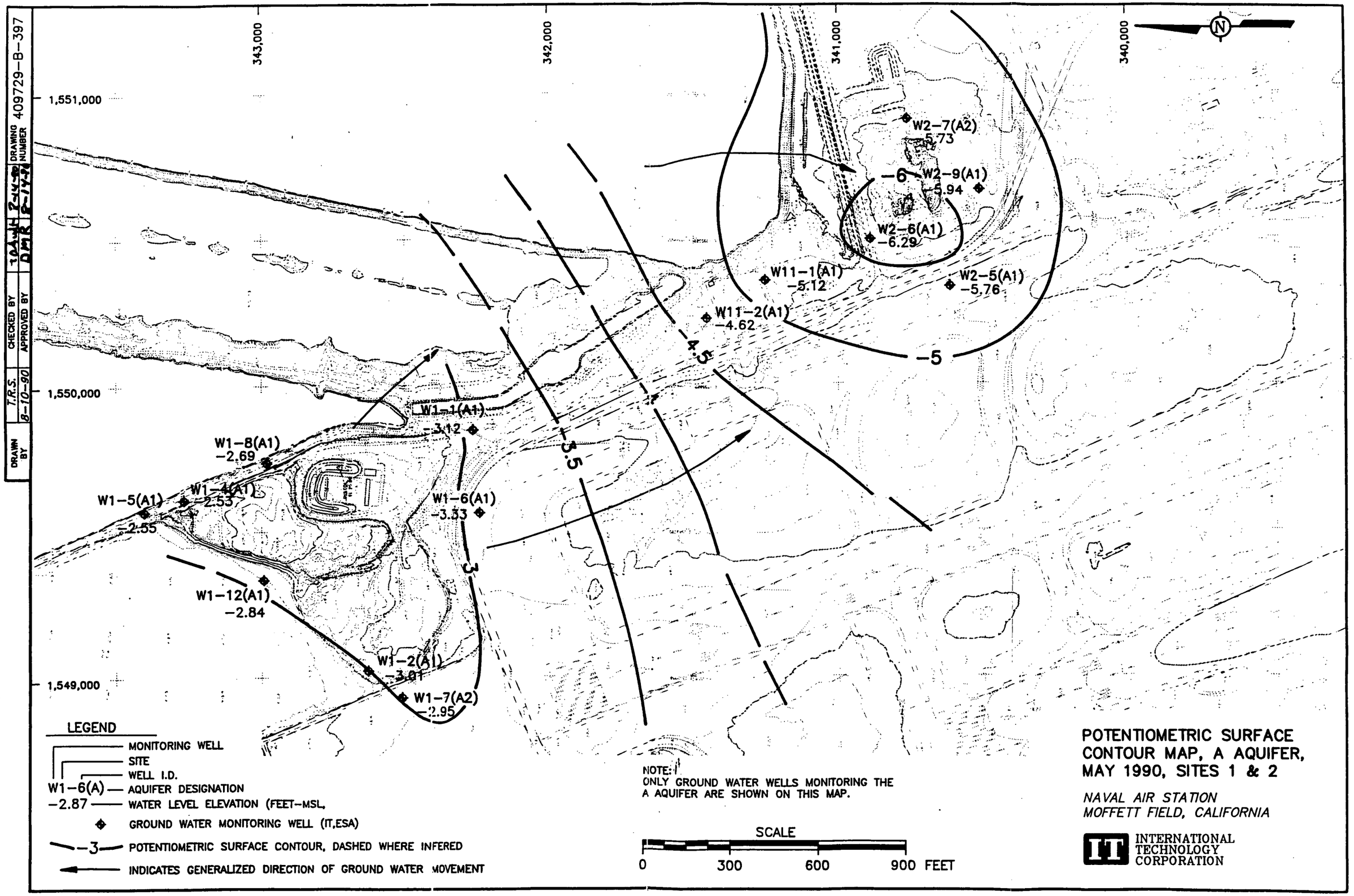
343,000
342,000
341,000
340,000
1,551,000
1,550,000
1,549,000
W2-7(A2)
-5.73
-6
W2-9(A1)
-5.94
W2-6(A1)
-6.29
W11-1(A1)
-5.12
W2-5(A1)
-5.76
W11-2(A1)
-4.62
-5
-4.5
-4
-3.5
-3
W1-1(A1)
-3.12
W1-8(A1)
-2.69
W1-4(A1)
-2.53
W1-5(A1)
-2.55
W1-6(A1)
-3.33
W1-12(A1)
-2.84
W1-2(A1)
-3.01
W1-7(A2)
-2.95
LEGEND
MONITORING WELL
SITE
WELL I.D.
W1-6(A) — AQUIFER DESIGNATION
-2.87 — WATER LEVEL ELEVATION (FEET-MSL,
GROUND WATER MONITORING WELL (IT,ESA)
-3 — POTENTIOMETRIC SURFACE CONTOUR, DASHED WHERE INFERED
INDICATES GENERALIZED DIRECTION OF GROUND WATER MOVEMENT
NOTE:
ONLY GROUND WATER WELLS MONITORING THE A AQUIFER ARE SHOWN ON THIS MAP.
SCALE
0 300 600 900 FEET
POTENTIOMETRIC SURFACE CONTOUR MAP, A AQUIFER, MAY 1990, SITES 1 & 2
NAVAL AIR STATION
MOFFETT FIELD, CALIFORNIA
INTERNATIONAL TECHNOLOGY CORPORATION
DRAWN BY
T.R.S.
8-10-90
CHECKED BY
APPROVED BY
DRAWING NUMBER
409729-B-397

A12-MAY(MF21)

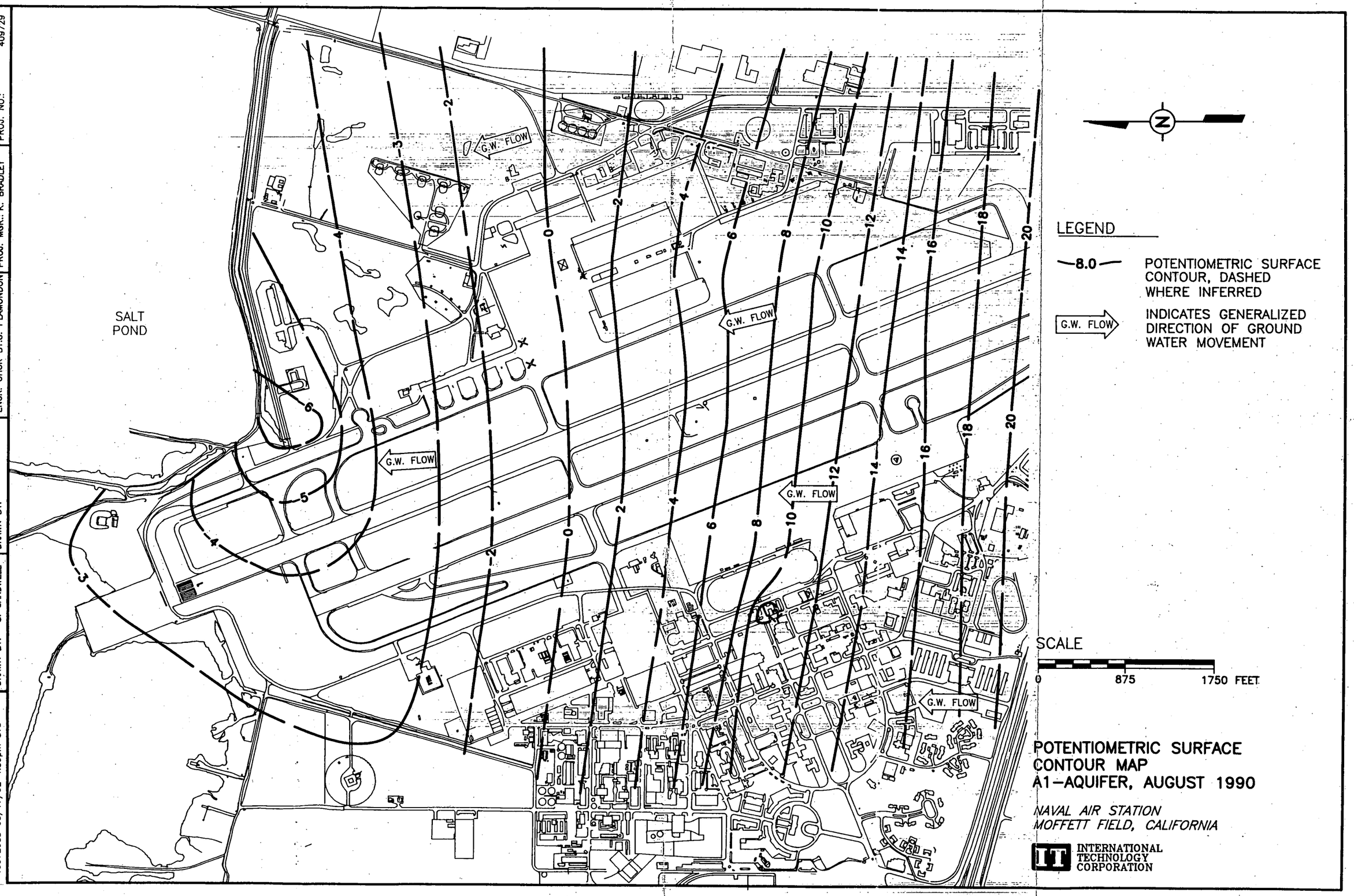

STARTING DATE: 03/17/92	DATE LAST REV.:	DRAFT. CHCK. BY: J. HUBBARD	INITIATOR: J. WILLE
DRAWN BY: S. CARDWELL	DRAWN BY:	ENGR. CHCK BY:G. PLAMONDON	PROJ. MGR.: K. BRADLEY
			DRAWING NO.409729-B-398
			PROJ. NO.: 409729

4097298D 03/17/92 4:39pm STC

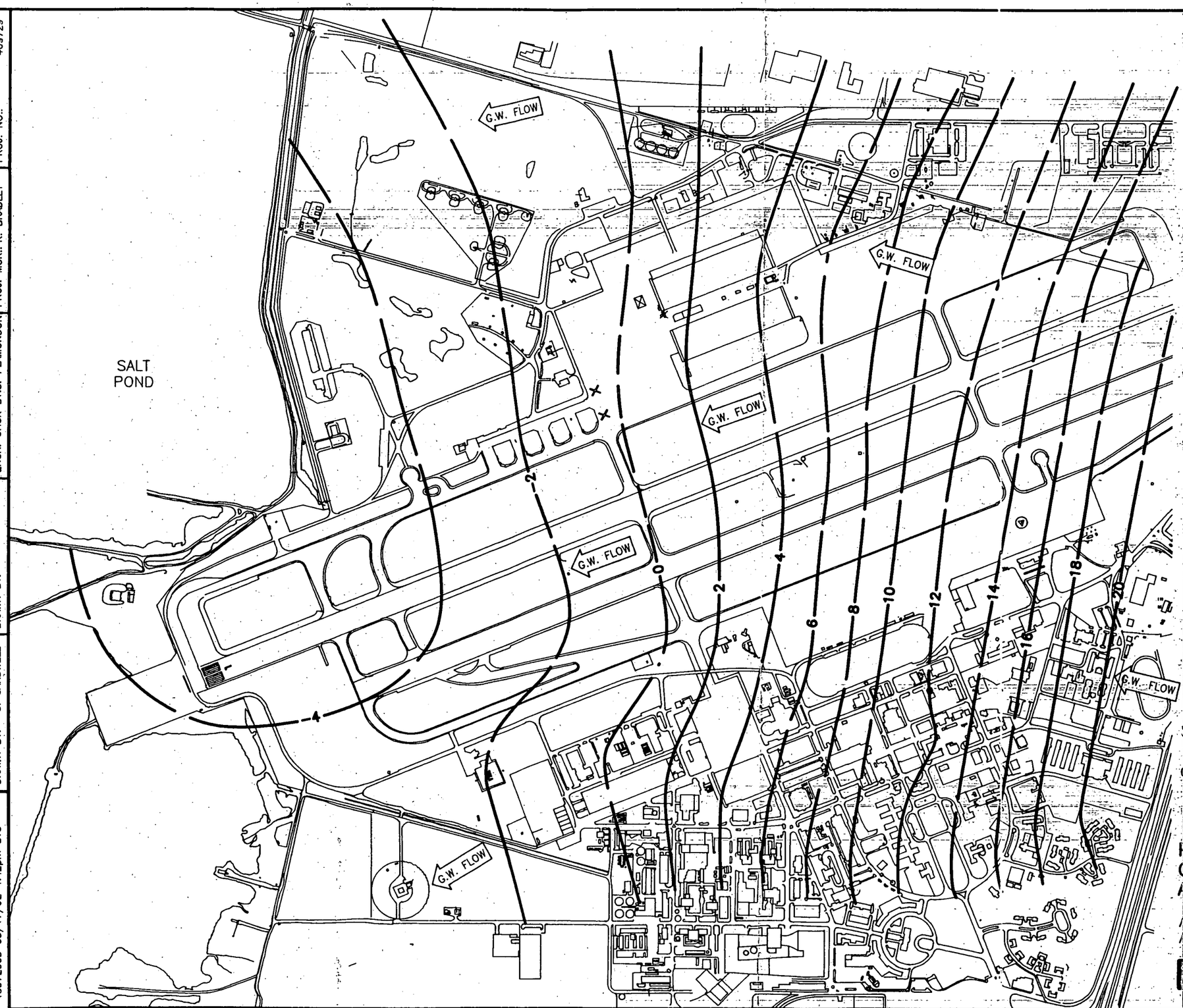

LEGEND

—8.0— POTENTIOMETRIC SURFACE CONTOUR, DASHED WHERE INFERRED

G.W. FLOW — INDICATES GENERALIZED DIRECTION OF GROUND WATER MOVEMENT

SCALE

0 875 1750 FEET

POTENTIOMETRIC SURFACE CONTOUR MAP A2–AQUIFER, AUGUST 1990

NAVAL AIR STATION
MOFFETT FIELD, CALIFORNIA

INTERNATIONAL TECHNOLOGY CORPORATION

STARTING DATE: 03/17/92	DATE LAST REV.:	DRAFT. CHCK. BY: J. HUBBARD	INITIATOR: J. WILLE
DRAWN BY: S. CARDWELL	DRAWN BY:	ENGR. CHCK BY:G. PLAMONDON	PROJ. MGR.: K. BRADLEY
			DRAWING NO.:409729–B–399
			PROJ. NO.: 409729

4097299D 03/17/92 4:42pm STC

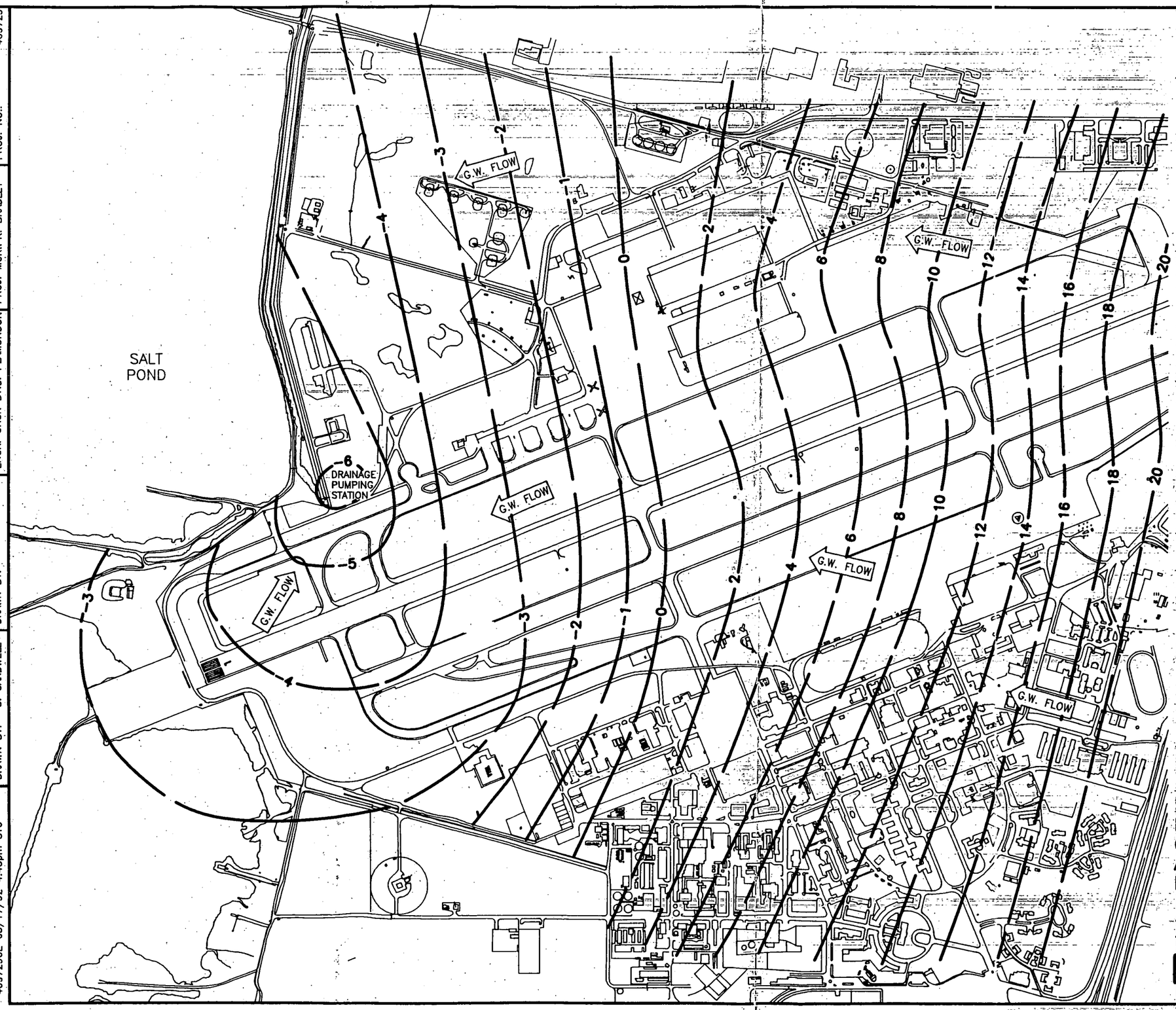

LEGEND

—8.0— POTENTIOMETRIC SURFACE CONTOUR, (FEET–MSL) DASHED WHERE INFERRED

G.W. FLOW — INDICATES GENERALIZED DIRECTION OF GROUND WATER MOVEMENT

SCALE

0 875 1750 FEET

POTENTIOMETRIC SURFACE CONTOUR MAP
A1–AQUIFER
NOVEMBER/DECEMBER 1990

NAVAL AIR STATION
MOFFETT FIELD, CALIFORNIA

INTERNATIONAL TECHNOLOGY CORPORATION

STARTING DATE: 03/17/92	DATE LAST REV.:	DRAFT. CHCK. BY: J. HUBBARD	INITIATOR: J. WILLE
DRAWN BY: S. CARDWELL	DRAWN BY:	ENGR. CHCK BY:G. PLAMONDON	PROJ. MGR.: K. BRADLEY
			DRAWING NO.: 409729–B–400
			PROJ. NO.: 409729

4097290E 03/17/92 4:45pm STC

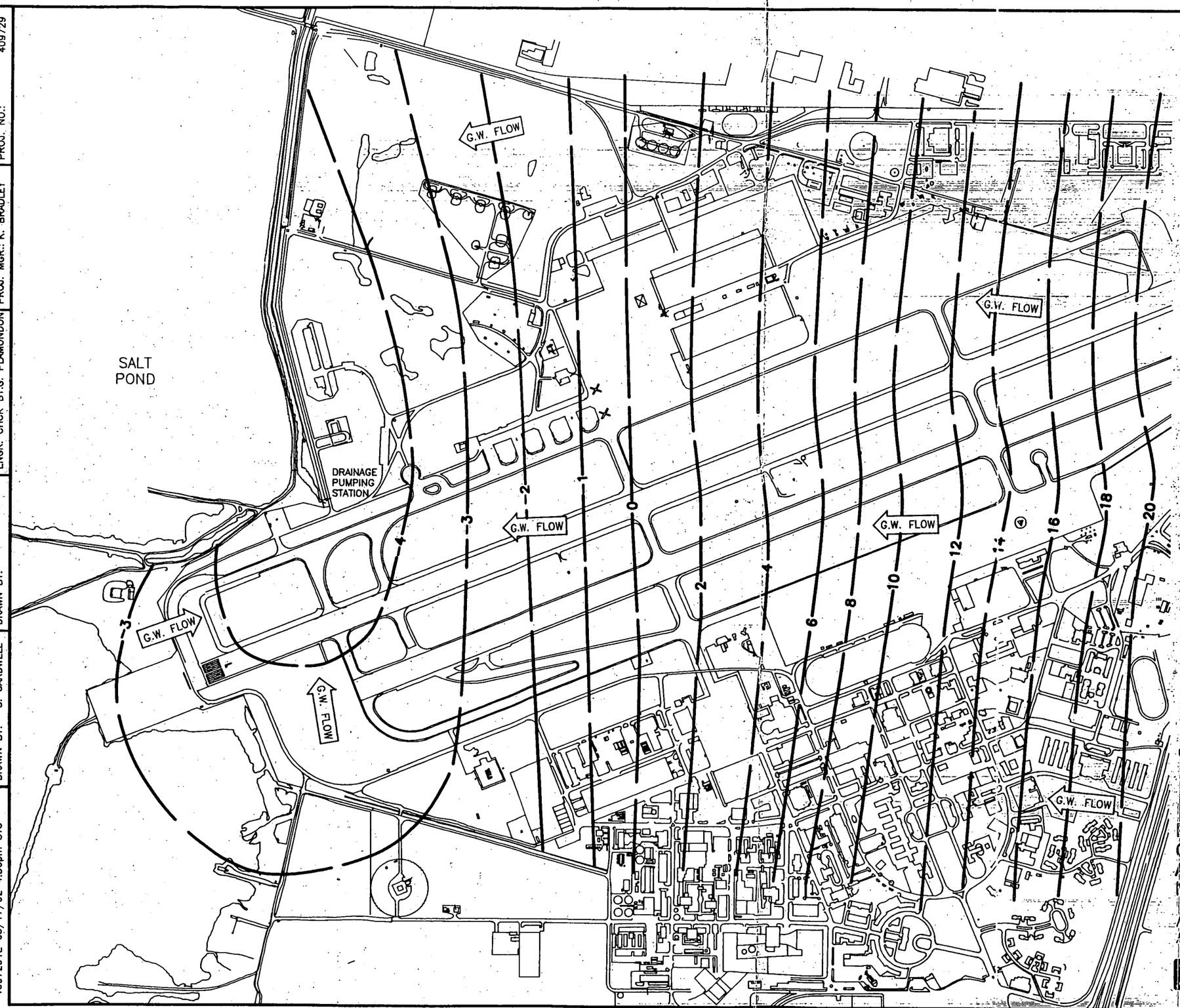

LEGEND

—8.0— POTENTIOMETRIC SURFACE CONTOUR, (FEET–MSL) DASHED WHERE INFERRED

G.W. FLOW — INDICATES GENERALIZED DIRECTION OF GROUND WATER MOVEMENT

SCALE

0 875 1750 FEET

POTENTIOMETRIC SURFACE CONTOUR MAP A2–AQUIFER NOVEMBER/DECEMBER 1990

NAVAL AIR STATION
MOFFETT FIELD, CALIFORNIA

INTERNATIONAL TECHNOLOGY CORPORATION

STARTING DATE: 03/17/92	DATE LAST REV.:	DRAFT. CHCK. BY: J. HUBBARD	INITIATOR: J. WILLE
DRAWN BY: S. CARDWELL	DRAWN BY:	ENGR. CHCK. BY:G. PIAMONDON	PROJ. MGR.: K. BRADLEY

DRAWING NO.:409729–B–401
PROJ. NO.: 409729

4097291E 03/17/92 4:36pm STC

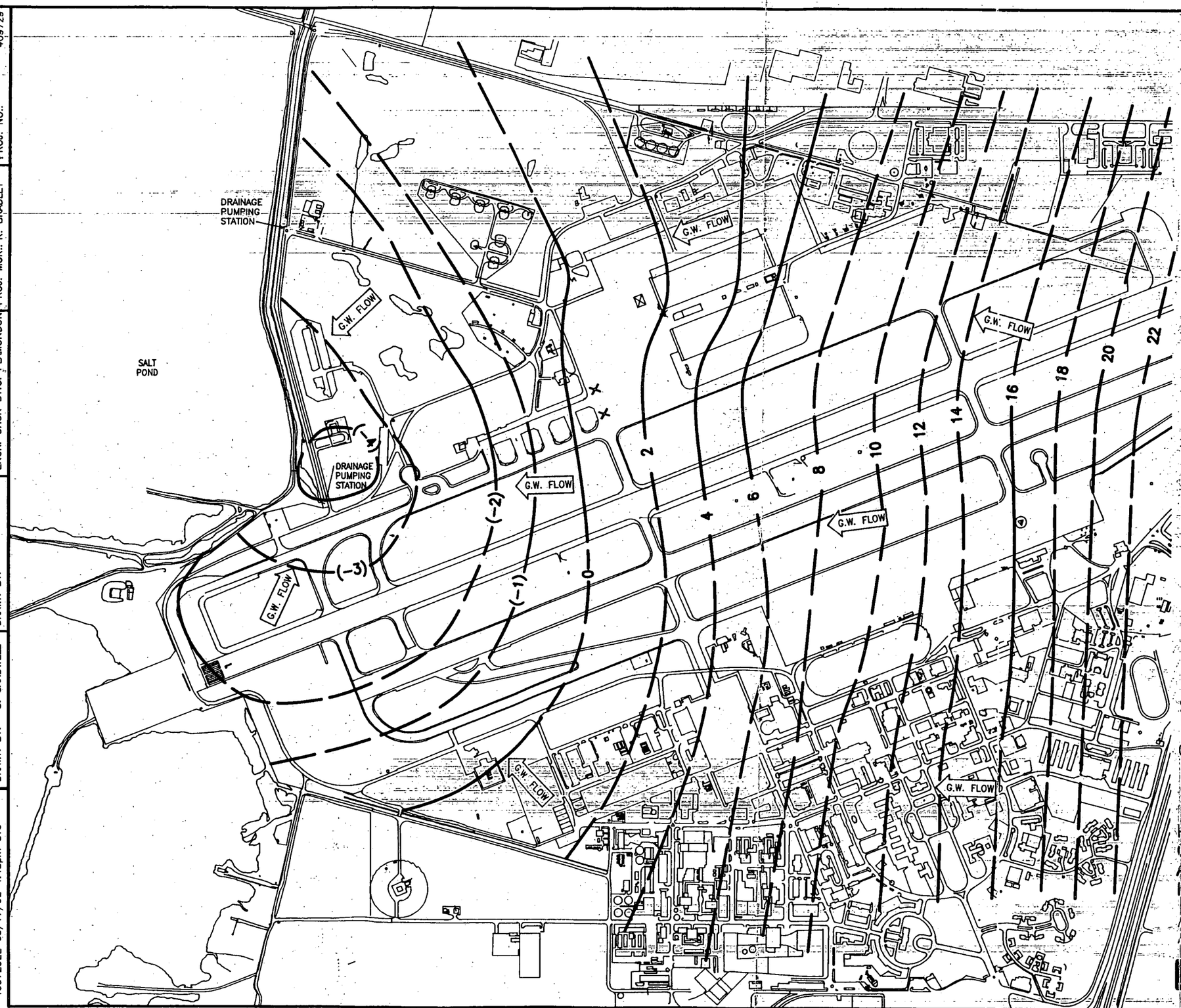

LEGEND:

G.W. FLOW — INDICATES GENERALIZED DIRECTION OF GROUND WATER MOVEMENT

~10~ — POTENTIOMETRIC SURFACE CONTOUR (FEET-MSL) DASHED WHERE INFERRED

SCALE

0 875 1750 FEET

POTENTIOMETRIC SURFACE CONTOUR MAP
A1-AQUIFER
MARCH, 1991

NAVAL AIR STATION
MOFFETT FIELD, CALIFORNIA

INTERNATIONAL TECHNOLOGY CORPORATION

STARTING DATE: 03/17/92	DATE LAST REV.:	DRAFT. CHCK. BY: J. HUBBARD	INITIATOR: J. WILLE
DRAWN BY: S. CARDWELL	DRAWN BY:	ENGR. CHCK BY:G. PLAMONDON	PROJ. MGR.: K. BRADLEY
			DRAWING NO.: 409729-B-402
			PROJ. NO.: 409729

4097292E 03/17/92 4:48pm STC

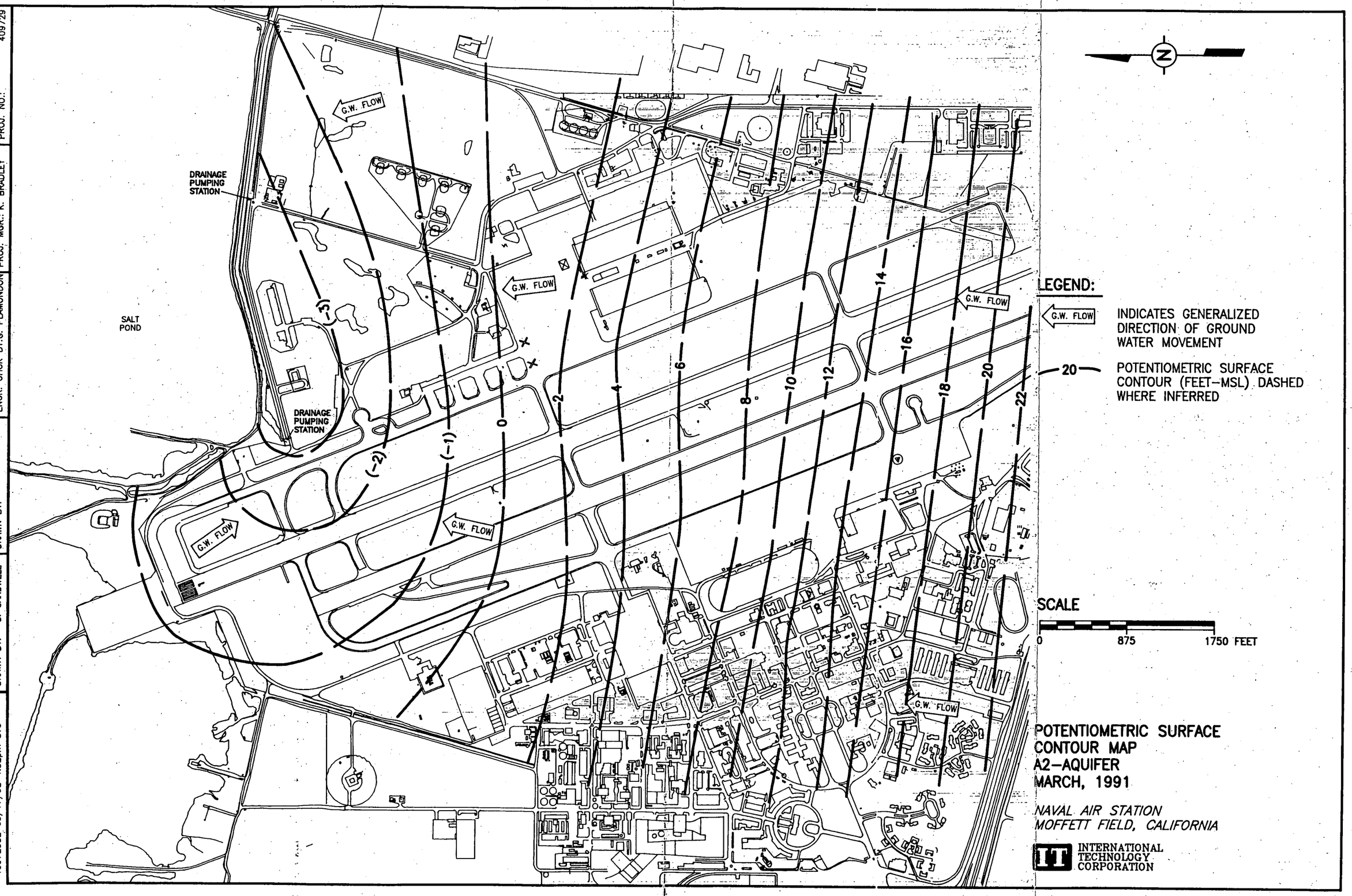

DRAFT. CHCK. BY: J. HUBBARD	INITIATOR: J. WILLE	DRAWING NO.: 409729–B–403	
ENGR. CHCK BY:G. PLAMONDON	PROJ. MGR.: K. BRADLEY	PROJ. NO.: 409729	
STARTING DATE: 03/17/92	DATE LAST REV.:		
DRAWN BY: S. CARDWELL	DRAWN BY:		

4097293E 03/17/92 4:52pm STC

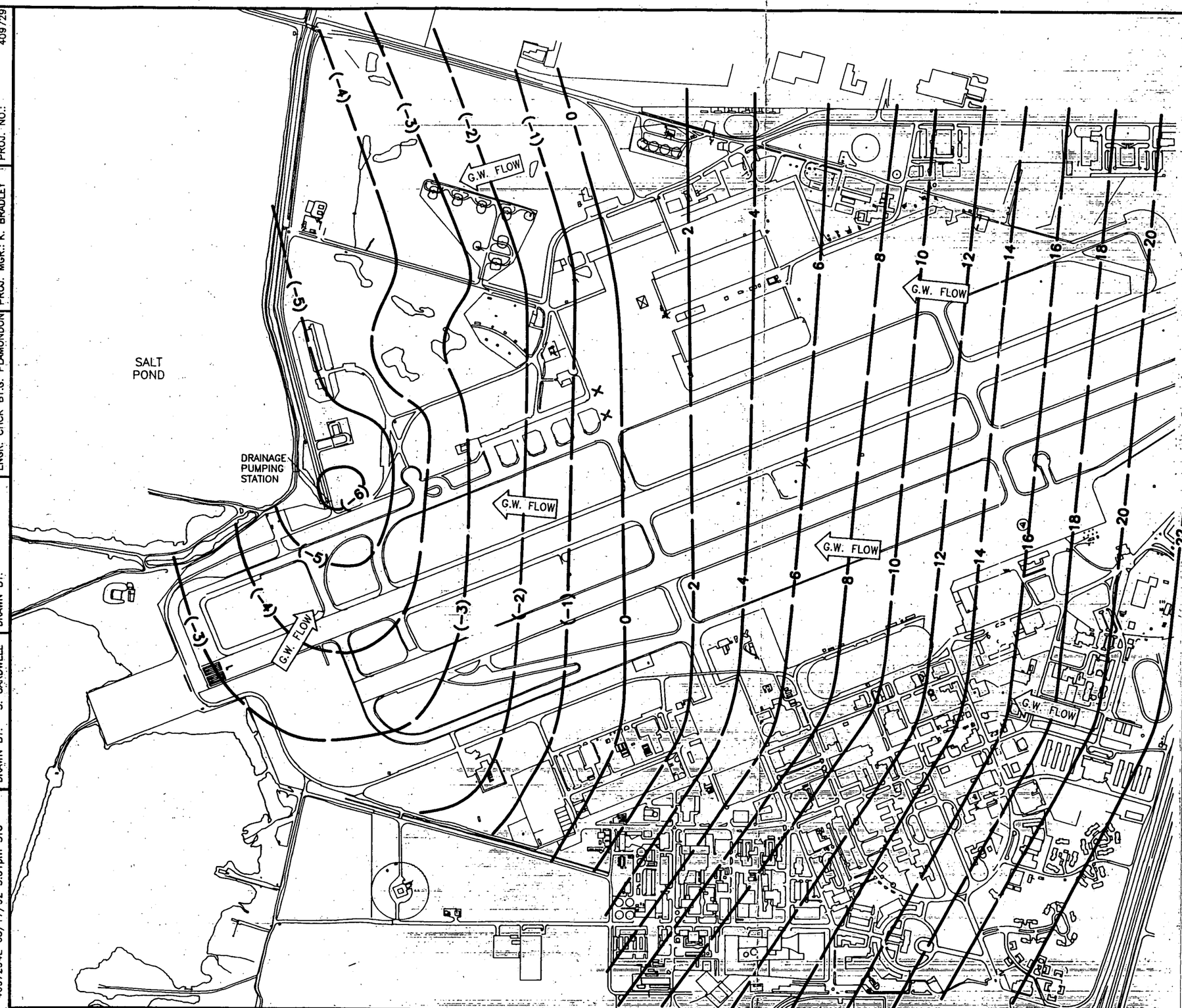

LEGEND

—8.0— POTENTIOMETRIC SURFACE CONTOUR, (FEET–MSL) DASHED WHERE INFERRED

G.W. FLOW — INDICATES GENERALIZED DIRECTION OF GROUND WATER MOVEMENT

SCALE

0 875 1750 FEET

POTENTIOMETRIC SURFACE CONTOUR MAP A1–AQUIFER MAY, 1991

NAVAL AIR STATION MOFFETT FIELD, CALIFORNIA

INTERNATIONAL TECHNOLOGY CORPORATION

STARTING DATE: 03/17/92	DATE LAST REV.:	DRAFT. CHCK. BY: J. HUBBARD	INITIATOR: J. WILLE
DRAWN BY: S. CARDWELL	DRAWN BY:	ENGR. CHCK BY:G. PLAMONDON	PROJ. MGR.: K. BRADLEY
			DRAWING NO.: 409729–B–404
			PROJ. NO.: 409729

4097294E 03/17/92 5:01pm STC

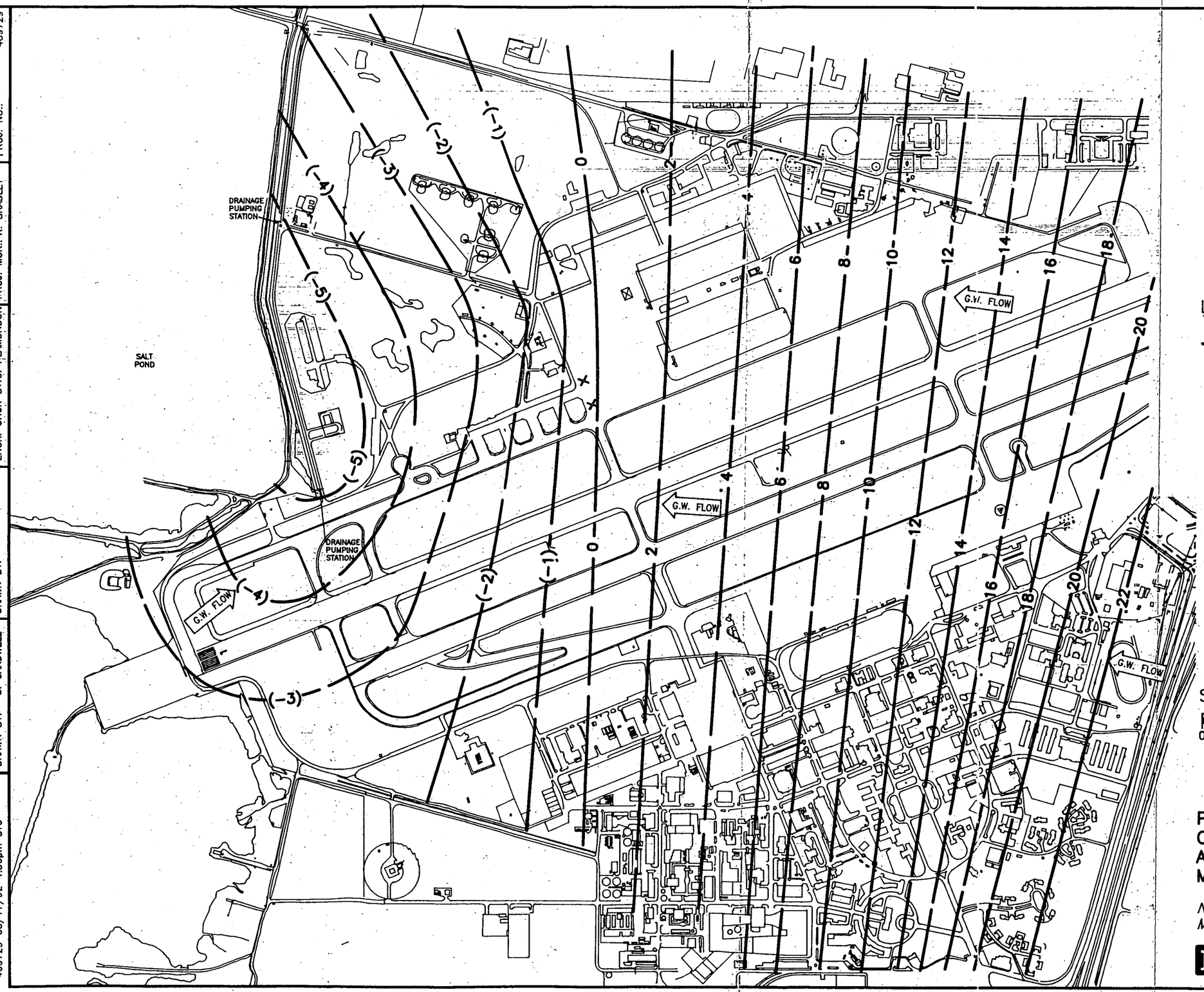

N

LEGEND

—8.0— POTENTIOMETRIC SURFACE CONTOUR, (FEET–MSL) DASHED WHERE INFERRED

G.W. FLOW — INDICATES GENERALIZED DIRECTION OF GROUND WATER MOVEMENT

SCALE

0 875 1750 FEET

POTENTOMETRIC SURFACE CONTOUR MAP A2–AQUIFER MAY, 1991

NAVAL AIR STATION MOFFETT FIELD, CALIFORNIA

IT INTERNATIONAL TECHNOLOGY CORPORATION

STARTING DATE: 03/17/92	DATE LAST REV.:	DRAFT. CHCK. BY: J. HUBBARD	INITIATOR: J. WILLE
DRAWN BY: S. CARDWELL	DRAWN BY:	ENGR. CHCK BY: G. PLAMONDON	PROJ. MGR.: K. BRADLEY
			DRAWING NO.: 409729–B–405
			PROJ. NO.: 409729

409729 03/17/92 4:56pm STC

VOLUME 2, APPENDIX B

ANALYTICAL DATA

N00296.001451
MOFFETT FIELD
SSIC NO. 5090.3

APPENDIX B – ANALYTICAL DATA

THIS RECORD CONTAINS LARGE VOLUMES OF DATA AND IS NOT REQUIRED TO BE PHYSICALLY LOCATED WITH THE ADMINISTRATIVE RECORD DOCUMENT.

DUE TO EXTENSIVE VOLUME, THIS DATA WILL NOT BE IMAGED.

TO VIEW THE DATA, CONTACT:

DIANE C. SILVA
RECORDS MANAGEMENT SPECIALIST
NAVAL FACILITIES ENGINEERING COMMAND SOUTHWEST
1220 PACIFIC HIGHWAY
SAN DIEGO, CA 92132

TELEPHONE: (619) 532-3676