

# Warning Buoys to be installed at danger zones



# Warning Buoy



# Concrete Weight (sinker)



# Warning Buoys

## Symbols and Language



DANGER



PELIGRO

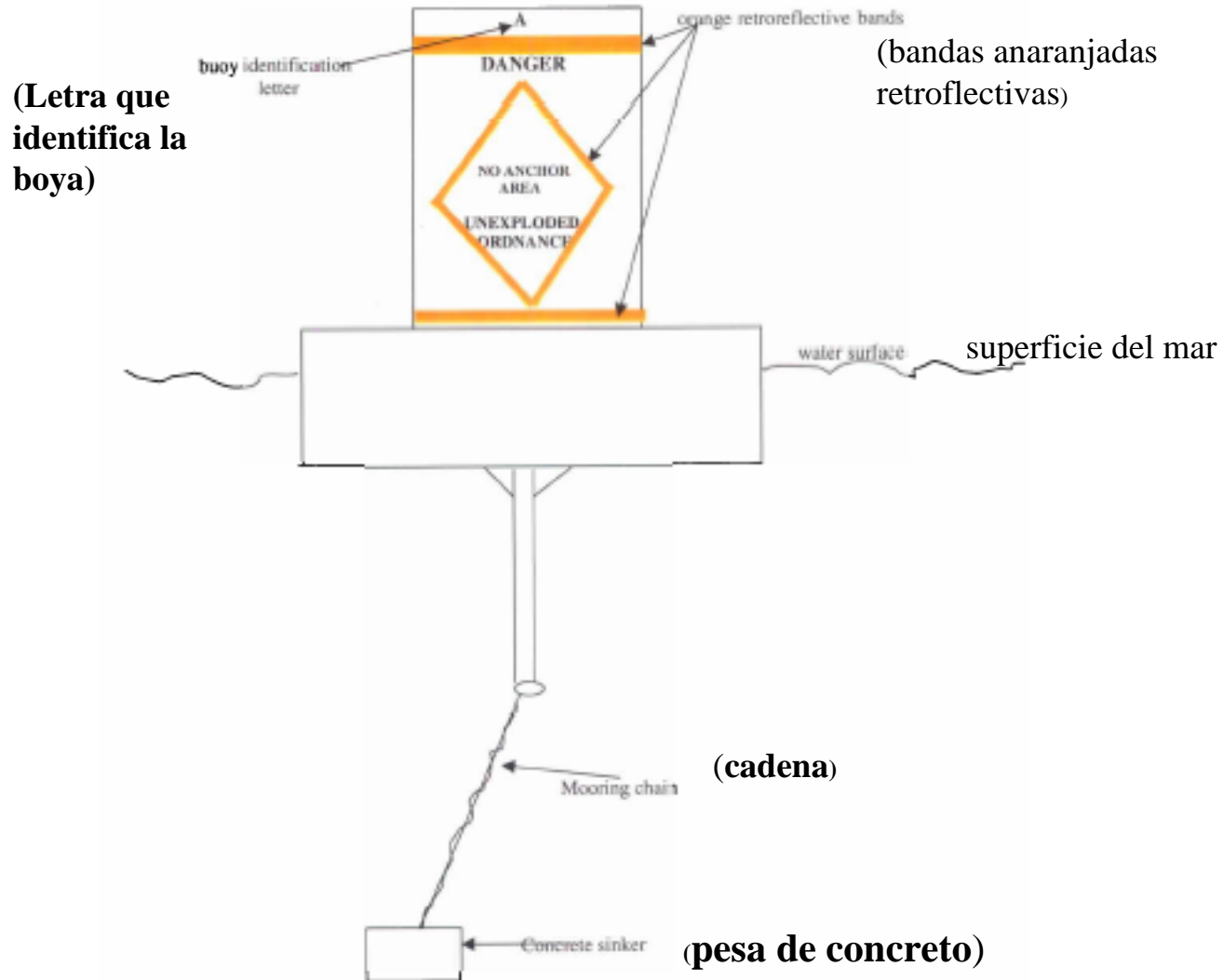


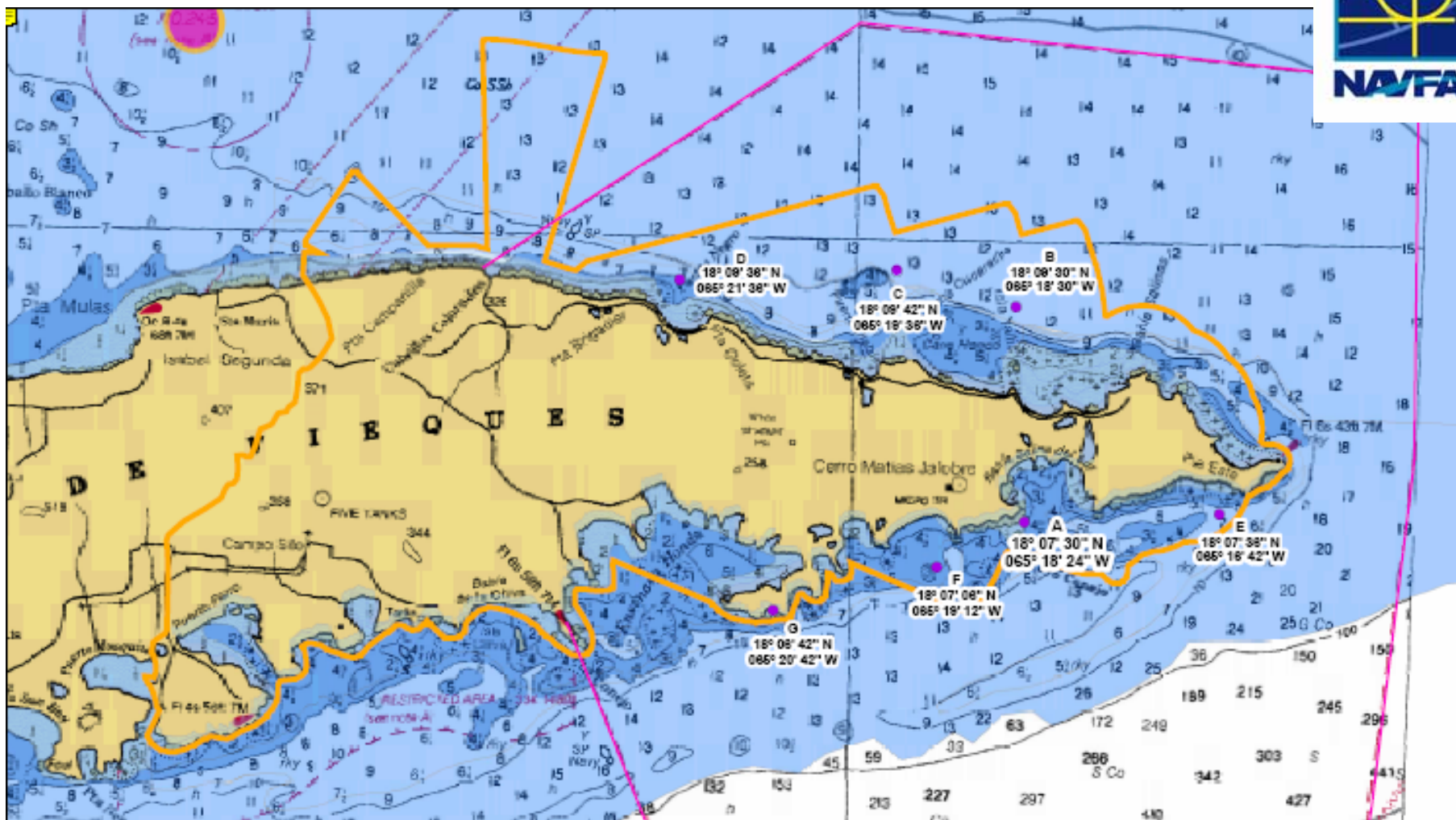
Buoys to be installed within designated danger zone

Former Vieques Navy Training Range, East Vieques







Warning Buoys to be installed within designated danger zone  
Former Vieques Navy Training Range, East Vieques








**Legend**

-  Proposed NPL Site Boundary
-  Anchorage Location Boundary
-  Danger Zone
-  Proposed Buoy Location

**Water Depth**

-  0-10 Feet
-  11 - 150 Feet
-  151 Feet and Deeper

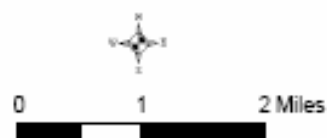


Figure 1  
Buoy Locations  
Vieques, Puerto Rico



# Safety Issues

- Boats-
- Trespassers
- NOTAM
  - daily by Coast Guard
  - during demo by Coast Guard and FAA
- Signs
- Flyers