Installation Restoration Sites

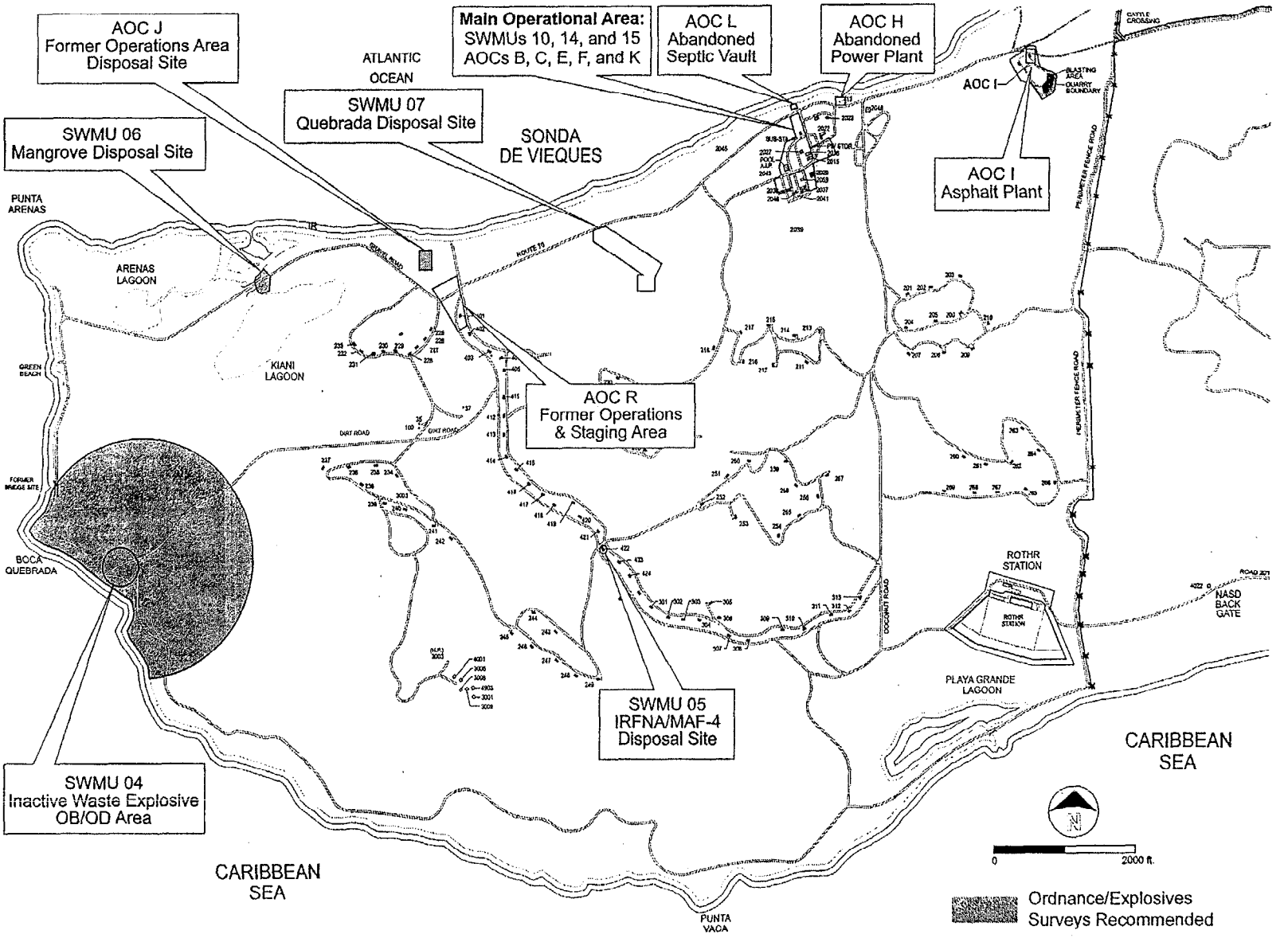

09/03-11/06/01-02103

Location of 17 IR Sites

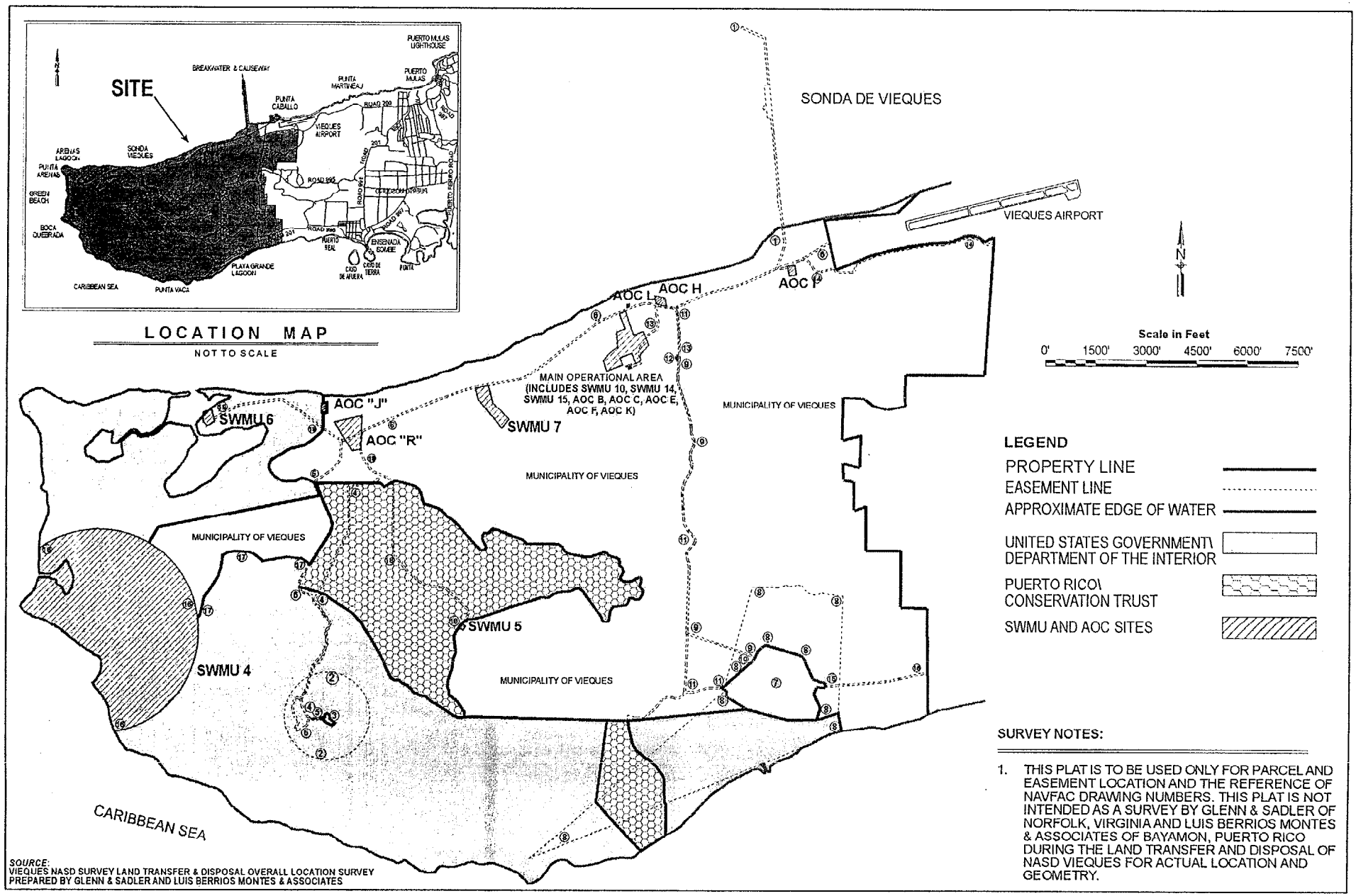

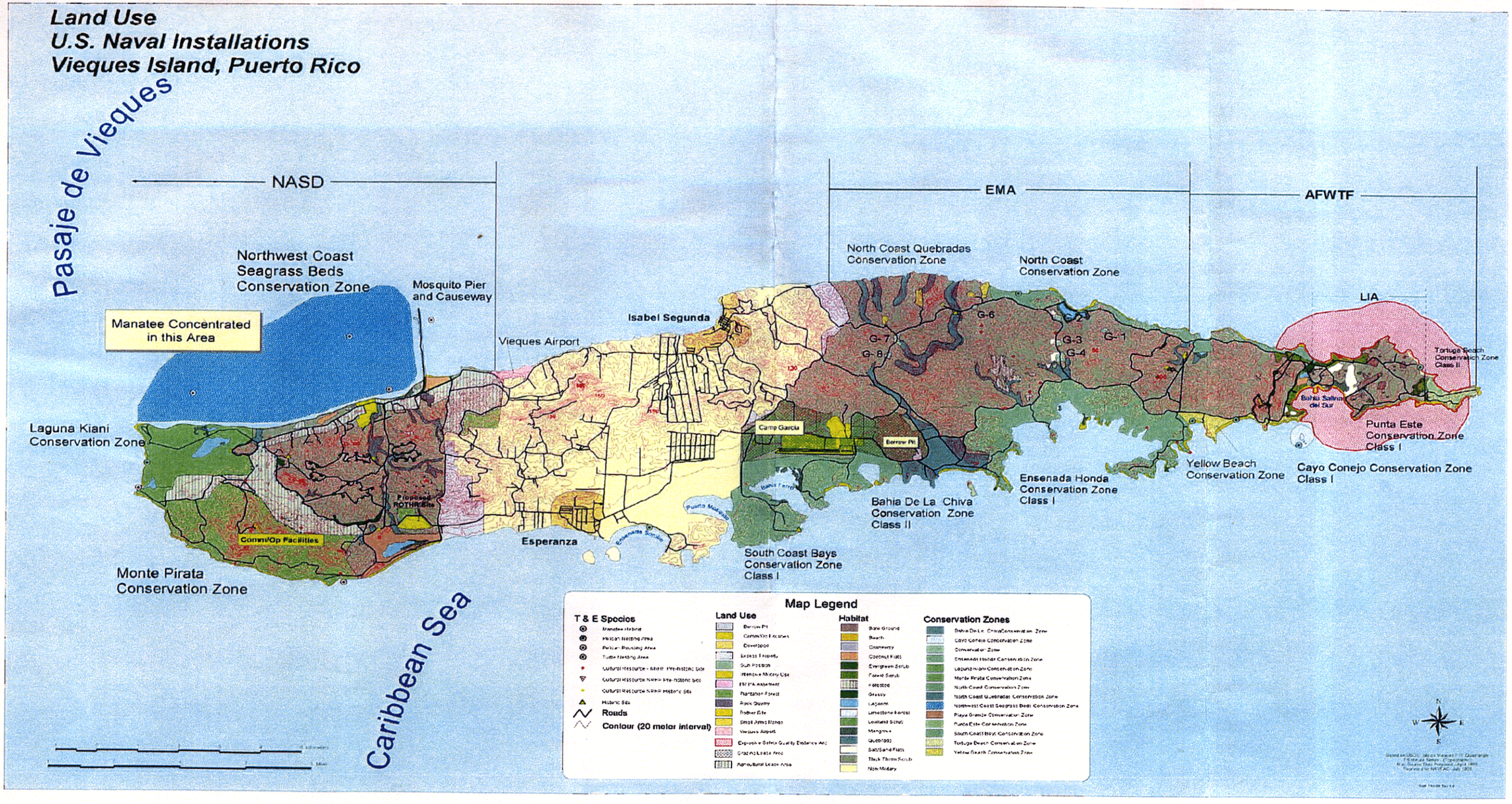
Land Use
U.S. Naval Installations
Vieques Island, Puerto Rico
Pasaje de Vieques
NASD
EMA
AFWTF
LIA
Northwest Coast Seagrass Beds Conservation Zone
Mosquito Pier and Causeway
Manatee Concentrated in this Area
Vieques Airport
Isabel Segunda
North Coast Quebradas Conservation Zone
North Coast Conservation Zone
G-6
G-7
G-8
G-3
G-4
G-1
Tortuga Beach Conservation Zone Class II
Bahia Salina del Sur
Punta Este Conservation Zone Class I
Laguna Kiani Conservation Zone
Camp Garcia
Borrow Pit
Yellow Beach Conservation Zone
Cayo Conejo Conservation Zone Class I
Ensenada Honda Conservation Zone Class I
Bahia De La Chiva Conservation Zone Class II
Proposed ROTHR Site
Comm/Op Facilities
Esperanza
Ensenada Sonrisa
Puerto Mosquito
South Coast Bays Conservation Zone Class I
Monte Pirata Conservation Zone
Caribbean Sea
Map Legend
T & E Species
Roads
Contour (20 meter interval)
Land Use
Habitat
Conservation Zones

02103A01Y