N60087.AR.000711
NAS BRUNSWICK
5090.3a

Results of Bi-Monthly Monitoring Well Gauging Program Conducted at Building 95, Old Navy Fuel Farm, and Site 7, Naval Air Station, Brunswick, Maine

Contract No. N62472-92-D-1296
Contract Task Order No. 0047

U.S. NAVAL AIR STATION
BRUNSWICK, MAINE

Prepared for

Department of the Navy
Northern Division
Naval Facilities Engineering Command
10 Industrial Highway
Mail Stop No. 82
Lester, Pennsylvania 19113-2090

Prepared by

EA Engineering, Science, and Technology
The Maple Building
3 Washington Center
Newburgh, New York 12550
(914) 565-8100

August 1998
FINAL
296.0047

Results of Bi-Monthly Monitoring Well Gauging Program Conducted at Building 95, Old Navy Fuel Farm, and Site 7 Naval Air Station, Brunswick, Maine

Contract No. N62472-92-D-1296
Contract Task Order No. 0047

Charles E. McLeod/mlp
Charles E. McLeod, P.E.
CTO Manager

8/19/98
Date

FOR
Charles R. Flynn, Jr. Ph.D., P.H.
Program Manager

8-19-98
Date

August 1998
FINAL
Project No. 296.0047

QUALITY REVIEW STATEMENT

Contract No. N62472-92-D-1296
Contract Task Order No. 0047
Activity: Naval Air Station, Brunswick, Maine

EA Project Number: 29600.47.7220

Description of Report/Deliverable:

Final Results of Bi-Monthly Well Gauging Program Conducted at Building 95, Old Navy Fuel Farm, and Site 7, Naval Air Station, Brunswick, Maine

EA CTO Manager: Charles E. McLeod, P.E.

In compliance with EA's Quality Procedures for review of deliverables outlined in the Quality Management Plan, this final deliverable has been reviewed for quality by the undersigned Senior Technical Reviewer(s). The information presented in this report/deliverable has been prepared in accordance with the approved Implementation Plan for the Contract Task Order (CTO) and reflects a proper presentation of the data and/or the conclusions drawn and/or the analyses or design completed during the conduct of the work. This statement is based upon the standards identified in the CTO and/or the standard of care existing at the time of preparation.

Senior Technical Reviewer

Michael S. Battle/map — 8/20/98

Michael S. Battle, P.G. (Date)
Branch Manager, New York Operations

STATE OF MAINE
PAUL W. HIGGINS
No. 259
CERTIFIED GEOLOGIST

Paul W. Higgins — Aug. 19, 1998

Paul W. Higgins, C.G. (Date)
State of Maine Certified Geologist (No. 259)

CONTENTS

Page

1. PROJECT DESCRIPTION 1
2. WATER LEVEL GAUGING PROGRAM 1
3. RESULTS OF WATER LEVEL GAUGING PROGRAM 2
4. SUMMARY 3

APPENDIX A: FIELD RECORD OF WELL GAUGING FORMS

LIST OF FIGURES

Number	Title
1	Site location map of Naval Air Station, Brunswick, Maine.
2	Location of monitoring wells at Site 7, Old Navy Fuel Farm, and Building 95, Naval Air Station, Brunswick, Maine.
3	Potentiometric surface data for Site 7, Old Navy Fuel Farm, and Building 95, 9 January 1997 data, Naval Air Station, Brunswick, Maine.
4	Potentiometric surface data for Site 7, Old Navy Fuel Farm, and Building 95, 7 March 1997 data, Naval Air Station, Brunswick, Maine.
5	Potentiometric surface data for Site 7, Old Navy Fuel Farm, and Building 95, 2 May 1997 data, Naval Air Station, Brunswick, Maine.
6	Potentiometric surface data for Site 7, Old Navy Fuel Farm, and Building 95, 2-3 July 1997 data, Naval Air Station, Brunswick, Maine.
7	Potentiometric surface data for Site 7, Old Navy Fuel Farm, and Building 95, 2 September 1997 data, Naval Air Station, Brunswick, Maine.
8	Potentiometric surface data for Site 7, Old Navy Fuel Farm, and Building 95, 4 November 1997 data, Naval Air Station, Brunswick, Maine.

LIST OF TABLES

Number	Title
1	Summary of water level gauging data collected at site monitoring wells from 9 January to 4 November 1997, Building 95, Naval Air Station, Brunswick, Maine.
2	Summary of water level gauging data collected at site monitoring wells from 9 January to 4 November 1997, Old Navy Fuel Farm, Naval Air Station, Brunswick, Maine.
3	Summary of water level gauging data collected at site monitoring wells from 9 January to 4 November 1997, Site 7, Naval Air Station, Brunswick, Maine.

1. PROJECT DESCRIPTION

Under Contract No. N62472-92-D-1296, Contract Task Order No. 0047, Northern Division, Naval Facilities Engineering Command contracted with EA Engineering, Science, and Technology to perform long-term monitoring at Sites 1 and 3, Eastern Plume, Site 9, and Building 95 at Naval Air Station (NAS), Brunswick, Maine (Figure 1). As part of the long-term monitoring program, water level gauging data were collected at three contiguous sites to assess direction of shallow ground-water flow at Building 95, the Old Navy Fuel Farm, and Site 7. This summary report presents the results of six water level gauging events conducted at 2-month intervals during 1997. Figure 2 shows locations of the monitoring wells gauged.

2. WATER LEVEL GAUGING PROGRAM

Following the 1 May 1996 Restoration Advisory Board meeting held at NAS Brunswick, a bi-monthly well gauging program was initiated at all long-term monitoring program sites, plus Site 7 and the Old Navy Fuel Farm. The purpose of undertaking the program was to permit a more comprehensive assessment of regional ground-water flow in this area of NAS Brunswick. At Building 95, the Old Navy Fuel Farm, and Site 7, bi-monthly water level gauging was conducted to assess direction of ground-water flow in sand deposits above the marine clay (Presumpscot Formation), encountered at depths ranging from 8 ft to 15 ft at these sites.

Water level gauging at the three sites was conducted during bi-monthly gauging events (January, May, and September 1997), and during scheduled tri-annual sampling events (March, July, and November 1997). Bi-monthly water table elevation data were collected and contoured to assess variations in ground-water flow direction which may be attributable to seasonality. The data collected during the water level gauging events conducted at site wells located at Building 95, the Old Navy Fuel Farm, and Site 7 are presented in Tables 1 through 3, respectively. The Field Record of Well Gauging forms completed during the six gauging events are provided in Appendix A.

Monitoring well gauging data were recorded during six gauging events conducted during 1997: 9 January, 7 March, 2 May, 2-3 July, 2 September, and 4 November. Water level gauging at wells located at Site 7 and Building 95 was conducted using a Slope Indicator Co. water level indicator Model No. 51453. Water level gauging at the Old Navy Fuel Farm was conducted using a Solinst Model No. 121 interface meter due to the potential for observing light, non-aqueous phase liquid (LNAPL) in wells. These probes are capable of determining depth to water to an accuracy of 0.01 ft. Prior to use, and after use at each well, the gauging instruments were decontaminated according to the procedures established in the Long-Term Monitoring Plan prepared by ABB Environmental Services, Inc. (ABB-ES 1994)[1].

1. ABB-ES. 1994. Final Long-Term Monitoring Plan Building 95, Sites 1 and 3 and Eastern Plume. August.

At the Old Navy Fuel Farm, 15 of 16 wells were gauged. One well (MW-NASB-056R) was consistently not gauged during 1997 due to an obstruction within the PVC riser. In December 1996, MW-NASB-056 was replaced, although the PVC pipe was damaged by ice in January 1998. This well is scheduled to be repaired following the Winter of 1998. Ground-water elevation data were recorded at the 6 monitoring wells at Site 7 and the 4 monitoring wells at Building 95 during each water elevation gauging event. With the exception of well MW-056, monitoring wells at the 3 sites were observed to be in good condition. There were no observations of physical tampering of the site wells.

3. RESULTS OF WATER LEVEL GAUGING PROGRAM

Water level data presented in Tables 1 through 3 were used to develop interpreted water table elevation maps for each of the six gauging events. Figures 3 through 8 provide the interpreted potentiometric surface and ground-water flow direction for 9 January, 7 March, 2 May, 2-3 July, 2 September, and 4 November 1997 water level data, respectively.

Based on the water table elevation data collected in January, March, May, July, September, and November 1997, the dominant direction of ground-water flow in the shallow overburden saturated zone at Building 95, the Old Navy Fuel Farm, and Site 7 is to the east-southeast. This ground-water flow direction is consistent with historic data obtained from each of the sites.

Significantly lower ground-water elevations were observed at MW-NASB-091 than in nearby monitoring wells at Site 7. However, this well is screened within the clay layer (screen interval from 7 to 17 ft, clay from 8 to 18 ft) which may account for the consistently low water elevations.

The hydraulic gradient across the three sites was assessed for each gauging event based on potentiometric head contours measured parallel to the direction of ground-water flow (from MW-NASB-044 to MW-NASB-206) at the Old Navy Fuel Farm. Based on data collected during the six gauging events conducted in 1997, the hydraulic gradient is characterized as shallow, averaging approximately 1.4 percent (0.014 ft per ft).

Depth to ground water at wells located at Building 95, the Old Navy Fuel Farm, and Site 7 generally varied less than 5 ft between the seasonally high and low water table conditions (May and September 1997, respectively). Between May and September 1997, water table elevations decreased an average of 3.42 ft at Building 95, 2.95 ft at the Old Navy Fuel Farm, and 4.09 ft at Site 7. No measurable LNAPL (i.e., greater than 0.01 ft) was reported in Old Navy Fuel Farm wells throughout the reporting period.

4. SUMMARY

Water level measurements were obtained from 4 wells at Building 95, 15 wells at the Old Navy Fuel Farm, and 6 wells at Site 7 on six occasions during 1997, including three tri-annual sampling events (7 March, 2-3 July, and 4 November 1997) and three bi-monthly gauging events (9 January, 2 May, and 2 September 1997). The dominant direction of ground-water flow in the shallow overburden saturated zone at these sites is to the east-southeast, consistent with historic data. The highest water table elevations were measured during the May 1997 gauging event, and lowest water table elevations were noted during the September 1997 gauging event. There were no indications of the presence of LNAPL at monitoring wells at the Old Navy Fuel Farm.

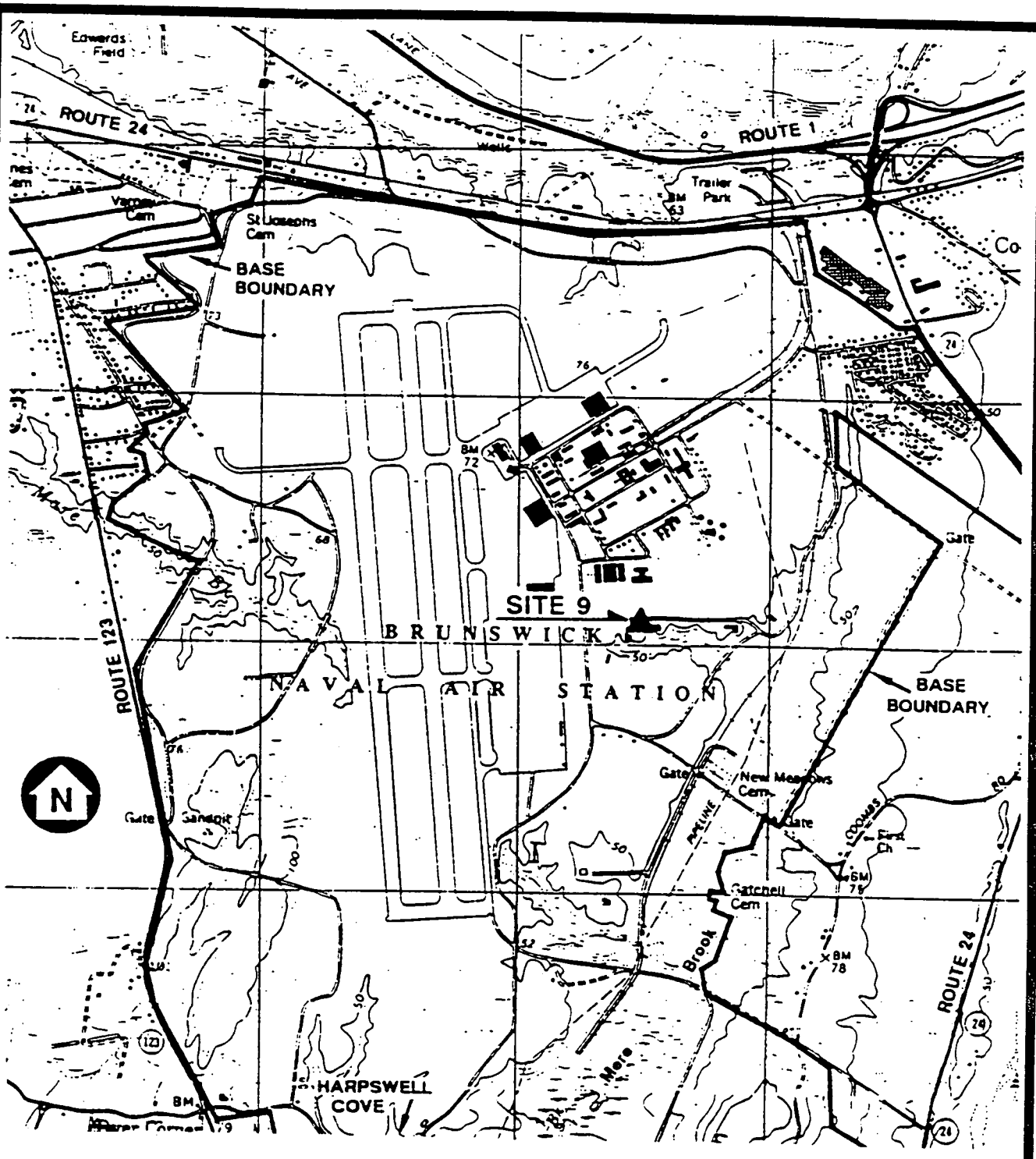

Source: USGS 7.5-minute series topographic maps: Brunswick, Maine, Quadrangles (1980); and Orrs Island, Maine, 1978. Scale 1:24,000.

Figure 1. Site location map of Naval Air Station, Brunswick, Maine.

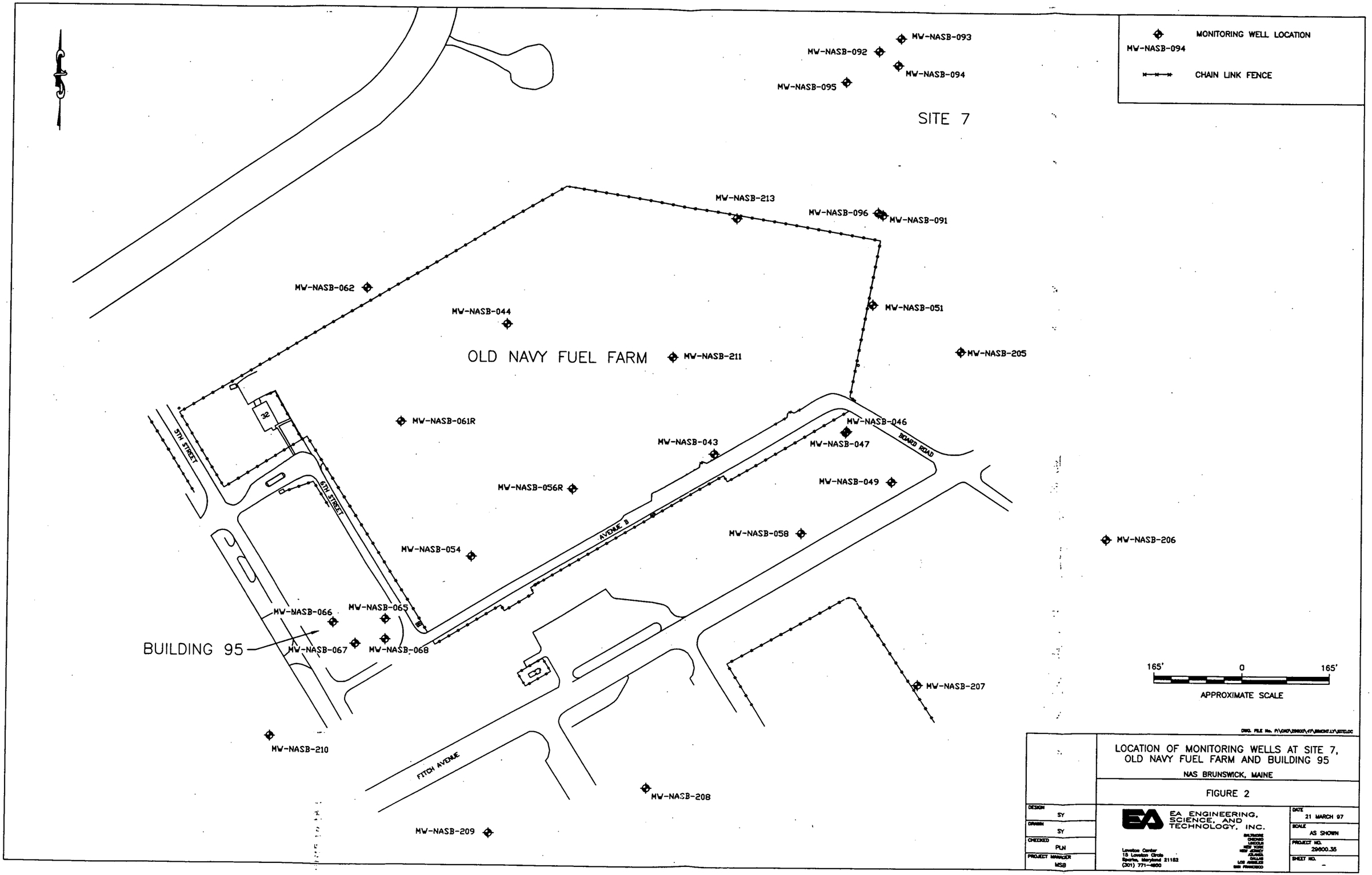

LOCATION OF MONITORING WELLS AT SITE 7, OLD NAVY FUEL FARM AND BUILDING 95

NAS BRUNSWICK, MAINE

FIGURE 2

DESIGN	SY
DRAWN	SY
CHECKED	PLN
PROJECT MANAGER	MSB

EA ENGINEERING, SCIENCE, AND TECHNOLOGY, INC.

Lovelace Center
15 Loveton Circle
Sparks, Maryland 21152
(301) 771-4800

BALTIMORE
CHICAGO
LINCOLN
NEW YORK
NEW JERSEY
ATLANTA
DALLAS
LOS ANGELES
SAN FRANCISCO

DATE	21 MARCH 97
SCALE	AS SHOWN
PROJECT NO.	29600.35
SHEET NO.	–

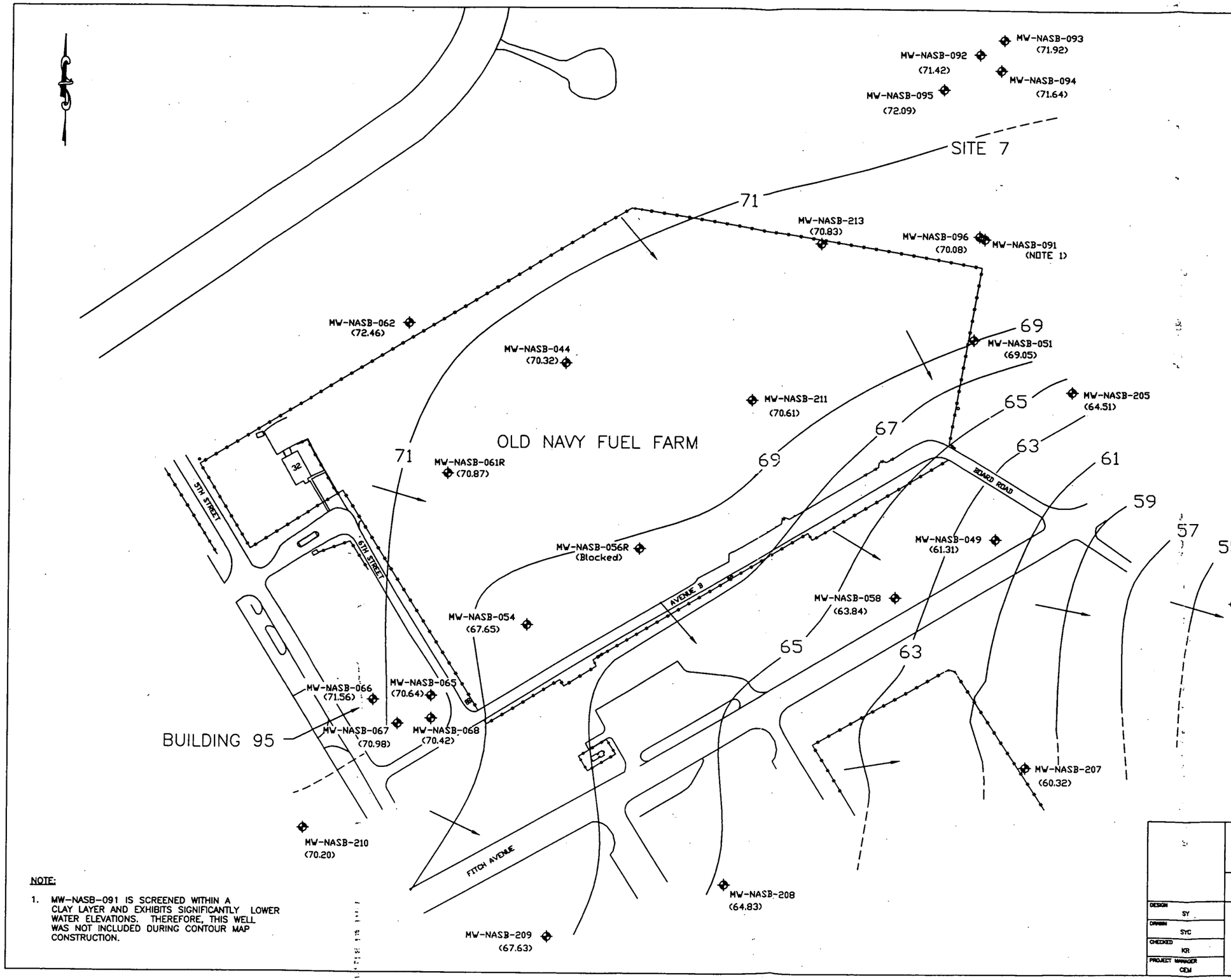

MW-NASB-094 (71.64) — MONITORING WELL LOCATION (WATER TABLE ELEVATION, FT MSL)

INTERPRETED DIRECTION OF GROUND-WATER FLOW

71 — INTERPRETED POTENTIOMETRIC SURFACE; DASHED WHERE INFERRED (CONTOUR INTERVAL = 2 FT)

CHAIN LINK FENCE

WELL DESIGNATION	WELL RISER ELEVATION (FT MSL)
MW-NASB-065	74.33
MW-NASB-066	78.81
MW-NASB-067	74.38
MW-NASB-068	74.79
MW-NASB-044	73.18
MW-NASB-049	66.97
MW-NASB-051	73.20
MW-NASB-054	75.49
MW-NASB-056	73.53
MW-NASB-058	69.80
MW-NASB-062	80.70
MW-NASB-205	71.39
MW-NASB-206	59.01
MW-NASB-207	66.22
MW-NASB-208	74.70
MW-NASB-209	75.29
MW-NASB-210	77.55
MW-NASB-211	76.81
MW-NASB-213	76.81
MW-NASB-091	76.29
MW-NASB-092	77.24
MW-NASB-093	77.67
MW-NASB-094	77.30
MW-NASB-095	79.15
MW-NASB-096	73.56

165' 0 165'

APPROXIMATE SCALE

NOTE:

1. MW-NASB-091 IS SCREENED WITHIN A CLAY LAYER AND EXHIBITS SIGNIFICANTLY LOWER WATER ELEVATIONS. THEREFORE, THIS WELL WAS NOT INCLUDED DURING CONTOUR MAP CONSTRUCTION.

POTENTIOMETRIC SURFACE DATA FOR SITE 7
OLD NAVY FUEL FARM AND BUILDING 95
9 JANUARY 1997 DATA
NAVAL AIR STATION, BRUNSWICK, MAINE

FIGURE 3

DESIGN	SY
DRAWN	SYC
CHECKED	KR
PROJECT MANAGER	CEM

EA ENGINEERING, SCIENCE, AND TECHNOLOGY, INC.

Loveton Center
15 Loveton Circle
Sparks, Maryland 21152
(301) 771-4950

BALTIMORE
CHICAGO
LINCOLN
NEW YORK
NEW JERSEY
ATLANTA
DALLAS
LOS ANGELES
SAN FRANCISCO

DATE	7 JANUARY 1998
SCALE	AS SHOWN
PROJECT NO.	29600.47
SHEET NO.	-

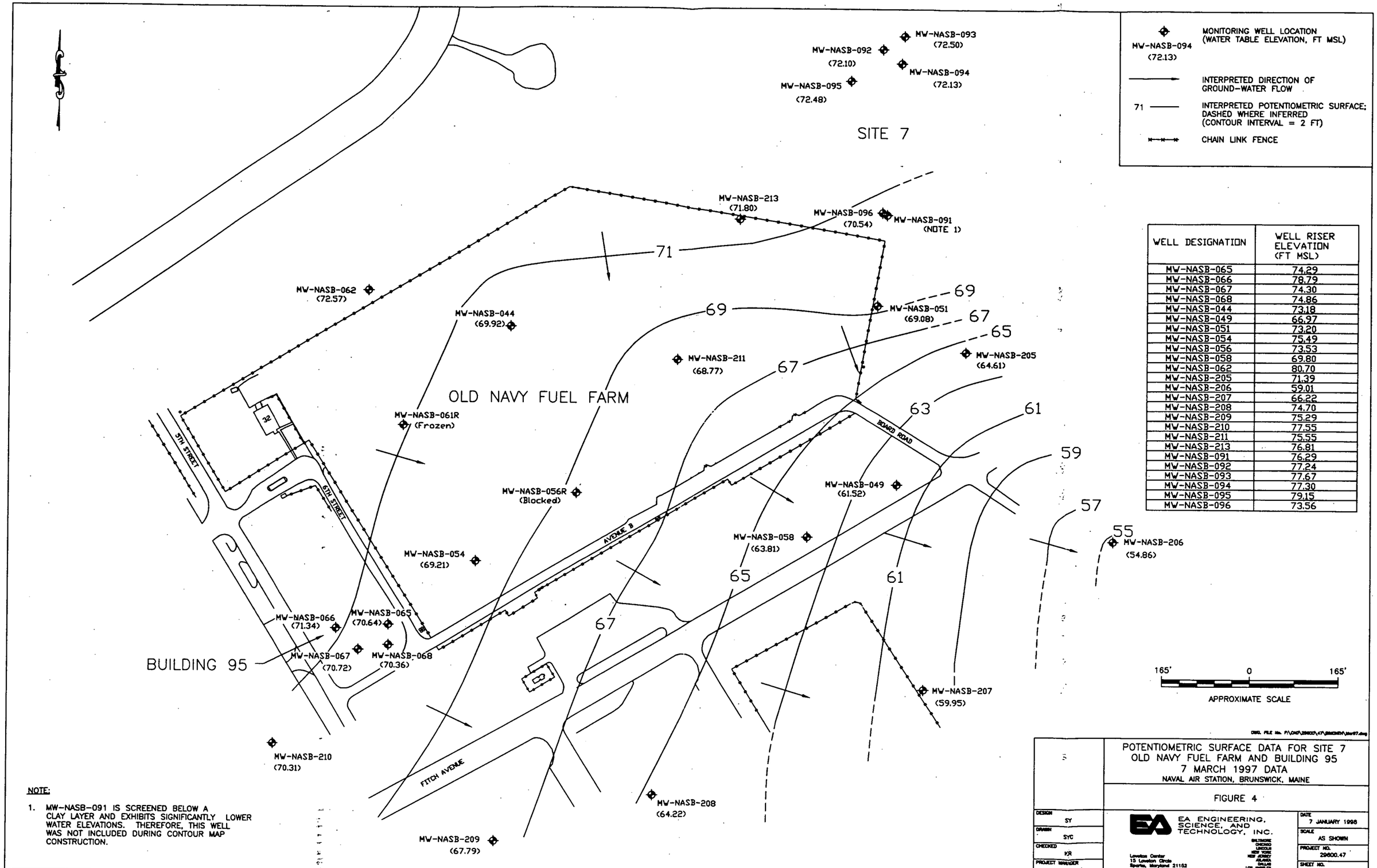

WELL DESIGNATION	WELL RISER ELEVATION (FT MSL)
MW-NASB-065	74.29
MW-NASB-066	78.79
MW-NASB-067	74.30
MW-NASB-068	74.86
MW-NASB-044	73.18
MW-NASB-049	66.97
MW-NASB-051	73.20
MW-NASB-054	75.49
MW-NASB-056	73.53
MW-NASB-058	69.80
MW-NASB-062	80.70
MW-NASB-205	71.39
MW-NASB-206	59.01
MW-NASB-207	66.22
MW-NASB-208	74.70
MW-NASB-209	75.29
MW-NASB-210	77.55
MW-NASB-211	75.55
MW-NASB-213	76.81
MW-NASB-091	76.29
MW-NASB-092	77.24
MW-NASB-093	77.67
MW-NASB-094	77.30
MW-NASB-095	79.15
MW-NASB-096	73.56

NOTE:

1. MW-NASB-091 IS SCREENED BELOW A CLAY LAYER AND EXHIBITS SIGNIFICANTLY LOWER WATER ELEVATIONS. THEREFORE, THIS WELL WAS NOT INCLUDED DURING CONTOUR MAP CONSTRUCTION.

POTENTIOMETRIC SURFACE DATA FOR SITE 7
OLD NAVY FUEL FARM AND BUILDING 95
7 MARCH 1997 DATA
NAVAL AIR STATION, BRUNSWICK, MAINE

FIGURE 4

DESIGN	SY
DRAWN	SYC
CHECKED	KR
PROJECT MANAGER	CEM

EA ENGINEERING, SCIENCE, AND TECHNOLOGY, INC.
BALTIMORE CHICAGO LINCOLN NEW YORK WEST JERSEY ATLANTA DALLAS LOS ANGELES SAN FRANCISCO
Lovelace Center
15 Loveton Circle
Sparks, Maryland 21152
(301) 771-4950

DATE	7 JANUARY 1998
SCALE	AS SHOWN
PROJECT NO.	29600.47
SHEET NO.	–

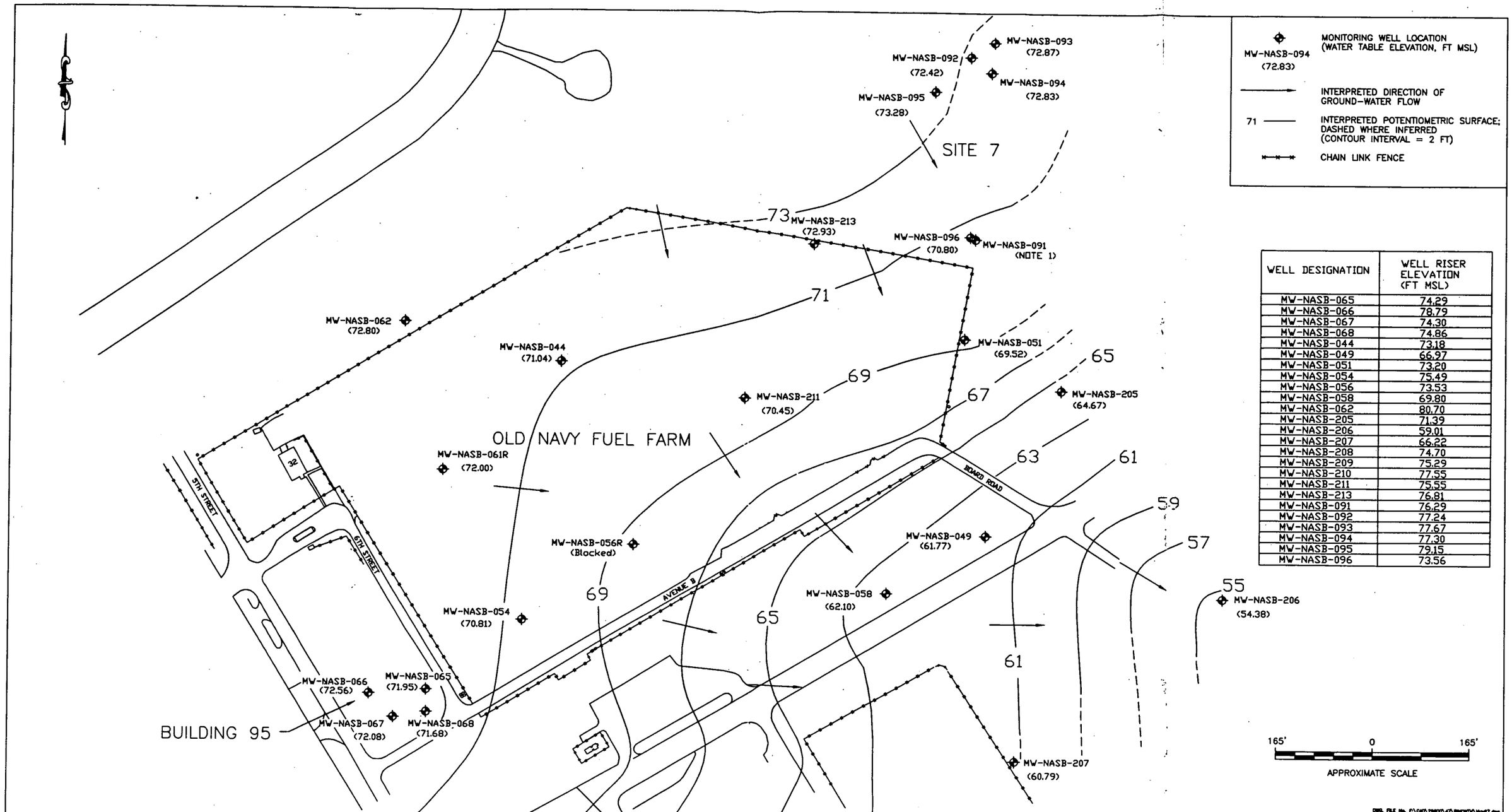

WELL DESIGNATION	WELL RISER ELEVATION (FT MSL)
MW-NASB-065	74.29
MW-NASB-066	78.79
MW-NASB-067	74.30
MW-NASB-068	74.86
MW-NASB-044	73.18
MW-NASB-049	66.97
MW-NASB-051	73.20
MW-NASB-054	75.49
MW-NASB-056	73.53
MW-NASB-058	69.80
MW-NASB-062	80.70
MW-NASB-205	71.39
MW-NASB-206	59.01
MW-NASB-207	66.22
MW-NASB-208	74.70
MW-NASB-209	75.29
MW-NASB-210	77.55
MW-NASB-211	75.55
MW-NASB-213	76.81
MW-NASB-091	76.29
MW-NASB-092	77.24
MW-NASB-093	77.67
MW-NASB-094	77.30
MW-NASB-095	79.15
MW-NASB-096	73.56

NOTE:

1. MW-NASB-091 IS SCREENED BELOW A CLAY LAYER AND EXHIBITS SIGNIFICANTLY LOWER WATER ELEVATIONS. THEREFORE, THIS WELL WAS NOT INCLUDED DURING CONTOUR MAP CONSTRUCTION.

DWG. FILE No. F:\CAD\29600\47\BBCKGTY\dsg47.dwg

POTENTIOMETRIC SURFACE DATA FOR SITE 7
OLD NAVY FUEL FARM AND BUILDING 95
2 MAY 1997 DATA
NAVAL AIR STATION, BRUNSWICK, MAINE

FIGURE 5

DESIGN	SY
DRAWN	SYC
CHECKED	KR
PROJECT MANAGER	CEM

EA ENGINEERING, SCIENCE, AND TECHNOLOGY, INC.
BALTIMORE CHICAGO DENVER NEW YORK NEW JERSEY ATLANTA DALLAS LOS ANGELES SAN FRANCISCO
Lawsons Center
15 Lawsons Circle
Sparks, Maryland 21152
(301) 771-4600

DATE	7 JANUARY 1998
SCALE	AS SHOWN
PROJECT NO.	29600.47
SHEET NO.	–

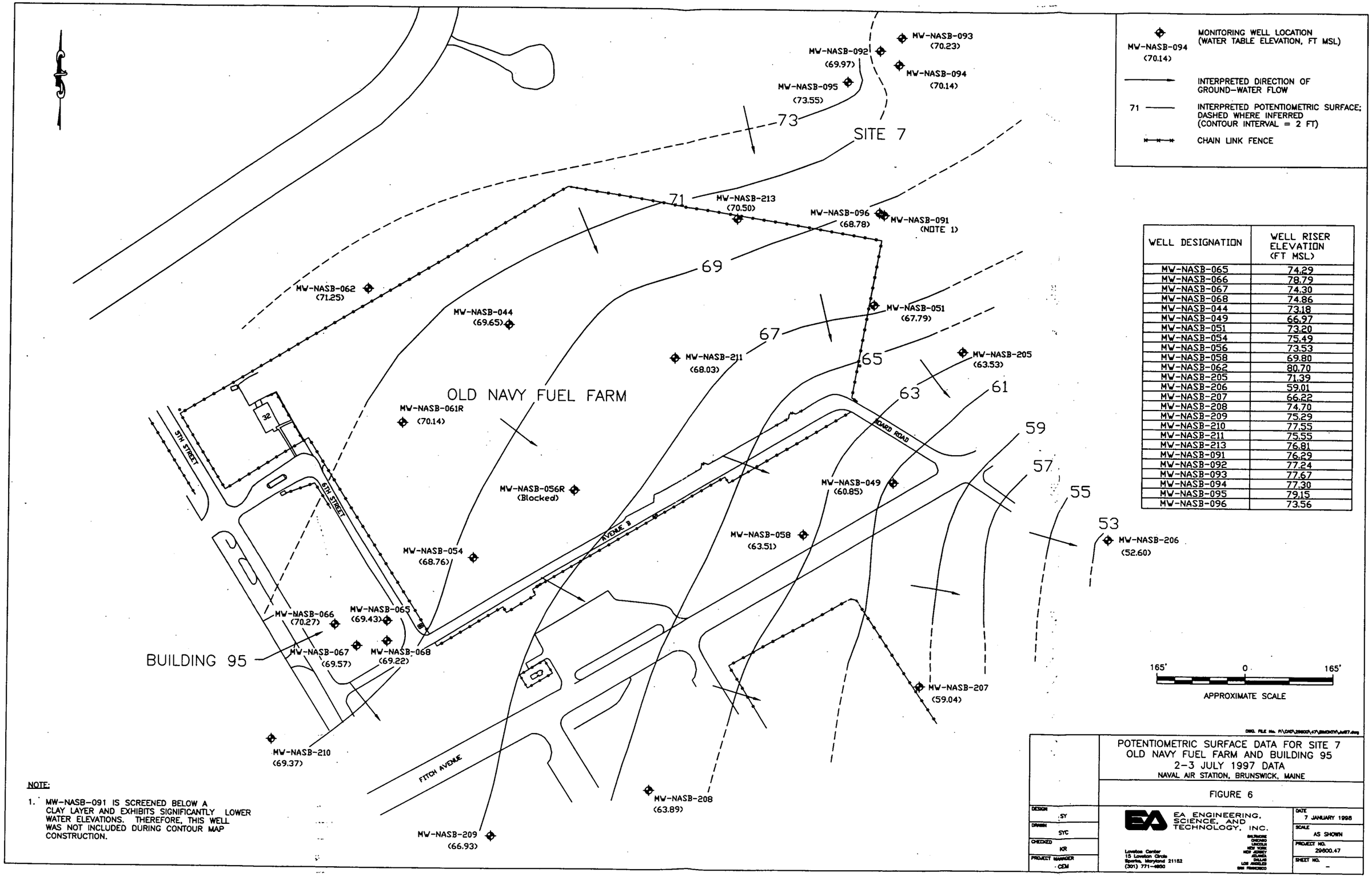

WELL DESIGNATION	WELL RISER ELEVATION (FT MSL)
MW-NASB-065	74.29
MW-NASB-066	78.79
MW-NASB-067	74.30
MW-NASB-068	74.86
MW-NASB-044	73.18
MW-NASB-049	66.97
MW-NASB-051	73.20
MW-NASB-054	75.49
MW-NASB-056	73.53
MW-NASB-058	69.80
MW-NASB-062	80.70
MW-NASB-205	71.39
MW-NASB-206	59.01
MW-NASB-207	66.22
MW-NASB-208	74.70
MW-NASB-209	75.29
MW-NASB-210	77.55
MW-NASB-211	75.55
MW-NASB-213	76.81
MW-NASB-091	76.29
MW-NASB-092	77.24
MW-NASB-093	77.67
MW-NASB-094	77.30
MW-NASB-095	79.15
MW-NASB-096	73.56

NOTE:

1. MW-NASB-091 IS SCREENED BELOW A CLAY LAYER AND EXHIBITS SIGNIFICANTLY LOWER WATER ELEVATIONS. THEREFORE, THIS WELL WAS NOT INCLUDED DURING CONTOUR MAP CONSTRUCTION.

POTENTIOMETRIC SURFACE DATA FOR SITE 7
OLD NAVY FUEL FARM AND BUILDING 95
2-3 JULY 1997 DATA
NAVAL AIR STATION, BRUNSWICK, MAINE

FIGURE 6

DESIGN	SY
DRAWN	SYC
CHECKED	KR
PROJECT MANAGER	CEM

EA ENGINEERING, SCIENCE, AND TECHNOLOGY, INC.
BALTIMORE CHICAGO LINCOLN NEW YORK NEW JERSEY ATLANTA DALLAS LOS ANGELES SAN FRANCISCO
Lawrence Center
15 Lawrence Circle
Sparks, Maryland 21152
(301) 771-4950

DATE	7 JANUARY 1998
SCALE	AS SHOWN
PROJECT NO.	29600.47
SHEET NO.	-

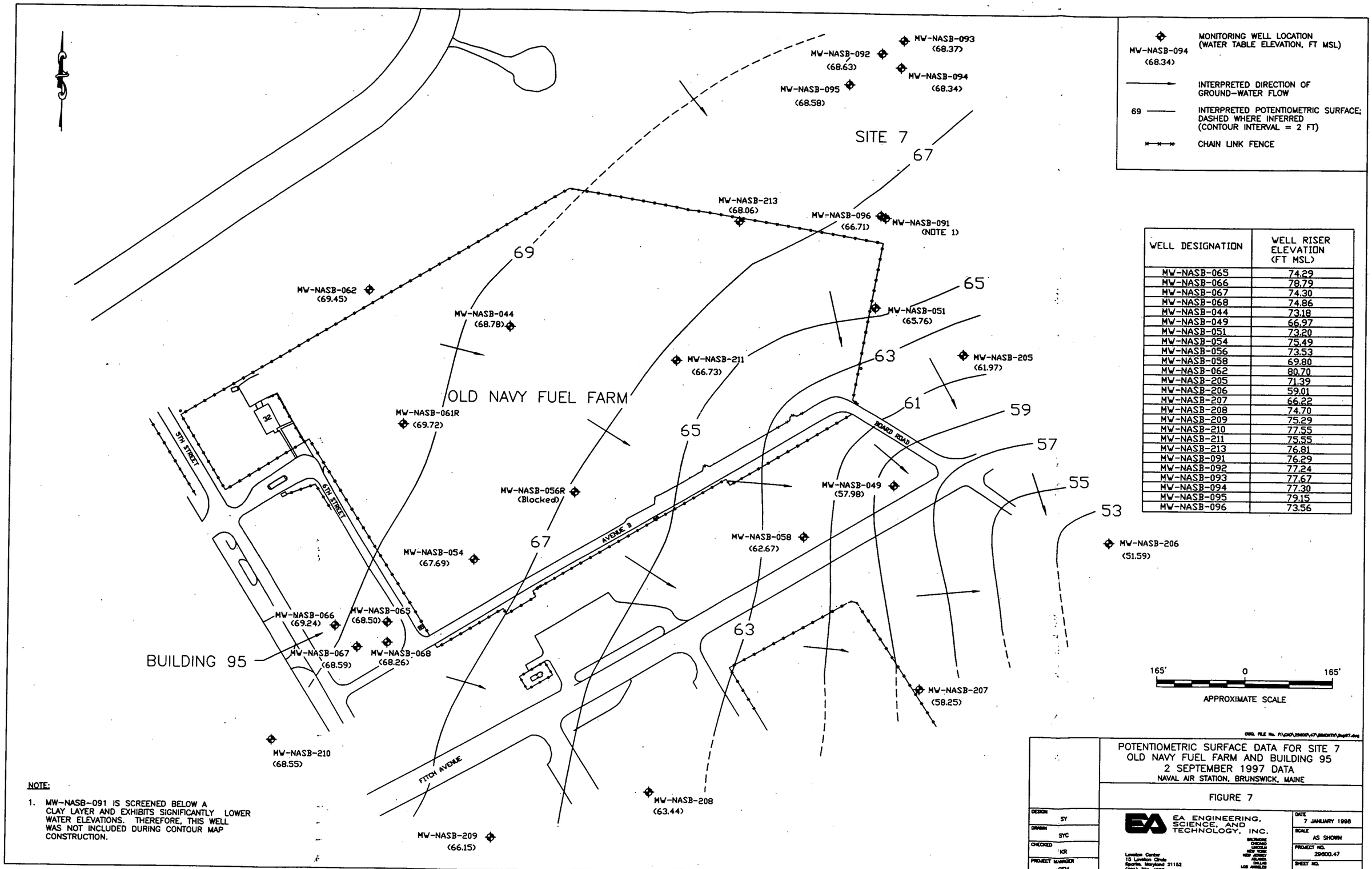

WELL DESIGNATION	WELL RISER ELEVATION (FT MSL)
MW-NASB-065	74.29
MW-NASB-066	78.79
MW-NASB-067	74.30
MW-NASB-068	74.86
MW-NASB-044	73.18
MW-NASB-049	66.97
MW-NASB-051	73.20
MW-NASB-054	75.49
MW-NASB-056	73.53
MW-NASB-058	69.80
MW-NASB-062	80.70
MW-NASB-205	71.39
MW-NASB-206	59.01
MW-NASB-207	66.22
MW-NASB-208	74.70
MW-NASB-209	75.29
MW-NASB-210	77.55
MW-NASB-211	75.55
MW-NASB-213	76.81
MW-NASB-091	76.29
MW-NASB-092	77.24
MW-NASB-093	77.67
MW-NASB-094	77.30
MW-NASB-095	79.15
MW-NASB-096	73.56

NOTE:

1. MW-NASB-091 IS SCREENED BELOW A CLAY LAYER AND EXHIBITS SIGNIFICANTLY LOWER WATER ELEVATIONS. THEREFORE, THIS WELL WAS NOT INCLUDED DURING CONTOUR MAP CONSTRUCTION.

POTENTIOMETRIC SURFACE DATA FOR SITE 7
OLD NAVY FUEL FARM AND BUILDING 95
2 SEPTEMBER 1997 DATA
NAVAL AIR STATION, BRUNSWICK, MAINE

FIGURE 7

DESIGN	SY
DRAWN	SYC
CHECKED	KR
PROJECT MANAGER	CEM

EA ENGINEERING, SCIENCE, AND TECHNOLOGY, INC.
Lyndon Center
15 Lyndon Circle
Sparks, Maryland 21152
(301) 771-4850
BALTIMORE CHICAGO LINCOLN NEW YORK NEW JERSEY ALAMEDA DALLAS LOS ANGELES SAN FRANCISCO

DATE	7 JANUARY 1998
SCALE	AS SHOWN
PROJECT NO.	29600.47
SHEET NO.	-

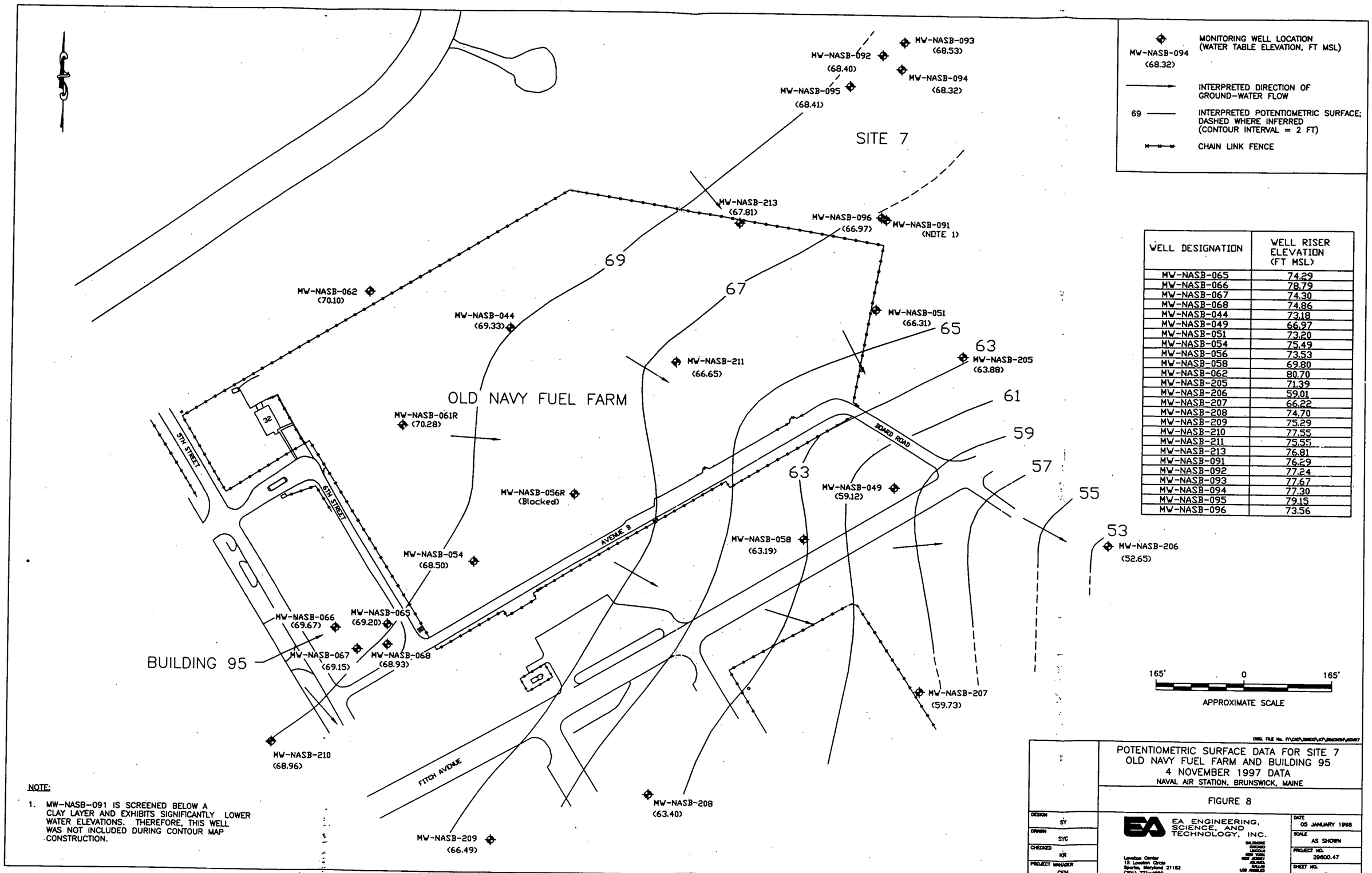

WELL DESIGNATION	WELL RISER ELEVATION (FT MSL)
MW-NASB-065	74.29
MW-NASB-066	78.79
MW-NASB-067	74.30
MW-NASB-068	74.86
MW-NASB-044	73.18
MW-NASB-049	66.97
MW-NASB-051	73.20
MW-NASB-054	75.49
MW-NASB-056	73.53
MW-NASB-058	69.80
MW-NASB-062	80.70
MW-NASB-205	71.39
MW-NASB-206	59.01
MW-NASB-207	66.22
MW-NASB-208	74.70
MW-NASB-209	75.29
MW-NASB-210	77.55
MW-NASB-211	75.55
MW-NASB-213	76.81
MW-NASB-091	76.29
MW-NASB-092	77.24
MW-NASB-093	77.67
MW-NASB-094	77.30
MW-NASB-095	79.15
MW-NASB-096	73.56

NOTE:

1. MW-NASB-091 IS SCREENED BELOW A CLAY LAYER AND EXHIBITS SIGNIFICANTLY LOWER WATER ELEVATIONS. THEREFORE, THIS WELL WAS NOT INCLUDED DURING CONTOUR MAP CONSTRUCTION.

POTENTIOMETRIC SURFACE DATA FOR SITE 7
OLD NAVY FUEL FARM AND BUILDING 95
4 NOVEMBER 1997 DATA
NAVAL AIR STATION, BRUNSWICK, MAINE

FIGURE 8

DESIGN	SY
DRAWN	SYC
CHECKED	KR
PROJECT MANAGER	CEM

EA ENGINEERING, SCIENCE, AND TECHNOLOGY, INC.
Loveton Center
15 Loveton Circle
Sparks, Maryland 21152
(301) 771-4950

DATE	05 JANUARY 1998
SCALE	AS SHOWN
PROJECT NO.	29600.47
SHEET NO.	-

TABLE 1 SUMMARY OF WATER LEVEL GAUGING DATA COLLECTED AT SITE MONITORING WELLS FROM 9 JANUARY TO 4 NOVEMBER 1997 BUILDING 95, NAVAL AIR STATION, BRUNSWICK, MAINE

Gauging Date	Well Riser Elevation (ft MSL)	Depth to Well Bottom (ft below top of PVC well riser)	Depth to Water (ft below top of PVC well riser)	Water Table Elevation (ft MSL)
MW-NASB-065				
09 JAN 1997	74.29	15.50	3.65	70.64
07 MAR 1997	74.29	15.50	3.65	70.64
02 MAY 1997	74.29	15.50	2.34	71.95
02 JUL 1997	74.29	15.50	4.86	69.43
02 SEP 1997	74.29	15.50	5.79	68.50
04 NOV 1997	74.29	15.50	5.09	69.20
MW-NASB-066				
09 JAN 1997	78.79	19.79	7.23	71.56
07 MAR 1997	78.79	19.79	7.45	71.34
02 MAY 1997	78.79	19.79	6.23	72.56
02 JUL 1997	78.79	19.79	8.52	70.27
02 SEP 1997	78.79	19.79	9.55	69.24
04 NOV 1997	78.79	19.79	9.12	69.67
MW-NASB-067				
09 JAN 1997	74.30	15.00	3.32	70.98
07 MAR 1997	74.30	15.00	3.58	70.72
02 MAY 1997	74.30	15.00	2.22	72.08
02 JUL 1997	74.30	15.00	4.73	69.57
02 SEP 1997	74.30	15.00	5.71	68.59
04 NOV 1997	74.30	15.00	5.15	69.15
MW-NASB-068				
09 JAN 1997	74.86	15.05	4.44	70.42
07 MAR 1997	74.86	15.05	4.50	70.36
02 MAY 1997	74.86	15.05	3.18	71.68
02 JUL 1997	74.86	15.05	5.64	69.22
02 SEP 1997	74.86	15.05	6.60	68.26
04 NOV 1997	74.86	15.05	5.93	68.93

NOTE: MSL = Mean sea level.
PVC = Polyvinyl chloride.

TABLE 2 SUMMARY OF WATER LEVEL GAUGING DATA COLLECTED AT SITE MONITORING WELLS FROM 9 JANUARY TO 4 NOVEMBER 1997, OLD NAVY FUEL FARM, NAVAL AIR STATION, BRUNSWICK, MAINE

Date	Well Riser Elevation (ft MSL)	Depth to Well Bottom (ft below top of well riser)	Depth to Water (ft)[a]	Depth to LNAPL[a]	LNAPL Thickness	Corrected Water Table Elevation (ft MSL)[b]
MW-NASB-044						
09 JAN 1997	73.18	15.32	2.86	---	---	70.32
07 MAR 1997	73.18	15.32	3.26	---	---	69.92
02 MAY 1997	73.18	15.32	2.14	---	---	71.04
03 JUL 1997	73.18	15.32	3.53	---	---	69.65
02 SEP 1997	73.18	15.32	4.40	---	---	68.78
04 NOV 1997	73.18	15.32	3.85	---	---	69.33
MW-NASB-049						
09 JAN 1997	66.97	12.23	5.66	---	---	61.31
07 MAR 1997	66.97	12.23	5.45	---	---	61.52
02 MAY 1997	66.97	12.23	5.20	---	---	61.77
03 JUL 1997	66.97	12.23	6.12	---	---	60.85
02 SEP 1997	66.97	12.23	8.99	---	---	57.98
04 NOV 1997	66.97	12.23	7.85	---	---	59.12
MW-NASB-051						
09 JAN 1997	73.20	16.15	4.15	---	---	69.05
07 MAR 1997	73.20	16.15	4.12	---	---	69.08
02 MAY 1997	73.20	16.15	3.68	---	---	69.52
03 JUL 1997	73.20	16.15	5.41	---	---	67.79
02 SEP 1997	73.20	16.15	7.44	---	---	65.76
04 NOV 1997	73.20	16.15	6.89	---	---	66.31
MW-NASB-054						
09 JAN 1997	75.49	16.15	7.84	---	---	67.65
07 MAR 1997	75.49	16.15	6.28	---	---	69.21
02 MAY 1997	75.49	16.15	4.68	---	---	70.81
03 JUL 1997	75.49	16.15	6.73	---	---	68.76
02 SEP 1997	75.49	16.15	7.80	---	---	67.69
04 NOV 1997	75.49	16.15	6.99	---	---	68.50

(a) As measured from top of polyvinyl chloride well casing.
(b) Based on an assumed specific gravity of 0.83 for the LNAPL.

NOTE: Dashes (---) indicate LNAPL not detected in well.
LNAPL = Light, non-aqueous phase liquid; MSL = Mean sea level.

Date	Well Riser Elevation (ft MSL)	Depth to Well Bottom (ft below top of well riser)	Depth to Water (ft)[a]	Depth to LNAPL[a]	LNAPL Thickness	Corrected Water Table Elevation (ft MSL)[b]
MW-NASB-056R						
09 JAN 1997	72.28	14.50	No data	---	---	No data[c]
07 MAR 1997	72.28	14.50	No data	---	---	No data[c]
02 MAY 1997	72.28	14.50	No data	---	---	No data[c]
03 JUL 1997	72.28	14.50	No data	---	---	No data[c]
02 SEP 1997	72.28	14.50	No data	---	---	No data[c]
04 NOV 1997	72.28	14.50	No data	---	---	No data[c]
MW-NASB-058						
09 JAN 1997	69.80	16.30	5.96	---	---	63.84
07 MAR 1997	69.80	16.30	5.99	---	---	63.81
02 MAY 1997	69.80	16.30	7.70	---	---	62.10
03 JUL 1997	69.80	16.30	6.29	---	---	63.51
02 SEP 1997	69.80	16.30	7.13	---	---	62.67
04 NOV 1997	69.80	16.30	6.61	---	---	63.19
MW-NASB-061R						
09 JAN 1997	75.52	12.90	4.65	---	---	70.87
07 MAR 1997	75.52	12.90	Frozen	---	---	---
02 MAY 1997	75.52	12.90	3.52	---	---	72.00
03 JUL 1997	75.52	12.90	5.38	---	---	70.14
02 SEP 1997	75.52	12.90	5.80	---	---	69.72
04 NOV 1997	75.52	12.90	5.24	---	---	70.28
MW-NASB-062						
09 JAN 1997	80.70	16.80	8.24	---	---	72.46
07 MAR 1997	80.70	16.80	8.13	---	---	72.57
02 MAY 1997	80.70	16.80	7.90	---	---	72.80
03 JUL 1997	80.70	16.80	9.45	---	---	71.25
02 SEP 1997	80.70	16.80	11.25	---	---	69.45
04 NOV 1997	80.70	16.80	10.60	---	---	70.10
MW-NASB-205						
09 JAN 1997	71.39	9.50	6.88	---	---	64.51
07 MAR 1997	71.39	9.50	6.78	---	---	64.61
02 MAY 1997	71.39	9.50	6.72	---	---	64.67
03 JUL 1997	71.39	9.50	7.86	---	---	63.53
02 SEP 1997	71.39	9.50	9.42	---	---	61.97
04 NOV 1997	71.39	9.50	7.51	---	---	63.88
MW-NASB-206						
09 JAN 1997	59.01	11.30	5.35	---	---	53.66
07 MAR 1997	59.01	11.30	4.15	---	---	54.86
02 MAY 1997	59.01	11.30	4.63	---	---	54.38
03 JUL 1997	59.01	11.30	6.41	---	---	52.60
02 SEP 1997	59.01	11.30	7.42	---	---	51.59
04 NOV 1997	59.01	11.30	6.36	---	---	52.65

(c) PVC well riser obstructed; unable to be gauged.

Date	Well Riser Elevation (ft MSL)	Depth to Well Bottom (ft below top of well riser)	Depth to Water (ft)[a]	Depth to LNAPL[a]	LNAPL Thickness	Corrected Water Table Elevation (ft MSL)[b]
MW-NASB-207						
09 JAN 1997	66.22	17.65	5.90	---	---	60.32
07 MAR 1997	66.22	17.65	6.27	---	---	59.95
02 MAY 1997	66.22	17.65	5.43	---	---	60.79
03 JUL 1997	66.22	17.65	7.18	---	---	59.04
02 SEP 1997	66.22	17.65	7.97	---	---	58.25
04 NOV 1997	66.22	17.65	6.49	---	---	59.73
MW-NASB-208						
09 JAN 1997	74.70	13.00	9.87	---	---	64.83
07 MAR 1997	74.70	13.00	10.48	---	---	64.22
02 MAY 1997	74.70	13.00	9.25	---	---	65.45
03 JUL 1997	74.70	13.00	10.81	---	---	63.89
02 SEP 1997	74.70	13.00	11.26	---	---	63.44
04 NOV 1997	74.70	13.00	11.30	---	---	63.40
MW-NASB-209						
09 JAN 1997	75.29	11.45	7.66	---	---	67.63
07 MAR 1997	75.29	11.45	7.50	---	---	67.79
02 MAY 1997	75.29	11.45	6.99	---	---	68.30
03 JUL 1997	75.29	11.45	8.36	---	---	66.93
02 SEP 1997	75.29	11.45	9.14	---	---	66.15
04 NOV 1997	75.29	11.45	8.80	---	---	66.49
MW-NASB-210						
09 JAN 1997	77.55	16.20	7.35	---	---	70.20
07 MAR 1997	77.55	16.20	7.24	---	---	70.31
02 MAY 1997	77.55	16.20	6.30	---	---	71.25
03 JUL 1997	77.55	16.20	8.18	---	---	69.37
02 SEP 1997	77.55	16.20	9.00	---	---	68.55
04 NOV 1997	77.55	16.20	8.59	---	---	68.96
MW-NASB-211						
09 JAN 1997	75.55	9.88	4.94	---	---	70.61
07 MAR 1997	75.55	9.88	6.78	---	---	68.77
02 MAY 1997	75.55	9.88	5.10	---	---	70.45
03 JUL 1997	75.55	9.88	7.52	---	---	68.03
02 SEP 1997	75.55	9.88	8.82	---	---	66.73
04 NOV 1997	75.55	9.88	8.90	---	---	66.65
MW-NASB-213						
09 JAN 1997	76.81	11.57	5.98	---	---	70.83
07 MAR 1997	76.81	11.57	5.01	---	---	71.80
02 MAY 1997	76.81	11.57	3.88	---	---	72.93
03 JUL 1997	76.81	11.57	6.31	---	---	70.50
02 SEP 1997	76.81	11.57	8.75	---	---	68.06
04 NOV 1997	76.81	11.57	9.00	---	---	67.81

TABLE 3 SUMMARY OF WATER LEVEL GAUGING DATA COLLECTED AT SITE MONITORING WELLS FROM 9 JANUARY TO 4 NOVEMBER 1997 SITE 7, NAVAL AIR STATION, BRUNSWICK, MAINE

Date	Well Riser Elevation (ft MSL)	Depth to Well Bottom (ft below top of PVC well riser)	Depth to Water (ft below top of PVC well riser)	Water Table Elevation (ft MSL)
MW-NASB-091				
09 JAN 1997	76.29	20.54	13.12	63.17
07 MAR 1997	76.29	20.54	13.98	62.31
02 MAY 1997	76.29	20.54	12.91	63.38
03 JUL 1997	76.29	20.54	14.41	61.88
02 SEP 1997	76.29	20.54	15.85	60.44
04 NOV 1997	76.29	20.54	16.49	59.80
MW-NASB-092				
09 JAN 1997	77.24	12.40	5.82	71.42
07 MAR 1997	77.24	12.40	5.14	72.10
02 MAY 1997	77.24	12.40	4.82	72.42
03 JUL 1997	77.24	12.40	7.27	69.97
02 SEP 1997	77.24	12.40	8.61	68.63
04 NOV 1997	77.24	12.40	8.84	68.40
MW-NASB-093				
09 JAN 1997	77.67	18.95	5.75	71.92
07 MAR 1997	77.67	18.95	5.17	72.50
02 MAY 1997	77.67	18.95	4.80	72.87
03 JUL 1997	77.67	18.95	7.44	70.23
02 SEP 1997	77.67	18.95	9.30	68.37
04 NOV 1997	77.67	18.95	9.14	68.53
MW-NASB-094				
09 JAN 1997	77.30	12.40	5.66	71.64
07 MAR 1997	77.30	12.40	5.17	72.13
02 MAY 1997	77.30	12.40	4.47	72.83
03 JUL 1997	77.30	12.40	7.16	70.14
02 SEP 1997	77.30	12.40	8.96	68.34
04 NOV 1997	77.30	12.40	8.98	68.32
MW-NASB-095				
09 JAN 1997	79.15	16.88	7.06	72.09
07 MAR 1997	79.15	16.88	6.67	72.48
02 MAY 1997	79.15	16.88	5.87	73.28
03 JUL 1997	79.15	16.88	5.60	73.55
02 SEP 1997	79.15	16.88	10.57	68.58
04 NOV 1997	79.15	16.88	10.74	68.41
MW-NASB-096				
09 JAN 1997	73.56	11.00	3.48	70.08
07 MAR 1997	73.56	11.00	3.02	70.54
02 MAY 1997	73.56	11.00	2.76	70.80
03 JUL 1997	73.56	11.00	4.78	68.78
02 SEP 1997	73.56	11.00	6.85	66.71
04 NOV 1997	73.56	11.00	6.59	66.97

NOTE: MSL = Mean sea level; PVC = Polyvinyl chloride.

Appendix A

Field Record of Well Gauging Forms

EA ENGINEERING, SCIENCE, AND TECHNOLOGY, INC.

FIELD RECORD OF WELL GAUGING

Project Name: LTMP Bimonthly gauging January Bld 95
Project No: 2960047
Date: 1/9/97
Weather/Temperature: windy, sunny, 30°
EA Personnel: SYC
Equipment: Slope indicator min. R.C.

Well No.	Labeled/ Capped	Well Locked	VOCs Concentration (ppm) Air Ambient	VOCs Concentration (ppm) Well Mouth	Casing/Seal Condition	Protective Casing Elevation (ft)	PVC Casing Elevation (ft)	Depth to Water (ft)	Measured Well Depth (ft)	Water Table Elevation (ft)
MW-NASB 065	Y Y	Yes	0.0	0.0	Good		74.29	3.65	15.50	70.64
MW-NASB 066	Y Y	Yes	0.0	0.0	Good		78.79	7.23	19.79	71.56
MW-NASB 067	Y Y	Yes	0.0	0.0	Good		74.30	3.32	15.00	70.98
MW-NASB 068	Y Y	Yes	0.0	0.0	Good		74.86	4.44	15.05	70.42

NOTE: All measurements in feet mean sea level (MSL).

f:\wp\29600\47

EA ENGINEERING, SCIENCE, AND TECHNOLOGY, INC.

FIELD RECORD OF WELL GAUGING

Project Name: LTMP Event 8 Building 95 | Project No: 29600.47.739 | Date: 3/7/97

Weather/Temperature: Sunny, 20°, windy, blustery

EA Personnel: SYC, MOC | Equipment: TVA-1000, Slope indicator

Well No.	Labeled/ Capped	Well Locked	VOCs Concentration (ppm) Air Ambient	VOCs Concentration (ppm) Well Mouth	Casing/Seal Condition	Protective Casing Elevation (ft)	PVC Casing Elevation (ft)	Depth to Water (ft)	Measured Well Depth (ft)	Water Table Elevation (ft)
MW-NASB 065	YY	Yes	0.0	0.0	Good	--	74.29	3.65	15.50	70.64
MW-NASB 066	YY	Yes	0.0	0.0	Good		78.79	7.45	19.79	71.34
MW-NASB 067	YY	Yes	0.0	0.0	Good		74.30	3.58	15.00	70.72
MW-NASB 068	YY	Yes	0.0	0.0	Good		74.86	4.50	15.05	70.36

NOTE: All measurements in feet mean sea level (MSL).

f:\wp\29600\47

EA ENGINEERING, SCIENCE, AND TECHNOLOGY, INC.

FIELD RECORD OF WELL GAUGING

Project Name/Site Name: LTMP Bimonthly gauging May 1997 Building 95

Project No. 29600.47.7220

Weather/Temperature: Sunny 50° windy

Date: 5/2/97

EA Personnel: BDA, SYC

Equipment: TVA-1000, Slope indicator

Well No.	Labeled/ Capped	Well Locked	VOCs Concentration (ppm)		Casing/Seal Condition	Protective Casing Elevation (ft)	PVC Casing Elevation (ft)	Depth to Water (ft)	Measured Well Depth (ft)	Water Table Elevation (ft)
			Air Ambient	Well Mouth						
MW-NASB 065	Y Y	Yes	0.0	0.0	Good		74.29	2.34	15.50	71.95
MW-NASB 066	Y Y	Yes	0.0	0.0	Good		78.79	6.23	19.79	72.56
MW-NASB 067	Y Y	Yes	0.0	0.0	Good		74.30	2.22	15.00	72.08
MW-NASB 068	Y Y	Yes	0.0	0.0	Good		74.86	3.18	15.05	71.68

NOTE: All measurements in feet mean sea level (MSL).

EA ENGINEERING, SCIENCE, AND TECHNOLOGY, INC.

FIELD RECORD OF WELL GAUGING

Project Name/Site Name: LTMP Event 9 July 1997 Bld 95

Project No. 29600.47.7302

Weather/Temperature: Sunny, 85°

Date: 7/2/97

EA Personnel: SYC, KR

Equipment: TVA-1000, slope indicator

Well No.	Labeled/ Capped	Well Locked	VOCs Concentration (ppm)		Casing/Seal Condition	Protective Casing Elevation (ft)	PVC Casing Elevation (ft)	Depth to Water (ft)	Measured Well Depth (ft)	Water Table Elevation (ft)
			Air Ambient	Well Mouth						
MW-NASB 065	Y Y	Y	0	0	Good		74.29	4.86	15.50	69.43
MW-NASB 066	Y Y	Y	0	0	Good		78.79	8.52	19.79	70.27
MW-NASB 067	Y Y	Y	0	0	Good		74.30	4.73	15.00	69.57
MW-NASB 068	Y Y	Y	0	0	Good		74.86	5.64	15.05	69.22

NOTE: All measurements in feet mean sea level (MSL).

EA ENGINEERING, SCIENCE, AND TECHNOLOGY, INC.

FIELD RECORD OF WELL GAUGING

Building 95

Project Name: LTMP Bi Monthly Gauging September 1997	Project No: 29600.47	Date: 9/2/97
Weather/Temperature: overcast 65°		
EA Personnel: SYC, MDC	Equipment: TVA-1000 Slope indicator	

Well No.	Labeled/ Capped	Well Locked	VOCs Concentration (ppm)		Casing/Seal Condition	Protective Casing Elevation (ft)	PVC Casing Elevation (ft)	Depth to Water (ft)	Measured Well Depth (ft)	Water Table Elevation (ft)
			Air Ambient	Well Mouth						
MW-NASB 065	Y Y	Y	0	220	Good	--	74.29	5.79	15.50	68.50
MW-NASB 066	Y Y	Y	0	25	Good		78.79	9.55	19.79	69.24
MW-NASB 067	Y Y	Y	0	295	Good		74.30	5.71	15.00	68.59
MW-NASB 068	Y Y	Y	0	29	Good		74.86	6.60	15.05	68.26

NOTE: All measurements in feet mean sea level (MSL).

f:\wp\29600\47

EA ENGINEERING, SCIENCE, AND TECHNOLOGY, INC.

FIELD RECORD OF WELL GAUGING

Project Name: LTMP Event 10 Building 95	Project No: 29600.47.7303	Date: 11/4/97
Weather/Temperature: overcast 55°		
EA Personnel: KR SC	Equipment: TVA-1000, Slope indicator	

Well No.	Labeled/ Capped	Well Locked	VOCs Concentration (ppm)		Casing/Seal Condition	Protective Casing Elevation (ft)	PVC Casing Elevation (ft)	Depth to Water (ft)	Measured Well Depth (ft)	Water Table Elevation (ft)
			Air Ambient	Well Mouth						
MW-NASB 065	Y Y	Y	0	0	Good		74.29	5.09	15.50	69.20
MW-NASB 066	Y Y	Y	0	0	Good		78.79	9.12	19.79	69.67
MW-NASB 067	Y Y	Y	0	0	Good		74.30	5.15	15.00	69.15
MW-NASB 068	Y Y	Y	0	0	Good		74.86	5.93	15.05	68.93

NOTE: All measurements in feet mean sea level (MSL).

f:\wp\29600\47

EA ENGINEERING, SCIENCE, AND TECHNOLOGY, INC.

FIELD RECORD OF WELL GAUGING

Project Name: LTMP Bimonthly Gauging January Site 7 Fuel Farm	Project No: 2960047	Date: 1/9/97
Weather/Temperature: overcast 20°, windy		
EA Personnel: SYC	Equipment: slope indicator, Solinst Interface Probe, Mini-RAE	

Well No.	Labeled/ Capped	Well Locked	VOCs Concentration (ppm) Air Ambient	VOCs Concentration (ppm) Well Mouth	Casing/Seal Condition	Protective Casing Elevation (ft)	PVC Casing Elevation (ft)	Depth to Water (ft)	Measured Well Depth (ft)	Water Table Elevation (ft)
MW-205	Y Y	Yes	0.0	0.0	Good	--	71.39	6.88	9.60	64.51
MW-206	Y Y	Yes	0.0	0.0	Good		59.01	5.35	11.30	53.66
MW-207	Y Y	Yes	0.0	0.0	Good		66.22	5.90	17.65	60.32
MW-208	Y Y	Yes	0.0	0.0	Good		74.70	9.87	13.00	64.83
MW-209	Y Y	Yes	0.0	0.0	Good		75.29	7.66	11.45	67.63
MW-210	Y Y	Yes	0.0	0.0	Good		77.55	7.35	16.20	70.20
MW-211	Y Y	Yes	0.0	0.0	Good		75.55	4.94	9.80	70.61
MW-213	Y Y	Yes	0.0	0.0	Good		76.81	5.98 *	11.57	70.83
MW-44	Y Y	Yes	0.0	0.0	Good		73.18	2.86	15.32	70.32
MW-49	Y Y	Yes	0.0	0.0	Good		66.97	5.66	59.45	61.31
MW-51	Y Y	Yes	0.0	0.0	Good		73.20	4.15	16.15	69.05
MW-54	Y Y	Yes	0.0	0.0	Good		75.49	7.84	16.15	67.65
MW-56A	Y Y	Yes	0.0	0.0	Good		72.28	* *	14.50	

NOTE: All measurements in feet mean sea level (MSL).

* Well actively sparging

** Unable to gauge well due to active sparging. When well cover is removed, water shoots out of the well casing.

f:\wp\29600\47

EA ENGINEERING, SCIENCE, AND TECHNOLOGY, INC.

FIELD RECORD OF WELL GAUGING

Project Name: LTMP Biomonthly gauging January Site 7 Fuel Farm
Project No: 2960047
Date: 1/9/97
Weather/Temperature: overcast, 20°, windy
EA Personnel: SYC
Equipment: Slope indicator. Solinst Minidip Interface Probe

Well No.	Labeled/ Capped	Well Locked	VOCs Concentration (ppm) Air Ambient	VOCs Concentration (ppm) Well Mouth	Casing/Seal Condition	Protective Casing Elevation (ft)	PVC Casing Elevation (ft)	Depth to Water (ft)	Measured Well Depth (ft)	Water Table Elevation (ft)
MW-58	YY	Yes	0.0	0.0	Good	--	69.80	5.96	16.30	63.84
MW-61R	YY	Yes	0.0	0.0	Good		75.52	4.65	12.90	70.87
MW-62	YY	Yes	0.0	0.0	Good		80.78	8.24	16.80	~~72.54~~ 72.[illegible]
MW-91	YY	Yes	0.0	0.0	Good		76.29	13.12	20.54	63.17
MW-92	YY	Yes	0.0	0.0	Good		77.24	5.82	12.40	71.42
MW-93	YY	Yes	0.0	0.0	Good		77.67	5.75	18.95	71.92
MW-94	YY	Yes	0.0	0.0	Good		77.30	5.66	12.40	71.64
MW-95	YY	Yes	0.0	0.0	Good		79.15	7.06	16.88	72.09
MW-96	YY	No	0.0	0.0	Lock tab broke on curr		73.56	3.48	11.00	70.08

NOTE: All measurements in feet mean sea level (MSL).

SYC 4/2/[illegible]

f:\wp\29600\47

EA ENGINEERING, SCIENCE, AND TECHNOLOGY, INC.

FIELD RECORD OF WELL GAUGING

Project Name/Site Name: LTMP Event 8 Old Fuel Farm	Project No. 29600.47.7301
Weather/Temperature: Sunny, 20°, windy, blustery	Date: 3/7/97
EA Personnel: SYC, MDC	Equipment: TVA-1000 Slope indicator Solinst interface meter

Well No.	Labeled/ Capped	Well Locked	VOCs Concentration (ppm) Air Ambient	VOCs Concentration (ppm) Well Mouth	Casing/Seal Condition	Protective Casing Elevation (ft MSL)	PVC Casing Elevation (ft MSL)	Depth to Water (ft)	Depth to LNAPL (ft MSL)	LNAPL Thickness (ft MSL)	Measured Well Depth (ft)	Water Table Elevation[a] (ft MSL)
MW-NASB-205	Y Y	Yes	0.0	0.0	Good		71.39	6.78			9.50	64.61
MW-NASB 206	Y Y	Yes	0.0	0.0	Good		59.01	4.15			11.30	54.86
MW-NASB 207	Y Y	Yes	0.0	0.0	Good		66.22	6.27			17.65	59.95
MW-NASB 208	Y Y	Yes	0.0	14.2	Good		74.70	10.48			13.00	64.22
MW-NASB 209	Y Y	Yes	0.0	2.1	Good		75.29	7.50			11.45	67.79
MW-NASB 210	Y Y	Yes	0.0	2.6	Good		77.55	7.24			16.20	70.31
MW-NASB 211	Y Y	Yes	0.0	5,290	Good		75.55	6.78			9.88	68.77
MW-NASB 213	Y Y	Yes	0.0	0.0	Good		76.81	5.01			11.57	71.80
MW-NASB 051	Y Y	Yes	0.0	0.0	Good		73.20	4.12			16.15	69.08
MW-NASB 046	Y Y	Yes	0.0	0.0	Good			4.51			15.20	
MW-NASB 047	Y Y	Yes	0.0	0.0	Good			10.29			30.00	
MW-NASB 049	Y Y	Yes	0.0	0.0	Good		66.97	5.45			12.23	54.74
MW-NASB 050	Y Y	Yes	0.0	0.0	Good		66.81	6.52			38.32	60.29
MW-NASB 058	Y Y	Yes	0.0	0.0	Good		69.80	5.99			16.30	63.81
MW-NASB 043	Y Y	No*	0.0	13.7	Good		98.29	Frozen			9.00	—

(a) Based on an assumed specific gravity of 0.___ for LNAPL.

NOTE: LNAPL = Light, non-aqueous phase liquid; MSL = Mean sea level; PVC = Polyvinyl chloride; VOC = Volatile organic compounds.

* lock tab broke

f:\wp\29600\47\LTMP\gauge3.frm

EA ENGINEERING, SCIENCE, AND TECHNOLOGY, INC.

FIELD RECORD OF WELL GAUGING

Project Name/Site Name: LTMP Event 8 old Fuel Farm	Project No. 29600.47.7301
Weather/Temperature: Sunny, 20°, windy, blustery	Date: 3/7/97
EA Personnel: SYC MDC	Equipment: TVA-1000, Slope indicator, Solinst interface meter

Well No.	Labeled/ Capped	Well Locked	VOCs Concentration (ppm) Air Ambient	VOCs Concentration (ppm) Well Mouth	Casing/Seal Condition	Protective Casing Elevation (ft MSL)	PVC Casing Elevation (ft MSL)	Depth to Water (ft)	Depth to LNAPL (ft MSL)	LNAPL Thickness (ft MSL)	Measured Well Depth (ft)	Water Table Elevation[a] (ft MSL)
MW-NASB 056R	Y Y	Yes	0.0	*	Good		75.28	*			14.50	—
MW-NASB 057	Y Y	Yes	0.0	0.0	Good		74.02	9.36			38.60	64.66
MW-NASB 054	Y Y	Yes	0.0	0.0	Good		75.49	6.28			16.15	69.21
MW-NASB 055	Y Y	Yes	0.0	0.0	Good		75.41	5.82			41.62	69.59
MW-NASB 061R	Y Y	Yes	0.0	0.0	Good		75.52	Frozen			12.90	—
MW-NASB 044	Y Y	Yes	0.0	0.0	Good		73.18	3.26			15.32	69.92
MW-NASB 045	Y Y	Yes	0.0	0.0	Good		73.80	5.49			59.45	68.31
MW-NASB 062	Y Y	Yes	0.0	0.0	Good		80.70	8.13			16.80	72.57
MW-NASB 063	Y Y	Yes	0.0	0.0	Good		81.57	15.47			51.25	66.10

(a) Based on an assumed specific gravity of 0.___ for LNAPL.

NOTE: LNAPL = Light, non-aqueous phase liquid; MSL = Mean sea level; PVC = Polyvinyl chloride; VOC = Volatile organic compounds.

* unable to gauge well due to water surging from PVC casing

f:\wp\29600\47\LTMP\gauge3.frm

EA ENGINEERING, SCIENCE, AND TECHNOLOGY, INC.

FIELD RECORD OF WELL GAUGING

Project Name/Site Name: LTMP Bimonthly gauging May 1997 Old Fuel Farm	Project No. 29600.47.7220
Weather/Temperature: Sunny 45°	Date: 5/2/97
EA Personnel: BDA, SYC	Equipment: TVA-1000 Solinst interface meter, Slope indicator

Well No.	Labeled/ Capped	Well Locked	VOCs Concentration (ppm)		Casing/Seal Condition	Protective Casing Elevation (ft MSL)	PVC Casing Elevation (ft MSL)	Depth to Water (ft)	Depth to LNAPL (ft MSL)	LNAPL Thickness (ft MSL)	Measured Well Depth (ft)	Water Table Elevation[a] (ft MSL)
			Air Ambient	Well Mouth								
MW-NASB 205	yy	Yes	0.0	0.0	Good		71.39	6.72			9.50	64.67
MW-NASB 206	yy	Yes	0.0	0.0	Good		59.01	4.63			11.30	54.38
MW-NASB 207	yy	Yes	0.0	0.0	Good		66.22	5.43			17.65	60.79
MW-NASB 208	yy	Yes	0.0	6.2	Good		74.70	9.25			13.00	65.45
MW-NASB 209	yy	Yes	0.0	0.0	Good		75.29	6.99			11.45	68.30
MW-NASB 210	yy	Yes	0.0	1.8	Good		77.55	6.30			16.20	71.25
MW-NASB 211	yy	Yes	0.0	2,680	Good		75.55	5.10			9.88	70.45
MW-NASB 213	yy	Yes	0.0	0.0	Good		76.81	3.88			11.57	72.93
MW-NASB 051	yy	Yes	0.0	0.0	Good		73.20	3.68			16.15	69.52
MW-NASB 046	yy	Yes	0.0	0.0	Good		71.02	3.42			15.20	67.60
MW-NASB 047	yy	Yes	0.0	0.0	Good		72.09	8.91			30.00	63.18
MW-NASB 049	yy	Yes	0.0	0.0	Good		66.97	5.20			12.23	61.77
MW-NASB 050	yy	Yes	0.0	0.0	Good		66.81	5.47			38.32	61.34
MW-NASB 058	yy	Yes	0.0	0.0	Good		69.80	7.70			16.30	62.10
MW-NASB 043	yy	Yes	0.0	14.6	Good		73.88	5.59			9.00	68.29

(a) Based on an assumed specific gravity of 0.___ for LNAPL.

NOTE: LNAPL = Light, non-aqueous phase liquid; MSL = Mean sea level; PVC = Polyvinyl chloride; VOC = Volatile rganic compounds.

EA ENGINEERING, SCIENCE, AND TECHNOLOGY, INC.

FIELD RECORD OF WELL GAUGING

Project Name/Site Name: LTMP Bimonthly gauging May 1997 Old Fuel Farm	Project No. 29600.47.7220
Weather/Temperature:	Date:
EA Personnel:	Equipment: TVA-1000, Slope indicator, Solinst interface meter

Well No.	Labeled/ Capped	Well Locked	VOCs Concentration (ppm) Air Ambient	VOCs Concentration (ppm) Well Mouth	Casing/Seal Condition	Protective Casing Elevation (ft MSL)	PVC Casing Elevation (ft MSL)	Depth to Water (ft)	Depth to LNAPL (ft MSL)	LNAPL Thickness (ft MSL)	Measured Well Depth (ft)	Water Table Elevation[a] (ft MSL)
MW-NASB 056R	YY	Yes	0.0	*	Good		75.28	*			14.50	—
MW-NASB 057	YY	Yes	0.0	0.0	Good		74.02	7.28			38.60	66.74
MW-NASB 054	YY	Yes	0.0	0.0	Good		75.49	4.68			16.15	70.81
MW-NASB 055	YY	Yes	0.0	0.0	Good		75.41	4.69			41.62	70.72
MW-NASB 061R	YY	Yes	0.0	0.0	Good		75.52	3.52			12.90	72.00
MW-NASB 044	YY	Yes	0.0	0.0	Good		73.18	2.14			15.32	71.04
MW-NASB 045	YY	Yes	0.0	0.0	Good		73.80	7.08			59.45	66.72
MW-NASB 062	YY	Yes	0.0	0.0	Good		80.70	7.90			16.80	72.80
MW-NASB 063	YY	Yes	0.0	0.0	Good		81.57	14.65			51.25	66.92
MW-NASB 059	NY	No	0.0	0.0	Poor**			1.35				

(a) Based on an assumed specific gravity of 0.___ for LNAPL.

NOTE: LNAPL = Light, non-aqueous phase liquid; MSL = Mean sea level; PVC = Polyvinyl chloride; VOC = Volatile organic compounds.

* sparging

** [illegible] cover box

EA ENGINEERING, SCIENCE, AND TECHNOLOGY, INC.

FIELD RECORD OF WELL GAUGING

Project Name/Site Name: LTMP Event 9 July 1997 Old Fuel Farm	Project No. 29600.47.7302
Weather/Temperature: Overcast, rainy, 60°	Date: 7/3/97
EA Personnel: SYC, KR	Equipment: Slope indicator, TUA-1000

Well No.	Labeled/ Capped	Well Locked	VOCs Concentration (ppm)		Casing/Seal Condition	Protective Casing Elevation (ft MSL)	PVC Casing Elevation (ft MSL)	Depth to Water (ft)	Depth to LNAPL (ft MSL)	LNAPL Thickness (ft MSL)	Measured Well Depth (ft)	Water Table Elevation[a] (ft MSL)
			Air Ambient	Well Mouth								
MW-WASB 205	Y Y	Y	0	0	Good		71.39	7.86			9.50	63.53
206	Y Y	Y	0	0	Good		59.01	6.41			11.30	52.60
207	Y Y	Y	0	0	Good		66.22	7.18			17.65	59.04
208	Y Y	Y	0	4.8	Good		74.70	10.81			13.00	63.89
209	Y Y	Y	0	1.0	Good		75.29	8.36			11.45	66.93
210	Y Y	Y	0	1.3	Good		77.55	8.18			16.20	69.37
211	Y Y	Y	0	2480	Good		75.55	7.52			9.88	68.03
213	Y Y	Y	0	3.2	Good		76.81	6.31			11.57	70.50
051	Y Y	Y	0	0	Good		73.20	5.41			16.15	67.79
046	Y Y	Y	0	0	Good		71.02	5.46			15.20	65.56
047	Y Y	Y	0	0	Good		72.09	10.53			30.00	61.56
049	Y Y	Y	0	0	Good		66.97	6.12			12.23	60.85
050	Y Y	Y	0	0	Good		66.81	6.80			38.32	60.01
058	Y Y	Y	0	0	Good		69.80	6.29			16.36	63.51
043	Y Y	Y	0	0	Good		73.88	DRY			9.00	—

(a) Based on an assumed specific gravity of 0.___ for LNAPL.

NOTE: LNAPL = Light, non-aqueous phase liquid; MSL = Mean sea level; PVC = Polyvinyl chloride; VOC = Volatile rganic compounds.

EA ENGINEERING, SCIENCE, AND TECHNOLOGY, INC.

FIELD RECORD OF WELL GAUGING

Project Name/Site Name: ETMP Event 9 July 1997 Fuel Farm

Project No. 29600.47.7302

Weather/Temperature: overcast, rainy, 60°

Date: 7/3/97

EA Personnel: SYC, KR

Equipment: Slope indicator, TVA-1000

Well No.	Labeled/ Capped	Well Locked	VOCs Concentration (ppm) Air Ambient	VOCs Concentration (ppm) Well Mouth	Casing/Seal Condition	Protective Casing Elevation (ft MSL)	PVC Casing Elevation (ft MSL)	Depth to Water (ft)	Depth to LNAPL (ft MSL)	LNAPL Thickness (ft MSL)	Measured Well Depth (ft)	Water Table Elevation[a] (ft MSL)
56R	Y Y	Yes	0	*	Good		75.28	*			14.50	—
57	Y Y	Yes	0	0	Good		74.62	9.48			38.60	64.54
54	Y Y	Yes	0	0	Good		75.49	6.73			16.15	68.76
55	Y Y	Yes	0	0	Good		75.41	6.60			41.62	68.81
61R	Y Y	Yes	0	0	Good		75.52	5.38			12.90	70.14
44	Y Y	Yes	0	0	Good		73.18	3.53			15.32	69.65
45	Y Y	Yes	0	0	Good		73.80	8.83			59.45	64.97
62	Y Y	Yes	0	0	Good		86.70	9.45			16.80	71.25
63	Y Y	Yes	0	0	Good		81.57	15.99			51.25	65.58
59	N Y	No	0	0	**			2.28				

(a) Based on an assumed specific gravity of 0.___ for LNAPL.

NOTE: LNAPL = Light, non-aqueous phase liquid; MSL = Mean sea level; PVC = Polyvinyl chloride; VOC = Volatile organic compounds.

* active sparging

** needs new curb box

EA ENGINEERING, SCIENCE, AND TECHNOLOGY, INC.

FIELD RECORD OF WELL GAUGING

Old Fuel Farm

Project Name/Site Name: LTMP Bimonthly Gauging September 1997

Project No. 29600.47

Weather/Temperature: overcast, 65°

Date: 9/2/97

EA Personnel: BDA, MDC

Equipment: Slope indicator TUA-1000

Well No.	Labeled/ Capped	Well Locked	VOCs Concentration (ppm) Air Ambient	VOCs Concentration (ppm) Well Mouth	Casing/Seal Condition	Protective Casing Elevation (ft MSL)	PVC Casing Elevation (ft MSL)	Depth to Water (ft)	Depth to LNAPL (ft MSL)	LNAPL Thickness (ft MSL)	Measured Well Depth (ft)	Water Table Elevation[a] (ft MSL)
MW-NASB 205	Y/Y	Yes	0	0	good		71.39	9.42			9.50	61.97
206	Y/Y	Yes	0	0	good		59.01	7.42			11.30	51.59
207	Y/Y	Yes	0	10	good		66.22	7.97			17.65	58.25
208	Y/Y	Yes	0	0	good		74.70	11.26			13.00	63.44
209	Y/Y	Yes	0	0	good		75.29	9.14			11.45	66.15
210	Y/Y	Yes	0	3	good		77.55	9.00			16.20	68.55
211	Y/Y	Yes	0	665	good		75.55	8.82			9.88	66.73
213	Y/Y	Yes	0	0	good		76.81	8.75			11.57	68.06
051	Y/Y	Yes	0	0	good		73.20	7.44			16.15	65.76
046	Y/Y	Yes	0	0	good		71.02	6.64			15.20	64.38
047	Y/Y	Yes	0	0	good		72.09	11.99			30.00	60.10
049	Y/Y	Yes	0	0	good		66.97	8.99			12.23	57.98
050	Y/Y	Yes	0	0	good		66.81	8.10			38.32	58.71
058	Y/Y	Yes	0	0	good		69.80	7.13			16.30	62.67
043	Y/Y	Tab broken	0	7	good		73.88	7.93			9.00	65.95

(a) Based on an assumed specific gravity of 0.___ for LNAPL.

NOTE: LNAPL = Light, non-aqueous phase liquid; MSL = Mean sea level; PVC = Polyvinyl chloride; VOC = Volatile organic compounds.

EA ENGINEERING, SCIENCE, AND TECHNOLOGY, INC.

FIELD RECORD OF WELL GAUGING

Old Fuel Farm

Project Name/Site Name: LTMP Bimonthly Gauging September 1997

Project No. 29600.47

Weather/Temperature: overcast, 65°

Date: 9/2/97

EA Personnel: BDA, MOC

Equipment: TVA-1000 Slope indicator

Well No.	Labeled/ Capped	Well Locked	VOCs Concentration (ppm) Air Ambient	VOCs Concentration (ppm) Well Mouth	Casing/Seal Condition	Protective Casing Elevation (ft MSL)	PVC Casing Elevation (ft MSL)	Depth to Water (ft)	Depth to LNAPL (ft MSL)	LNAPL Thickness (ft MSL)	Measured Well Depth (ft)	Water Table Elevation[a] (ft MSL)
* MW-N15B 056R			0	0			75.28	—			14.50	—
057	Y/Y	Yes	0	0	good		74.02	11.17			38.60	62.85
054	Y/Y	Yes	0	0	good		75.49	7.80			16.15	67.69
055	Y/Y	Yes	0	0	good		75.41	7.61			41.62	67.80
061R	Y/Y	Yes	0	8	good		75.52	5.80			12.90	69.72
044	Y/Y	Yes	0	0	good		73.18	4.40			15.32	68.78
045	Y/Y	Yes	0	0	good		73.80	10.62			59.45	63.18
062	Y/Y	Yes	0	0	good		80.70	11.25			16.80	69.45
063	Y/Y	Yes	0	0	good		81.57	17.68			51.25	63.89

(a) Based on an assumed specific gravity of 0.___ for LNAPL.

* Blocked

NOTE: LNAPL = Light, non-aqueous phase liquid; MSL = Mean sea level; PVC = Polyvinyl chloride; VOC = Volatile organic compounds.

EA ENGINEERING, SCIENCE, AND TECHNOLOGY, INC.

FIELD RECORD OF WELL GAUGING

Project Name/Site Name: LTMP Event 10 Old Fuel Farm	Project No. 29600.47.7303
Weather/Temperature: rainy, overcast, 55°	Date: 11/4/97
EA Personnel: SCYR	Equipment: TVA-1000, Solinst interface meter

Well No.	Labeled/ Capped	Well Locked	VOCs Concentration (ppm) Air Ambient	VOCs Concentration (ppm) Well Mouth	Casing/Seal Condition	Protective Casing Elevation (ft MSL)	PVC Casing Elevation (ft MSL)	Depth to Water (ft)	Depth to LNAPL (ft MSL)	LNAPL Thickness (ft MSL)	Measured Well Depth (ft)	Water Table Elevation[a] (ft MSL)
MW-NASB 205	Y Y	Y	*	*	Good		71.39	7.51			9.50	63.88
MW-NASB 206	Y Y	Y	*	*	Good		59.01	6.36			11.30	52.65
MW-NASB 207	Y Y	Y	*	*	Good		66.22	6.49			17.65	59.73
MW-NASB 208	Y Y	Y	*	*	Good		74.70	11.30			13.00	63.40
MW-NASB 209	Y Y	Y	*	*	Good		75.29	8.80			11.45	66.49
MW-NASB 210	Y Y	Y	*	*	Good		77.55	8.59			16.20	68.96
MW-NASB 211	Y Y	Y	*	*	Good		75.55	8.90			9.88	66.65
MW-NASB 213	Y.O	Y	*	*	Good		76.81	9.00			11.57	67.81
MW-NASB 051	Y Y	Y	*	*	Good		73.20	6.89			16.15	66.31
MW-NASB 046	Y Y	Y	*	*	Good		71.02	8.42			15.20	62.60
MW-NASB 047	Y Y	Y	*	*	Good		72.09	12.47			30.00	59.62
MW-NASB 049	Y Y	Y	*	*	Good		66.97	7.85			12.23	59.12
MW-NASB 050	Y Y	Y	*	*	Good		66.81	8.50			38.32	58.31
MW-NASB 058	Y Y	Y	*	*	Good		69.80	6.61			16.30	63.19
MW-NASB 043	Y Y	Y	*	*	Good		73.88	dry			9.00	—

(a) Based on an assumed specific gravity of 0.___ for LNAPL.

NOTE: LNAPL = Light, non-aqueous phase liquid; MSL = Mean sea level; PVC = Polyvinyl chloride; VOC = Volatile organic compounds.

* unable to collect VOC concentrations due to rain

EA ENGINEERING, SCIENCE, AND TECHNOLOGY, INC.

FIELD RECORD OF WELL GAUGING

Project Name/Site Name: LTMP Event 10 Old Fuel Farm

Project No. 29600.47.7303

Weather/Temperature: Overcast, rainy, 55°

Date: 11/4/97

EA Personnel: KR, SC

Equipment: TVA-1000 Solinst interface meter

Well No.	Labeled/ Capped	Well Locked	VOCs Concentration (ppm) Air Ambient	VOCs Concentration (ppm) Well Mouth	Casing/Seal Condition	Protective Casing Elevation (ft MSL)	PVC Casing Elevation (ft MSL)	Depth to Water (ft)	Depth to LNAPL (ft MSL)	LNAPL Thickness (ft MSL)	Measured Well Depth (ft)	Water Table Elevation[a] (ft MSL)
MW-NASB 056R	Y Y	Y	*	*	Good		75.28	blocked			14.50	—
MW-NASB 057	Y Y	Y	*	*	Good		74.02	11.54			38.60	62.48
MW-NASB 054	Y Y	Y	*	*	Good		75.49	6.99			16.15	68.50
MW-NASB 055	Y Y	Y	*	*	Good		75.41	7.06			41.62	68.35
MW-NASB 061R	Y Y	Y	*	*	Good		75.52	5.24			12.90	70.28
MW-NASB 044	Y Y	Y	*	*	Good		73.18	3.85			15.32	69.33
MW-NASB 045	Y Y	Y	*	*	Good		73.80	10.90			59.45	62.90
MW-NASB 062	Y Y	Y	*	*	Good		80.70	10.60			16.80	70.10
MW-NASB 063	Y Y	Y	*	*	Good		81.57	17.74			51.25	63.83

(a) Based on an assumed specific gravity of 0.___ for LNAPL.

NOTE: LNAPL = Light, non-aqueous phase liquid; MSL = Mean sea level; PVC = Polyvinyl chloride; VOC = Volatile organic compounds.

* Unable to collect VOC concentrations due to rain.

EA ENGINEERING, SCIENCE, AND TECHNOLOGY, INC.

FIELD RECORD OF WELL GAUGING

Project Name: LTMP Bimonthly gauging January Site 7 Fuel Farm
Project No: 2960047
Date: 1/9/97
Weather/Temperature: overcast, 20°, windy
EA Personnel: SYC
Equipment: Slope indicator. Solinst Min. Dec Interface Probe

Well No.	Labeled/ Capped	Well Locked	VOCs Concentration (ppm) Air Ambient	VOCs Concentration (ppm) Well Mouth	Casing/Seal Condition	Protective Casing Elevation (ft)	PVC Casing Elevation (ft)	Depth to Water (ft)	Measured Well Depth (ft)	Water Table Elevation (ft)
MW-58	YY	Yes	0.0	0.0	Good		69.80	5.96	16.30	63.84
MW-61R	YY	Yes	0.0	0.0	Good		75.52	4.65	12.90	70.87
MW-62	YY	Yes	0.0	0.0	Good		80.78	8.24	16.80	~~72.54~~ 70
MW-91	YY	Yes	0.0	0.0	Good		76.29	13.12	20.54	63.17 5
MW-92	YY	Yes	0.0	0.0	Good		77.24	5.82	12.40	71.42 4/
MW-93	YY	Yes	0.0	0.0	Good		77.67	5.75	18.95	71.92
MW-94	YY	Yes	0.0	0.0	Good		77.30	5.66	12.40	71.64
MW-95	YY	Yes	0.0	0.0	Good		79.15	7.06	16.88	72.09
MW-96	YY	No	0.0	0.0	Lock tab broken/corr		73.56	3.48	11.00	70.08

NOTE: All measurements in feet mean sea level (MSL).

f:\wp\29600\47

EA ENGINEERING, SCIENCE, AND TECHNOLOGY, INC.

FIELD RECORD OF WELL GAUGING

Project Name: LMP Site 7 Event 8	Project No: 29600.47	Date: 3/7/97
Weather/Temperature: Sunny, 20°, windy, blustery		
EA Personnel: MDC, SYC	Equipment: TVA-1000, Slope indicator	

Well No.	Labeled/ Capped	Well Locked	VOCs Concentration (ppm)		Casing/Seal Condition	Protective Casing Elevation (ft)	PVC Casing Elevation (ft)	Depth to Water (ft)	Measured Well Depth (ft)	Water Table Elevation (ft)
			Air Ambient	Well Mouth						
MW-NASB-091	Y Y	Yes	0.0	0.0	Good	--	76.29	13.98	20.54	62.31
MW-NASB-092	Y Y	Yes	0.0	0.0	Good		77.24	5.14	12.40	72.10
MW-NASB-093	Y Y	Yes	0.0	0.0	Good		77.67	5.17	18.95	72.50
MW-NASB-094	Y Y	Yes	0.0	0.0	Good		77.30	5.17	12.40	72.13
MW-NASB-095	Y Y	Yes	0.0	0.0	Good		79.15	6.67	16.88	72.48
MW-NASB-096	Y Y	No *	0.0	0.0	Good		73.56	3.02	11.00	70.54

NOTE: All measurements in feet mean sea level (MSL).

* lock tab broke

f:\wp\29600\47

EA ENGINEERING, SCIENCE, AND TECHNOLOGY, INC.

FIELD RECORD OF WELL GAUGING

Project Name/Site Name: LTMP Bimonthly gauging May 1997 Site 7	Project No. 29600.47.7220
Weather/Temperature: Sunny, 45°	Date: 5/2/97
EA Personnel: SYC BDA	Equipment: TVA-1000, Slope indicator

Well No.	Labeled/ Capped	Well Locked	VOCs Concentration (ppm)		Casing/Seal Condition	Protective Casing Elevation (ft)	PVC Casing Elevation (ft)	Depth to Water (ft)	Measured Well Depth (ft)	Water Table Elevation (ft)
			Air Ambient	Well Mouth						
MW-NASB 091	YY	Yes	0.0	0.0	Good	✓	76.29	12.91	20.54	63.38
MW-NASB 092	YY	Yes	0.0	0.0	Good		77.24	4.82	12.40	72.42
MW-NASB 093	YY	Yes	0.0	0.0	Good		77.67	4.80	18.95	72.87
MW-NASB 094	YY	Yes	0.0	0.0	Good		77.30	4.47	12.40	72.83
MW-NASB 095	YY	Yes	0.0	0.0	Good		79.15	5.87	16.88	73.28
MW-NASB 096	YY	No*	0.0	0.0	Good		73.56	2.76	11.00	70.80

NOTE: All measurements in feet mean sea level (MSL).

* lock tab broke

EA ENGINEERING, SCIENCE, AND TECHNOLOGY, INC.

FIELD RECORD OF WELL GAUGING

Project Name/Site Name: LTMP Event 9 July 1997 Site 7

Project No. 29600, 47.7302

Weather/Temperature: overcast, rainy, 60°

Date: 7/3/97

EA Personnel: SYC, KR

Equipment: Slope indicator, TVA-1000

Well No.	Labeled/ Capped	Well Locked	VOCs Concentration (ppm) Air Ambient	VOCs Concentration (ppm) Well Mouth	Casing/Seal Condition	Protective Casing Elevation (ft)	PVC Casing Elevation (ft)	Depth to Water (ft)	Measured Well Depth (ft)	Water Table Elevation (ft)
MW-NASB 091	Y Y	Y	0	0	Good		76.29	14.41	20.94	61.88
MW-NASB 092	Y Y	Y	0	0	Good		77.24	7.27	12.40	69.97
MW-NASB 093	Y Y	Y	0	0	Good		77.67	7.44	18.95	70.23
MW-NASB 094	Y Y	Y	0	0	Good		77.30	7.16	12.40	70.14
MW-NASB 095	Y Y	Y	0	0	Good		79.15	5.60	16.88	73.55
MW-NASB 096	Y Y	Y	0	0	Good		73.56	4.78	11.00	68.78

NOTE: All measurements in feet mean sea level (MSL).

EA ENGINEERING, SCIENCE, AND TECHNOLOGY, INC.

FIELD RECORD OF WELL GAUGING

Site 7

Project Name: LTMP Bimonthly Gauging September 1997	Project No: 29600.47	Date: 9/2/97
Weather/Temperature: Overcast, 65°		
EA Personnel: BDA, MDC	Equipment: TVA-1000, Slope indicator	

Well No.	Labeled/ Capped	Well Locked	VOCs Concentration (ppm)		Casing/Seal Condition	Protective Casing Elevation (ft)	PVC Casing Elevation (ft)	Depth to Water (ft)	Measured Well Depth (ft)	Water Table Elevation (ft)
			Air Ambient	Well Mouth						
MW-NASB 091	Y/Y	Yes	0	0	Good		76.29	15.85	20.54	60.44
092	Y/Y	Yes	0	0	Good		77.24	8.61	12.40	68.63
093	Y/Y	Yes	0	0	Good		77.67	9.30	18.95	68.37
094	Y/Y	Yes	0	25	Good		77.30	8.96	12.40	68.34
095	Y/Y	Yes	0	0	Good		79.15	10.57	16.88	68.58
096	Y/Y	Yes	0	0	Good		73.56	6.85	11.00	66.71

NOTE: All measurements in feet mean sea level (MSL).

EA ENGINEERING, SCIENCE, AND TECHNOLOGY, INC.

FIELD RECORD OF WELL GAUGING

Project Name: LTMP Event 10 Site 7	Project No: 29600.47.7303	Date: 11/4/97
Weather/Temperature: overcast, rainy, 55°		
EA Personnel: KR, SC	Equipment: TVA-1000, slope indicator	

Well No.	Labeled/ Capped	Well Locked	VOCs Concentration (ppm) Air Ambient	VOCs Concentration (ppm) Well Mouth	Casing/Seal Condition	Protective Casing Elevation (ft)	PVC Casing Elevation (ft)	Depth to Water (ft)	Measured Well Depth (ft)	Water Table Elevation (ft)
MW-NASB 091	Y Y	Y	*	*	Good	--	76.29	16.49	20.54	59.80
MW-NASB 092	Y Y	Y	*	*	Good		77.24	8.84	12.40	68.40
MW-NASB 093	Y Y	Y	*	*	Good		77.67	9.14	18.95	68.53
MW-NASB 094	Y Y	Y	*	*	Good		77.30	8.98	12.40	68.32
MW-NASB 095	Y Y	Y	*	*	Good		79.15	10.74	16.88	68.41
MW-NASB 096	Y Y	Y	*	*	Good		73.56	6.59	11.00	66.97

NOTE: All measurements in feet mean sea level (MSL).

*unably to collect VOC concentrations due to rain

f:\wp\29600\47