N60087.AR.001078
NAS BRUNSWICK
5090.3a

FINAL

REMOVAL ACTION
TOPSHAM ANNEX PARCEL 2

TOPSHAM, MAINE

Prepared For:

U.S. NAVY ENGINEERING FIELD ACTIVITY NORTHEAST
REMEDIAL ACTION CONTRACT (RAC)

Contract Number: N62472-99-D-0032
Contract Task Order Number 028

Prepared By:

FOSTER WHEELER
ENVIRONMENTAL CORPORATION

MAY 2001

Prepare in quintuplicate (original and 4 copies)

CONTRACTOR DRAWINGS & INFORMATION SUBMITTAL
NORTHNAVFACENGCOM 4335/3 (Rev. 6/80)

CONTROL NO. 007B

CONTRACT NO.	CONTRACT TASK ORDER #	ACTIVITY LOCATION
N62472-99-R-0032	**0028**	**NAS Brunswick, ME**

PROJECT TITLE:
UST REMEDIATION, TOPSHAM ANNEX

FROM:	DATE
Foster Wheeler Environmental Corp. - Program QCM: Mark Miller	May 4, 2001
TO:	DATE
A Williams (2 cd-copies + 2 text hardcopies)	May 4, 2001

1. THE CONTRACTOR SUBMITTALS LISTED BELOW ARE FORWARDED FOR YOUR REVIEW AND RECOMMENDATIONS.
(a) APPLY APPROPRIATE STAMP IMPRINT TO EACH SUBMITTAL AND INDICATE REVIEW COMMENTS, AS REQUIRED.
(b) RETAIN ONE (1) COPY OF THIS TRANSMITTAL FORM AND RETURN REMAINING COPIES WITH REVIEWED SUBMITTALS TO ROICC.
2. THESE SUBMITTALS SHOULD BE RETURNED TO THIS OFFICE BY _____
3. NO RESPONSE REQUIRED_____

COPY TO: EFA-NE: C DAVIS (CD-COPY)

Mark Miller MAY 4, 2001

[X] ROICC J TOAL (CD-COPY) [X] MEDEP C Sait (cd-copy) [X] NORTHDIV B Helland (cd-copy)

SIGNATURE AND DATE

FROM: DESIGNER	DATE
TO: ROICC	DATE

1. THE SUBMITTALS LISTED BELOW HAVE BEEN REVIEWED AND ARE RETURNED, WITH ACTION TAKEN AS INDICATED.
2. _____

COPY TO:

[ ] ROICC [ ] DESIGNER

SIGNATURE AND DATE

FROM: ROICC	DATE
TO: CONTRACTOR	DATE

1. THE SUBMITTALS LISTED BELOW HAVE BEEN REVIEWED AND ARE APPROVED/DISAPPROVED AS SHOWN BELOW AND ON EACH STAMP IMPRINT.

COPY TO:
[ ] ROICC [ ] OTHER

FOR COMMANDING OFFICER, NORTHERN DIVISION NAVAL FACILITIES ENGINEERING COMMAND DATE

ITEM NO.	SUBMITTAL DESCRIPTION	PREPARED/ SUBMITTED BY	APPROVED	DISAPPROVED	REMARKS
1	SD-08, Statements; Final Removal Action – TOPSHAM Annex Parcel 2	M Miller			

FINAL

REMOVAL ACTION
TOPSHAM ANNEX PARCEL 2

TOPSHAM, MAINE

Prepared For:

U.S. NAVY NORTHERN DIVISION
REMEDIAL ACTION CONTRACT (RAC)

Contract Number: N62472-99-D-0032
Contract Task Order Number 028

Prepared By:

FOSTER WHEELER
ENVIRONMENTAL CORPORATION

MAY 2001

I certify by my signature below, that removal activities conducted at the Topsham Annex Parcel 2 site have been completed in accordance with the approved Remedial Action Work Plan dated October 2000. I also certify that I am familiar with the information presented in this document and that, based on my inquiry of those individuals under my supervision, I believe the submitted information is true, accurate, and complete.

Arthur B. Holcomb, P.E., CIH
Maine P.E. No. 8530

TABLE OF CONTENTS

SECTION	PAGE
Acronyms and Abbreviations	iii
1.0 Introduction	1-1
1.1 Purpose	1-1
1.2 Site Information and History	1-1
1.2.1 Final Remedial Work Plan	1-1
2.0 Project Management	2-1
2.1 Project Organization	2-1
2.2 Subcontractors	2-1
2.3 Daily Summary Reports	2-3
3.0 Construction Activities	3-1
3.1 Mobilization	3-1
3.2 Site Preparation	3-1
3.2.1 Marking of Existing Utilities	3-1
3.2.2 Erosion and Sediment Controls	3-1
3.2.3 Site Security	3-2
3.3 Waste Disposal Characterization Sampling	3-2
3.4 Contaminated Soil Excavation	3-2
3.5 Confirmatory Sampling	3-6
3.6 Waste Disposal	3-6
3.7 Backfill Placement	3-7
3.8 Water Treatment	3-7
3.9 Site Restoration	3-7
3.10 Demobilization	3-7
4.0 References	4-1

List of Appendices

Appendix A	Schedule
Appendix B	Photographs
Appendix C	Analytical Sample Results
	Waste Disposal Sample Results
	Confirmation Sample Results
	Water Sample Results
Appendix D	Waste Disposal
Appendix E	NorthDiv Final Inspection

TABLE OF CONTENTS
(Continued)

List of Tables

Table 2-1 Project Organization 2-1
Table 2-2 Product/Material Suppliers and Addresses 2-2
Table 3-1 Summary of Excavation Activities 3-4

List of Figures

Figure 1-1 Site Layout Map 1-2
Figure 3-1 Excavation Areas 3-3
Figure 3-2 Confirmation Sample Locations 3-5

ACRONYMS AND ABBREVIATIONS

COTR	Contracting Officer's Technical Representative
cy	cubic yard
DRO	Diesel Range Organics
ESA	Environmental Site Assessment
Foster Wheeler	Foster Wheeler Environmental Corporation
ft	feet
GRO	Gasoline Range Organics
GZA	GZA GeoEnvironmental, Inc.
Headspace	Field Determination of Soil Hydrocarbon Content by Jar/Poly Bag Headspace Technique
HETL	Health and Environmental Testing Laboratory
MEDEP	Maine Department of Environmental Protection
NAS	Naval Air Station
Navy	Department of the Navy
NorthDiv	Northern Division
NTR	Navy Technical Representative
PID	Photo-ionization detector
ppm	parts per million
PQCM	Program Quality Control Manager
RAC	Remedial Action Contract
RCRA	Resource Conservation and Recovery Act
ROICC	Resident Officer in Charge of Construction
RPM	Remedial Project Manager
SHSO	Site Health and Safety Officer
SQCM	Site Quality Control Manager
SVOCs	Semivolatile Organic Compounds
TCLP	Toxicity Characteristic Leachate Procedure
TPH	Total Petroleum Hydrocarbon
UST	Underground Storage Tank
VOCs	Volatile Organic Compounds
Work Plan	Final Remedial Work Plan

1.0 INTRODUCTION

This document is the final report for construction activities completed at the Topsham Annex Parcel 2 site in Topsham, Maine. This report has been prepared for the Department of the Navy (Navy) by Foster Wheeler Environmental Corporation (Foster Wheeler) as part of Contract Task Order No. 028 under the U.S. Navy – Northern Division (NorthDiv) Remedial Action Contract (RAC) No. 62472-99-D-0032.

1.1 PURPOSE

The purpose of this report is to document completion of construction activities performed at the Topsham Annex Parcel 2 site in accordance with procedures outlined in the Final Remedial Work Plan (Work Plan) dated October 2000 (Foster Wheeler, 2000).

1.2 SITE INFORMATION AND HISTORY

Topsham Annex is located in the south-central portion of the Town of Topsham between Route 196 and Interstate 95. Topsham Annex is an inactive military facility that is used primarily as a military housing complex for Naval Air Station (NAS) Brunswick.

The Topsham Annex Parcel 2 site is located south of Canam Drive and east of Republic Avenue at the Topsham Annex. The site consists primarily of a sports field and an adjacent grassy lawn area. Building 369, formerly located in the south-central portion of the site, served as the Central Heat Plant for the Topsham Annex. This building was reportedly demolished in 1984. The concrete foundation of the building was left in place and covered with soil. Six underground storage tanks (USTs) located in the western and northwestern portions of the site were utilized during Building 369 operations to store No. 6 fuel oil. There were no reported spills or releases from the storage tanks or Building 369.

A Phase 2 Environmental Site Assessment (ESA) was performed by GZA GeoEnvironmental, Inc. (GZA) in September 2000 (GZA, 2000). A total of 11 soil samples were collected from the Topsham Annex Parcel 2 site during the ESA. Results of the soil samples indicated the presence of total petroleum hydrocarbon (TPH) – diesel range organic (DRO) contamination exceeding 100 parts per million (ppm) at sampling locations 369.2, 369.3, and 369.4. Figure 1-1 provides a site layout and shows the locations of the samples collected by GZA.

1.2.1 Final Remedial Work Plan

The Final Remedial Work Plan was prepared by Foster Wheeler and submitted to NorthDiv in October 2000. The Work Plan described the tasks, procedures, and equipment necessary to complete construction activities at the Topsham Annex Parcel 2 site. The Work Plan also detailed quality control methods as well as the personnel involved. Documents accompanying the Work Plan included the Site Health and Safety Plan.

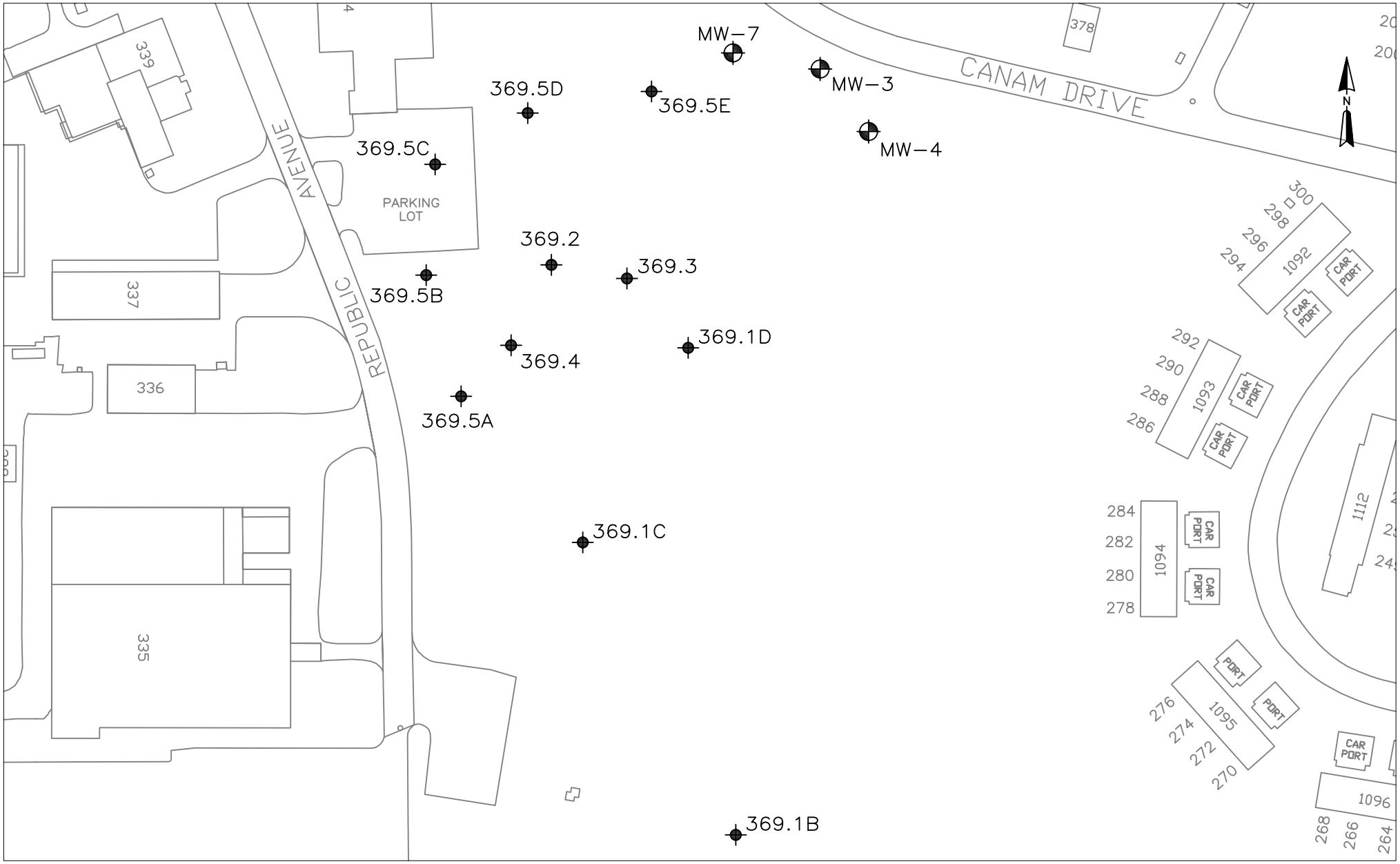

LEGEND

MW-4 PERMANENT MONITORING WELL LOCATION & ID

369.3 TEMPORARY MONITORING WELL LOCATION & ID

0 60 120
FEET

NAVYRAC\BRUNSWICKNAS\OLDFUELFARM\CT03\TOPSHAM_SITE.dwg

Topsham Annex Parcel 2

Figure 1-1
Site Layout Map

FOSTER WHEELER ENVIRONMENTAL CORPORATION

2.0 PROJECT MANAGEMENT

2.1 PROJECT ORGANIZATION

The organizations involved in the Topsham Annex Parcel 2 site project included NorthDiv and Foster Wheeler. Representatives of NorthDiv acted as the Contracting Officer's Technical Representative (COTR), Construction Navy Technical Representative (NTR), Remedial Project Manager (RPM), Resident Officer in Charge of Construction (ROICC), and Restoration Program Manager. Representatives of Foster Wheeler acted as Project Manager, Site Superintendent, Project Engineer, Program Quality Control Manager (PQCM), Site Quality Control Manager (SQCM), and Site Health and Safety Officer (SHSO). A project organization list identifying specific individuals involved in the project is provided in Table 2-1.

Table 2-1
Project Organization
Topsham Annex Parcel 2

NorthDiv	
Contracting Officer's Technical Representative	Christi Davis
Construction Navy Technical Representative	Art Coccoli
Remedial Project Manager	Brian Helland
Naval Air Station Brunswick	
Resident Officer in Charge of Construction	Jim Toal
Restoration Program Manager	Tony Williams
Foster Wheeler Environmental Corporation	
Project Manager	Dan Sullivan
Site Superintendent	Herman Calvo
Project Engineer	Shana Hooth
Program Quality Control Manager	Mark Miller
Site Quality Control Manager	Shana Hooth
Site Health and Safety Officer	Shana Hooth

2.2 SUBCONTRACTORS

Various subcontractors were employed by Foster Wheeler to assist in the completion of construction activities at the Topsham Annex Parcel 2 site. The SQCM was responsible for ensuring that all subcontractors met the technical specifications of the Work Plan applicable to their scope of work. The SQCM accomplished this by conducting daily inspections of the work performed. A complete list of the subcontractors utilized for construction activities at the Topsham Annex Parcel 2 site is provided in Table 2-2.

Table 2-2
Product/Material Suppliers and Addresses
Topsham Annex Parcel 2

	Vendor	Description	Street Address	City	State	Zip	Contact	Telephone No.
1	Analytics Environmental Laboratory	Analytical services	195 Commerce Way Suite E	Portsmouth	NH	03801	Steve Knollmeyer	(603) 436-5111
2	Baker Tanks, Inc.	Frac tank rental	193 Hartford Turnpike	Shrewsbury	MA	01545	Jon Heslin	(508) 799-6669
3	Coastal Environmental Corporation	Provided operators and laborers	R.R. 2 North Main Junction, Old Station House	Herman	ME	04410	Joe Pilon	(207) 848-2227
4	Commercial Recycling Systems	Off-site transportation and disposal services; Backfill	2 Gibson Road	Scarborough	ME	04074	William Garland	(207) 883-3325
5	Hertz Equipment Rental	Equipment rental	6 Gibson Road	Scarborough	ME	04074	Chris Carter	(207) 885-0101
6	Pine Environmental Services	Rental of PID	One Industrial Way Suite 3	Portland	ME	04103	Mark King	(888) 779-7463
7	Ray Labbe and Sons	Topsoil	4 Highland Road	Brunswick	ME	04011	Ray Labbe	(207) 725-7336
8	RI Analytical Laboratory	Analytical services	41 Illinois Avenue	Warwick	RI	02888	Gregg Harrison	(401) 737-8500
9	Southworth Milton Inc.	Equipment rental	16 Pleasant Hill Road	Scarborough	ME	04074	Denny Taylor	(207) 883-9586
10	Topsham Rental Center	Equipment rental	127 Main Street	Topsham	ME	04086	Scott Emery	(207) 798-4546

2.3 DAILY SUMMARY REPORTS

Daily summary reports were prepared by Foster Wheeler during construction activities at the Topsham Annex Parcel 2 site. The reports were submitted to the ROICC for review and contained the following:

- Description of work performed;
- Equipment used;
- Labor hours of the field crew and Foster Wheeler's subcontractors;
- Health and Safety briefing; and
- Sign-in sheet of personnel on-site.

3.0 CONSTRUCTION ACTIVITIES

Construction activities at the Topsham Annex Parcel 2 site began on 4 October 2000 and were completed on 14 November 2000. The tasks required to complete removal activities at the Topsham Annex Parcel 2 site included mobilization, site preparation, installing sediment and erosion controls, contaminated soil excavation, excavation dewatering, confirmation sampling, waste disposal, backfill placement, water treatment, site restoration, and demobilization. A schedule of significant construction milestones is provided in Appendix A. Photographs of the site were taken to document various stages of the construction activities at the Topsham Annex Parcel 2 site and are included in Appendix B.

3.1 MOBILIZATION

Foster Wheeler mobilized to the Topsham Annex Parcel 2 site on 4 October 2000 to begin site preparation activities. Mobilization activities included delivery of equipment and supplies to the site. Activities at the Topsham Annex Parcel 2 site were performed in concurrence with activities at the Old Navy Fuel Farm at NAS Brunswick. Subsequently, temporary facilities, field personnel, and equipment from the Old Navy Fuel Farm were utilized at the Topsham Annex Parcel 2 site. As construction activities progressed, additional equipment and personnel were mobilized to meet the demands of the site activities and schedule.

3.2 SITE PREPARATION

3.2.1 Marking of Existing Utilities

Prior to any construction activities, Foster Wheeler contacted Dig Safe personnel to schedule a utility markout to fulfill requirements of receiving a Dig Safe permit. Receiving a Dig Safe permit allowed Foster Wheeler site personnel to begin intrusive construction activities and made them aware of the potential for disturbing utilities in the vicinity of the work areas. Dig Safe personnel located underground utilities in the vicinity using existing utility drawings. Dig Safe personnel clearly marked all applicable utilities with paint. No unforeseen utilities were encountered during site activities.

3.2.2 Erosion and Sediment Controls

Erosion and sediment controls consisted of silt fences and were installed to prohibit migration of sediment. Silt fence was installed along the downgradient perimeter of the work area. A trencher was used to cut a six-inch deep trench in the areas where silt fence was installed. The silt fence was then hammered into the trenches and the trenches were backfilled to toe-in the bottom of the silt fence. The silt fence was inspected and maintained on a daily basis.

3.2.3 Site Security

High visibility safety fencing was installed around the excavation areas to prohibit unauthorized access. Signs displaying "Danger – Do Not Enter" were also installed along the fence line. The high visibility safety fencing was inspected and maintained on a daily basis.

3.3 WASTE DISPOSAL CHARACTERIZATION SAMPLING

Waste disposal characterization sampling was performed prior to commencing with the excavation activities to satisfy the requirements of the off-site disposal facility. These requirements specify that 1 composite sample be collected for every 500 cubic yards (cy) of material being disposed. Composite samples were collected from the excavation areas established from the results of the ESA sampling activities. Samples were shipped to RI Analytical, an off-site laboratory, for analysis of Resource Conservation and Recovery Act (RCRA) 8 Metals and, if necessary, Toxicity Characteristic Leachate Procedure (TCLP) Metals. A total of four waste disposal characterization samples were collected. The sample results did not detect any compounds that prevented the contaminated soil from being disposed of at the asphalt batch recycling facility. Analytical results of the characterization sampling are provided in Appendix C.

3.4 CONTAMINATED SOIL EXCAVATION

Soil removal activities were initiated on 4 October 2000. Foster Wheeler began excavating at sample location 369.2. Upon excavating to the sampled depth interval, Foster Wheeler analyzed the soil using the Field Determination of Soil Hydrocarbon Content by Jar/Poly Bag Headspace (Headspace) Technique as discussed in Chapter 691, Appendix Q of the State of Maine Rules for Underground Oil Storage Facilities (Maine Department of Environmental Protection [MEDEP], 1996). Results of the analyses did not indicate petroleum contamination exceeding the site cleanup level of 870 ppm. Subsequently, Foster Wheeler began excavating test pits at various sample locations to verify petroleum contamination levels. Test pits were evaluated based on photo-ionization detector (PID) headspace readings and visual/olfactory observations. A test pit located to the north of sample points 369.2 and 369.3, as shown in Figure 3-1, indicated the presence of petroleum contamination based on olfactory observations. This area was further excavated and two loads of contaminated material were disposed of off-site at the asphalt batch recycling facility. PID headspace readings of this area following excavation were non-detect.

Excavation activities at the site were delayed until 19 October 2000 due to changes in the Work Plan. Upon review of the Work Plan, the MEDEP determined that the site cleanup level of 870 ppm TPH would be reduced to 100 ppm TPH. Foster Wheeler commenced with excavation activities following MEDEP approval of the Work Plan. Field personnel excavated sample locations 369.2, 369.3, and 369.4 in accordance with the approved Work Plan. Initial limits of excavation areas were defined using pin flags and paint lines to aid the excavator operator in excavating contaminated soils.

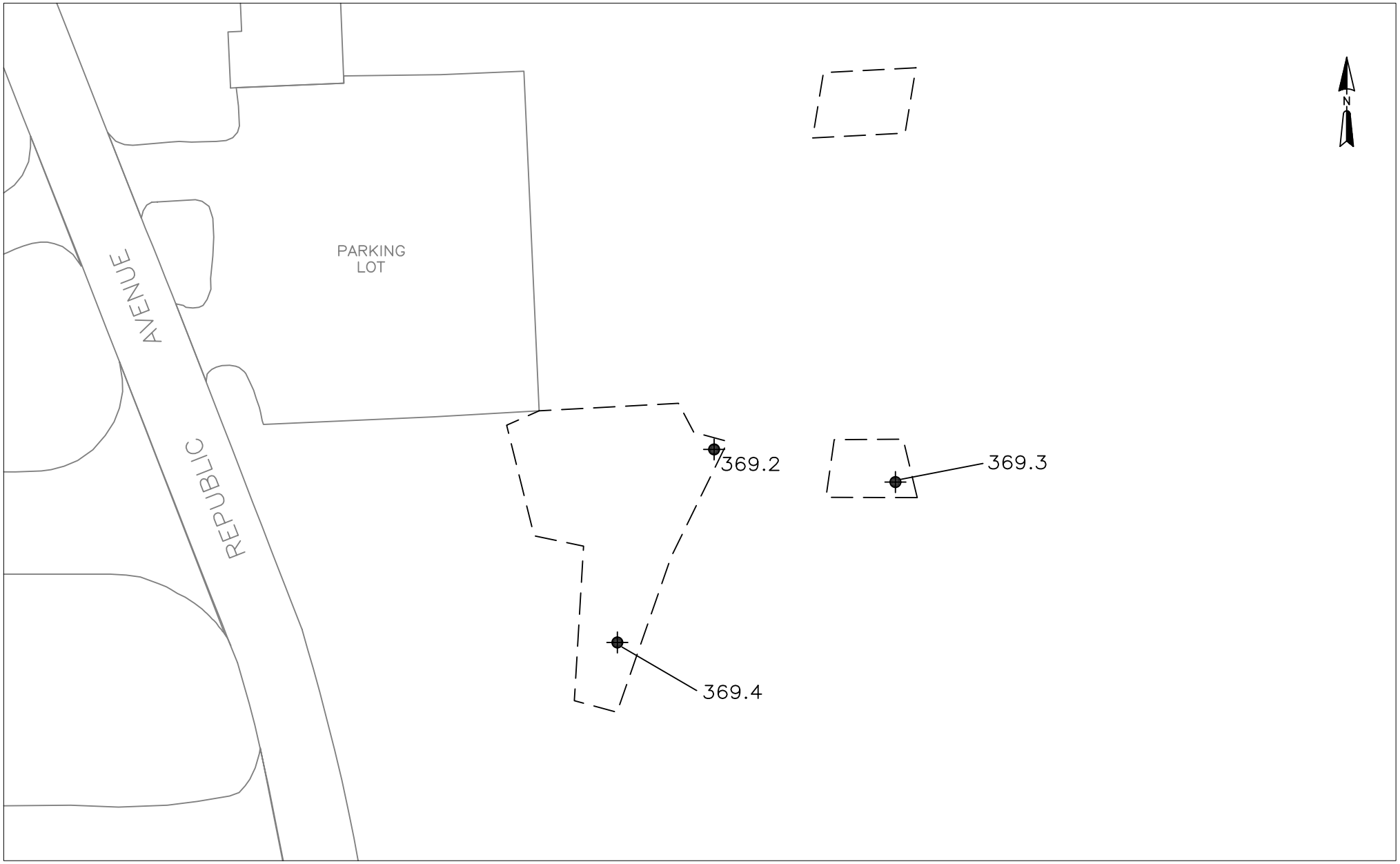

LEGEND

369.3 TEMPORARY MONITORING WELL LOCATION & ID

EXTENT OF EXCAVATION

0 25 50
FEET

NAVYRAC\BRUNSWICKNAS\OLDFUELFARM\CT03\TOPSHAM_EXC_LOCS.dwg

Topsham Annex Parcel 2

Figure 3–1
Excavation Areas

FOSTER WHEELER ENVIRONMENTAL CORPORATION

Field personnel began excavating at sample location 369.2. At approximately 4 feet (ft) below the surface, field personnel encountered a concrete foundation roughly 20-ft by 15-ft in size. This concrete foundation was demolished and disposed of off-site as petroleum contaminated material. Beneath the northeastern corner of the foundation was a small pocket of oil which appeared to be the primary source of contamination at sample location 369.2. Appendix B provides photographs of the foundation and the oil beneath the foundation. This oil was soaked up with soil and the soil was subsequently disposed of off-site at the asphalt batch recycling facility. Area 369.2 was excavated to a total depth of approximately nine feet.

Sample location 369.3 was excavated to a total depth of eight feet. The top three feet of material was stripped and stockpiled as clean material. Upon completion of the initial excavation, the area was sampled and analyzed as discussed in Section 3.5.

Sample location 369.4 was excavated to a total depth of 14-ft as determined by the Phase 2 ESA. Material within this excavation area consisted of concrete rubble and rebar. Concrete rubble and rebar removed from the top nine feet below the ground surface was stockpiled to be used as backfill. Approximately five feet of petroleum contaminated material below the previously removed clean fill was disposed of off-site from excavation area 369.4. Upon further excavation, areas 369.2 and 369.4 joined as shown in Figure 3-1. Table 3-1 provides a summary of the excavation areas and the amount of material disposed from each area.

Table 3-1
Summary of Excavation Activities
Topsham Annex Parcel 2

Excavation Area	Clean Material Removed (ft)	Total Depth (ft)	Amount of Material Removed (cy)	Comments
369.2	0	9	1190	Concrete foundation located.
369.3	3	8	106	Small amounts of concrete and rebar present.
369.4	9	14	157	Material consisted of mainly concrete and rebar.
Total disposed =			**1453**	

Upon completion of initial excavations, samples were collected for field screening using the PID headspace method. Locations with headspace readings greater than 100 ppm were further excavated. Locations which did not exceed a headspace reading of 100 ppm were sampled, as discussed in Section 3.5, and sent off-site for analysis. Excavation activities were completed following receipt of clean (<100 ppm) confirmation sample results. Areas that had TPH concentrations exceeding 100 ppm were re-excavated until sample results confirmed that the area was below the cleanup criteria. Figure 3-2 shows the excavation areas and the sample locations.

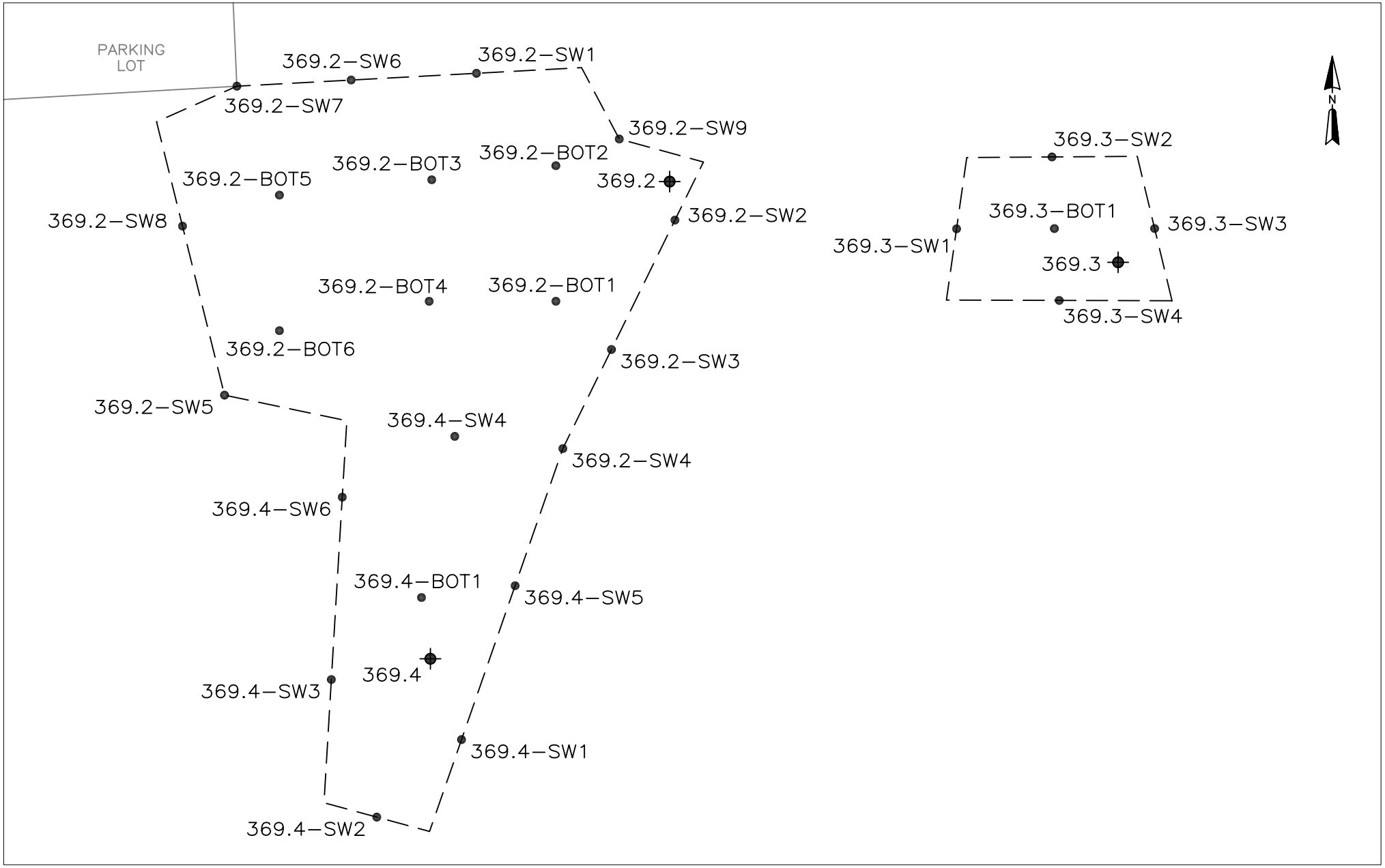

LEGEND

369.2–SW1 SAMPLE LOCATION & ID

369.3 TEMPORARY MONITORING WELL LOCATION & ID

EXTENT OF EXCAVATION

0 10 20
FEET

Topsham Annex Parcel 2

Figure 3–2
Confirmation Sample Locations

FOSTER WHEELER ENVIRONMENTAL CORPORATION

NAVYRAC\BRUNSWICKNAS\OLDFUELFARM\CT03\TOPSHAM_CONFIRM_SAMP.dwg

3.5 CONFIRMATORY SAMPLING

Excavated material was field screened using the PID headspace method in accordance with procedures specified in Maine regulation 06-096, Chapter 691, Appendix Q. A numerical value of 100 ppm was used to guide the excavation. Locations exceeding a PID reading of 100 ppm using the headspace method, were further excavated. Following receipt of field screening results and visual/olfactory observations indicating that petroleum contaminated material above 100 ppm had been excavated, confirmatory sampling was performed to ensure that all contaminated material with concentrations exceeding 100 ppm had been removed. Confirmation samples were collected at a rate of 1 sample for every 500 square feet along the bottom of the excavation, and 1 sample every 25 linear feet along the excavation sidewalls as discussed in the approved Work Plan. Duplicate samples were collected at a rate of one duplicate sample for every ten confirmation samples to perform a quality check on the laboratory and confirm that the laboratory was analyzing samples accurately. This resulted in a total of 36 samples. Results of the duplicate samples confirmed that the laboratory was analyzing samples accurately. The sample locations are shown in Figure 3-2. Appendix C provides a summary table of the findings and analytical results for confirmatory samples collected.

Confirmation samples were analyzed for TPH-DRO on a 48-hour turnaround time using Maine Health and Environmental Testing Laboratory (HETL) method 4.1.25. Sample results with TPH-DRO concentrations exceeding 100 ppm were re-excavated. Sidewall sample locations were excavated an additional horizontal foot and bottom sample locations were excavated a foot deeper, or until the clay layer was reached. Confirmation samples resulted in approximately 78% of the sample locations not requiring additional excavation.

Confirmation samples were collected using decontaminated stainless steel spoons. Samples were collected from fresh soil from the bucket of the excavator to prevent field personnel from entering any excavation area. Samples were collected into four-ounce glass jars affixed with sample labels identifying the time and date the sample was collected, the location of the sample, and the analysis required for the sample.

3.6 WASTE DISPOSAL

Dump trucks were used to transport petroleum contaminated material, including concrete and rebar, off-site for disposal at an approved asphalt batching facility. Contaminated material greater than 100 ppm was transported off-site for disposal at the Commercial Recycling Systems asphalt batching facility in Scarborough, Maine. The asphalt batching facility will use the contaminated material to produce various asphalt products. Petroleum contaminated material was directly loaded from the excavation areas into dump trucks for off-site disposal. Trucks were staged on clean soil at all times to eliminate the potential of contamination leaving the site. Foster Wheeler loaded the trucks using an excavator. The sides of each truck were inspected prior to the truck leaving the site to ensure that no loose soil was present on the truck. Each load was accompanied by a non-hazardous waste manifest. Appendix D provides copies of the waste manifests including the weight slips for each load. A total of 1,832.92 tons of non-hazardous petroleum contaminated material and a total of 66.88 tons of concrete and rebar were disposed of at the asphalt batching facility.

Commercial Recycling Systems was contracted to provide transportation and disposal services at the Topsham Annex Parcel 2 site. Commercial Recycling Systems was responsible for scheduling trucks, providing non-hazardous waste manifests, and tracking the manifests.

3.7 BACKFILL PLACEMENT

Backfill was placed in excavated areas following receipt of clean confirmation sample results. Backfill consisted of material imported from an off-site source and clean material removed from excavation areas 369.3 and 369.4. Two types of clean, imported backfill were supplied by Commercial Recycling Systems. Clay backfill was used to fill excavation areas to the natural elevation of existing clay. A silty sand backfill was used to fill the remainder of the excavation areas. Clean material removed from the excavation areas was field screened using the headspace method prior to placement as backfill. Backfill was placed in two foot lifts and compacted using a smooth drum vibratory roller. A total of 1,794 tons (1,325 cy) of clean, imported backfill were used for site restoration.

3.8 WATER TREATMENT

Water that collected in the excavation areas was pumped into two frac tanks prior to discharging. Groundwater was sampled for volatile organic compounds (VOCs), semivolatile organic compounds (SVOCs), TPH-DRO, TPH-gasoline range organics (GRO), and flashpoint per requirements by the Brunswick Sewer District. Results of the analyses confirmed that the groundwater was free of contamination. Analytical results of the samples are provided in Appendix C. Foster Wheeler was given authorization by the Navy to discharge the water to the sanitary sewer system. Water was discharged into an adjacent manhole using a pump. Approximately 42,000 gallons of water were discharged to the sanitary sewer system.

3.9 SITE RESTORATION

Following completion of all excavation and backfilling activities, six inches of imported topsoil were placed over each excavation area. The area was then seeded and mulched. Foster Wheeler hand seeded the area using a seed mix comprised of two types of fescue and two types of rye.

3.10 DEMOBILIZATION

Following completion of the excavation and backfilling activities, construction equipment was cleaned and demobilized from the site. Personnel, equipment, and materials were removed from the site. Equipment and supplies were cleaned of any adhered soils prior to removal from the Topsham Annex Parcel 2 site.

A final inspection of the Topsham Annex Parcel 2 site was completed on 13 November 2000. Foster Wheeler obtained NorthDiv confirmation that field removal activities were successfully

completed. Appendix E provides the final inspection letter from NorthDiv. Foster Wheeler demobilized from the site on 14 November 2000 following the completion of construction activities.

4.0 REFERENCES

Foster Wheeler Environmental Corporation (Foster Wheeler), 2000. Final Remedial Work Plan for the UST Remediation Site, Topsham Annex, Topsham, Maine. October.

GZA GeoEnvironmental, Inc. (GZA), 2000. Phase 2 Environmental Site Assessment, Topsham Annex, Topsham, Maine. September.

Maine Department of Environmental Protection (MEDEP), 1996. Chapter 691 Rules for Underground Oil Storage Facilities, Appendix Q. Amended: December.

APPENDIX A
SCHEDULE

Early Start	Early Finish	% Comp	
04OCT00A	04OCT00A	100	MOBILIZE
04OCT00A	04OCT00A	100	INSTALL EROSION CONTROLS
19OCT00A	03NOV00A	100	EXCAVATION
19OCT00A	08NOV00A	100	OFF-SITE DISPOSAL
19OCT00A	03NOV00A	100	CONFIRMATION SAMPLING
20OCT00A	07NOV00A	100	EXCAVATION DEWATERING / TREATMENT
27OCT00A	08NOV00A	100	BACKFILL
30OCT00A	03NOV00A	100	RE-EXCAVATE HOT SPOTS (IF REQUIRED)
08NOV00A	08NOV00A	100	SPREAD TOPSOIL
09NOV00A	13NOV00A	100	HYDROSEED
14NOV00A	14NOV00A	100	DEMOBILIZE
13DEC00A	13DEC00A	100	SUBMIT DRAFT FINAL REPORT
19DEC00A	19DEC00A	100	NAVY COMMENTS DRAFT FINAL REPORT
03JAN01A	03JAN01A	100	SUBMIT DRAFT FINAL REPORT TO NAVY AND MEDEP
11APR01A	11APR01A	100	RECEIVE COMMENTS FROM MEDEP
04MAY01	04MAY01	0	SUBMIT FINAL REPORT TO THE NAVY AND MEDEP

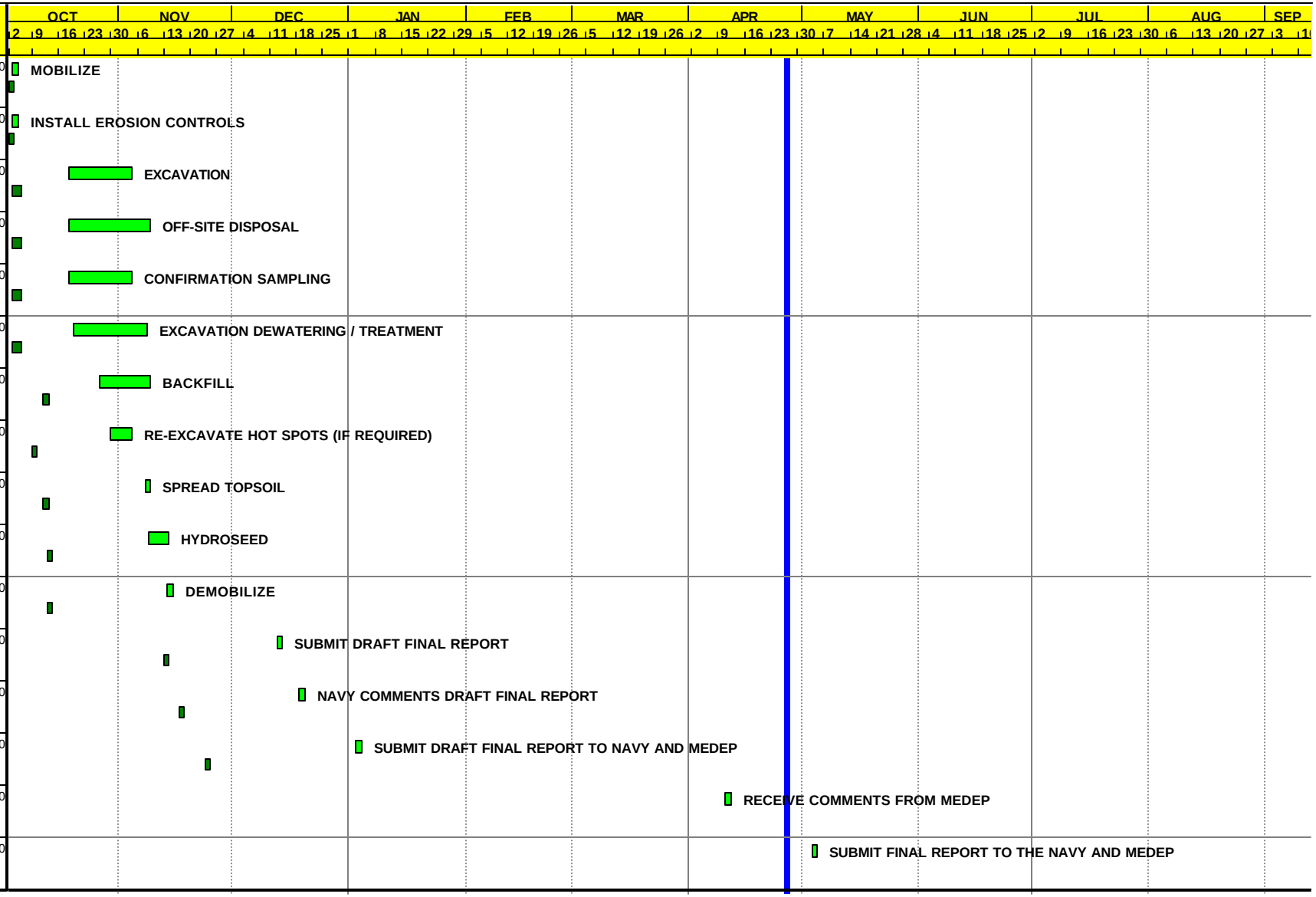

Start Date	03OCT00
Finish Date	04MAY01
Data Date	27APR01
Run Date	01MAY01 09:15

Early Bar
Target Bar
Progress Bar
Critical Activity

C28P

Sheet 1 of 1

Contract Task Order 28

Topsham Annex

Parcel 2

Date	Revision	Checked	Approved

© Primavera Systems, Inc.

APPENDIX B
PHOTOGRAPHS



Excavation Area 369.2 – concrete foundation

Excavation Area 369.2 – oil beneath concrete foundation

Excavation Area 369.4 – concrete rubble (west view)

Excavation Area 369.4 – concrete rubble (west view)

Excavation Area 369.4 – concrete rubble (east view)

Excavation Area 369.2/369.4

Site Restoration – west view

Site Restoration – east view

APPENDIX C
ANALYTICAL SAMPLE RESULTS

- **Waste Disposal Sample Results**
- **Confirmatory Sample Results**
- **Water Sample Results**

Waste Disposal Sample Results

R.I. Analytical

Specialists in Environmental Services

RECEIVED
OCT 1 4 2000

CERTIFICATE OF ANALYSIS

Foster Wheeler Environmental
Attn: Mr. Dan Sullivan
Old Fuel Farm, Pegasus Street
Naval Air Station
Brunswick, ME 04011

Date Received: 9/30/00
Date Reported: 10/03/00
P.O. #: 028613
Work Order #: 0010-11917

DESCRIPTION: PROJECT #CTO 3 OLD FUEL FARM-NAS BRUNSWICK

Subject sample(s) has/have been analyzed by our laboratory with the attached results.

Reference: All parameters were analyzed by U.S. EPA approved methodologies. The specific methodologies are listed in the methods column of the Certificate Of Analysis.

Certification #: RI-033, MA-RI015, CT-PH-0508, ME-RI015
NH-253700 A & B, USDA S-41844, NY-11726

If you have any questions regarding this work, or if we may be of further assistance, please contact us.

Approved by:

James E. Mich
Vice President

Paul Perrotti
Data Reporting Manager

enc: Chain of Custody

41 Illinois Avenue, Warwick, RI 02888
Tel: (401) 737-8500 Fax: (401) 738-1970

950 Boylston Street, Unit 102, Newton Highlands, MA 02461
Tel: (617) 965-5133 Fax: (617) 965-5624

R.I. Analytical Laboratories, Inc.

CERTIFICATE OF ANALYSIS

Foster Wheeler Environmental
Date Received: 9/30/00
Work Order # 0010-11917

Approved by: _____
R.I. Analytical

Sample #: 002
SAMPLE DESCRIPTION: TA-WC1 COMPOSITE 09/29/00

PARAMETER	SAMPLE RESULTS	DET. LIMIT	UNITS	METHOD	ANALYZED DATE/TIME	ANALYST
TOTAL METALS						
ARSENIC	5.1	1.0	mg/kg dry	SW-846 6010	10/02/00 23:11	VIK
BARIUM	14.8	0.051	mg/kg dry	SW-846 6010	10/02/00 23:11	VIK
CADMIUM	0.70	0.051	mg/kg dry	SW-846 6010	10/02/00 23:11	VIK
CHROMIUM	8.42	0.31	mg/kg dry	SW-846 6010	10/02/00 23:11	VIK
LEAD	6.67	0.41	mg/kg dry	SW-846 6010	10/02/00 23:11	VIK
MERCURY	<0.25	0.25	mg/kg dry	SW-846 7471A	10/03/00 12:30	RJC
SELENIUM	<2.0	2.0	mg/kg dry	SW-846 6010	10/02/00 23:11	VIK
SILVER	<0.5	0.5	mg/kg dry	SW-846 6010	10/02/00 23:11	VIK

R.I. Analytical Laboratories, Inc.

CERTIFICATE OF ANALYSIS

Foster Wheeler Environmental
Date Received: 9/30/00
Work Order # 0010-11917

Approved by: _____
R.I. Analytical

Sample #: 003
SAMPLE DESCRIPTION: TA-WC2 COMPOSITE 09/29/00

PARAMETER	SAMPLE RESULTS	DET. LIMIT	UNITS	METHOD	ANALYZED DATE/TIME	ANALYST
TOTAL METALS						
ARSENIC	4.8	1.0	mg/kg dry	SW-846 6010	10/02/00 23:19	VIK
BARIUM	12.4	0.048	mg/kg dry	SW-846 6010	10/02/00 23:19	VIK
CADMIUM	0.540	0.048	mg/kg dry	SW-846 6010	10/02/00 23:19	VIK
CHROMIUM	7.92	0.29	mg/kg dry	SW-846 6010	10/02/00 23:19	VIK
LEAD	7.14	0.39	mg/kg dry	SW-846 6010	10/02/00 23:19	VIK
MERCURY	<0.25	0.25	mg/kg dry	SW-846 7471A	10/03/00 12:30	RJC
SELENIUM	<1.9	1.9	mg/kg dry	SW-846 6010	10/02/00 23:19	VIK
SILVER	<0.19	0.19	mg/kg dry	SW-846 6010	10/02/00 23:19	VIK

R.I. Analytical Laboratories, Inc.

CERTIFICATE OF ANALYSIS

Foster Wheeler Environmental
Date Received: 9/30/00
Work Order # 0010-11917

Approved by:
R.I. Analytical

Sample #: 004
SAMPLE DESCRIPTION: TA-WC3 COMPOSITE 09/29/00

PARAMETER	SAMPLE RESULTS	DET. LIMIT	UNITS	METHOD	ANALYZED DATE/TIME	ANALYST
TOTAL METALS						
ARSENIC	4.9	1.0	mg/kg dry	SW-846 6010	10/02/00 23:22	VIK
BARIUM	11.9	0.049	mg/kg dry	SW-846 6010	10/02/00 23:22	VIK
CADMIUM	0.568	0.049	mg/kg dry	SW-846 6010	10/02/00 23:22	VIK
CHROMIUM	7.35	0.29	mg/kg dry	SW-846 6010	10/02/00 23:22	VIK
LEAD	6.67	0.39	mg/kg dry	SW-846 6010	10/02/00 23:22	VIK
MERCURY	<0.25	0.25	mg/kg dry	SW-846 7471A	10/03/00 12:30	RJC
SELENIUM	<2.0	2.0	mg/kg dry	SW-846 6010	10/02/00 23:22	VIK
SILVER	<0.20	0.20	mg/kg dry	SW-846 6010	10/02/00 23:22	VIK

White Copy Original (Accompanies Samples) | Yellow Copy – Collector | Pink Copy – Customer's Copy

R.I. Analytical Laboratories, Inc.

41 Illinois Avenue
Warwick, RI 02888
Phone: (401) 737-8500
Fax: (401) 738-1970

950 Boylston Street, Unit 102
Newton Highlands, MA 02461
Phone: (617) 965-5133
Fax: (617) 965-5624

CHAIN OF CUSTODY RECORD

Page 1 of 1

Container Type Codes:	Preservative Codes:	Matrix Codes:
P=Plastic AG=Amber Glass	NP=Non preserved S=Sulfuric	GW=Groundwater S=Soil
G=Glass St=Sterile	I=Cooled 4°C H=HCL	WW=Wastewater Sl=Sludge
V=Vial	N=Nitric SH=NaOH	DW=Drinking water A=Air
O=Other (describe)	M=Methanol SB=NaHSO4	O=Other (describe) B=Bulk/Solid

Date Collected	Time Collected	Sample ID	G=Grab C=Comp.	Containers # + (code)	Preservative (code)	Matrix (code)	Analysis Request
9-29-00	1130	OFF-W1	G	8G		W	Maine HETL 4.1.25, 4.2.17, VOCs, SVOCs, Flashpoint
	1300	TA-WC1	C	1G	—	S	Total RCRA 8 Metals
	1305	TA-WC2	C	1G	—	S	"
	1310	TA-WC3	C	1G	—	S	"

Client Information

Company Name: FOSTER WHEELER ENVIRONMENTAL
Address: SAME
City / State / Zip:
Phone: (207) 725-8834 Fax:
Contact: Shana Hooth

Project Information

Project Name / Location: Old Fuel Farm - NAS Brunswick
P.O. Number / Project Number: CTO 3
Project Manager / Report To: Shana Hooth
Sampled by: Shana Hooth
Reference Proposal:

Relinquished by:	Date	Time	Received by:	Date	Time
Shana Hooth	9-29-00	1400	Shawn Baker	9/30/00	11:00

Turn Around Time:
- ☐ Normal
- ☐ 5 business days Surcharges may apply
- ☒ Rush _____ (business days)

Project Comments:
48-hour

RIAL USE ONLY:
- ☐ Pick-Up Only
- ☐ RIAL Sampled
- ☐ Shipped on Ice

RIAL W.O. # 11917

R.I. Analytical

Specialists in Environmental Services

CERTIFICATE OF ANALYSIS

Foster Wheeler Environmental
Attn: Ms. Shana Hooth
Subasenlon
P.O. Box 55
Groton, CT 06349

RECEIVED

Date Received: 10/31/00
Date Reported: 11/01/00
P.O. #: 028613
Work Order #: 0010-13259

DESCRIPTION: BNAS (ONE SOIL SAMPLE)

Subject sample(s) has/have been analyzed by our laboratory with the attached results.

Reference: All parameters were analyzed by U.S. EPA approved methodologies. The specific methodologies are listed in the methods column of the Certificate Of Analysis.

Certification #: RI-033, MA-RI015, CT-PH-0508, ME-RI015
NH-253700 A & B, USDA S-41844, NY-11726

If you have any questions regarding this work, or if we may be of further assistance, please contact us.

Approved by:

James E. Mich
Vice President

Paul Perrotti
Data Reporting Manager

enc: Chain of Custody

41 Illinois Avenue, Warwick, RI 02888
Tel: (401) 737-8500 Fax: (401) 738-1970

950 Boylston Street, Unit 102, Newton Highlands, MA 02461
Tel: (617) 965-5133 Fax: (617) 965-5624

R.I. Analytical Laboratories, Inc.

CERTIFICATE OF ANALYSIS

Foster Wheeler Environmental
Date Received: 10/31/00
Work Order # 0010-13259

Approved by: _____
R.I. Analytical

Sample #: 001
SAMPLE DESCRIPTION: TA-WC-04 COMPOSITE 10/30/00

PARAMETER	SAMPLE RESULTS	DET. LIMIT	UNITS	METHOD	ANALYZED DATE/TIME	ANALYST
TOTAL METALS						
ARSENIC	11.3	1.2	mg/kg dry	SW-846 6010	11/01/00 14:58	KSL
BARIUM	40.3	0.06	mg/kg dry	SW-846 6010	11/01/00 14:58	KSL
CADMIUM	1.81	0.06	mg/kg dry	SW-846 6010	11/01/00 14:58	KSL
CHROMIUM	23.0	0.38	mg/kg dry	SW-846 6010	11/01/00 14:58	KSL
LEAD	19.0	0.50	mg/kg dry	SW-846 6010	11/01/00 14:58	KSL
MERCURY	<0.25	0.25	mg/kg dry	SW-846 7471A	11/01/00 16:31	RJC
SELENIUM	<2.5	2.5	mg/kg dry	SW-846 6010	11/01/00 14:58	KSL
SILVER	0.25	0.25	mg/kg dry	SW-846 6010	11/01/00 14:58	KSL

R.I. Analytical Laboratories, Inc.

CERTIFICATE OF ANALYSIS

Foster Wheeler Environmental
Date Received: 10/31/00
Work Order # 0010-13259

Approved by: _____
R.I. Analytical

Sample #: 002
SAMPLE DESCRIPTION: PREP BLANK

PARAMETER	SAMPLE RESULTS	DET. LIMIT	UNITS	METHOD	ANALYZED DATE/TIME	ANALYST
TOTAL METALS						
ARSENIC	<1	1	mg/kg dry	SW-846 6010	11/01/00 14:43	KSL
BARIUM	<0.05	0.05	mg/kg dry	SW-846 6010	11/01/00 14:43	KSL
CADMIUM	<0.05	0.05	mg/kg dry	SW-846 6010	11/01/00 14:43	KSL
CHROMIUM	<0.3	0.3	mg/kg dry	SW-846 6010	11/01/00 14:43	KSL
LEAD	<0.4	0.4	mg/kg dry	SW-846 6010	11/01/00 14:43	KSL
MERCURY	<0.25	0.25	mg/kg dry	SW-846 7471A	11/01/00 16:31	RJC
SELENIUM	<2	2	mg/kg dry	SW-846 6010	11/01/00 14:43	KSL
SILVER	<0.2	0.2	mg/kg dry	SW-846 6010	11/01/00 14:43	KSL

White Copy Original (Accompanies Samples) | Yellow Copy – Collector | Pink Copy – Customer's Copy

R.I. Analytical Laboratories, Inc.

41 Illinois Avenue
Warwick, RI 02888
Phone: (401) 737-8500
Fax: (401) 738-1970

950 Boylston Street, Unit 102
Newton Highlands, MA 02461
Phone: (617) 965-5133
Fax: (617) 965-5624

CHAIN OF CUSTODY RECORD

Page 1 of 1

Container Type Codes:		Preservative Codes:		Matrix Codes:	
P=Plastic	V=Vial	NP=Non preserved	S=Sulfuric	GW=Groundwater	S=Soil
G=Glass	St=Sterile	I=Cooled 4°C	H=HCL	WW=Wastewater	Sl=Sludge
AG=Amber Glass		N=Nitric	SH=NaOH	DW=Drinking Water	A=Air
O=Other (describe)		M=Methanol	SB=NAHSO4	O=Other (descibe	B=Bulk/Solid

Date Collected	Time Collected	Sample ID	G=Grab C=Comp.	Containers # + (code)	Preservative (code)	Matrix (code)	Analysis Request
10-30-00	1030	TA-WC-04	C	1G	NP	S	Total RCRA 8 Metals

Client Information

Company Name: Foster Wheeler Environmental
Address: SUBASE NLON P.O. Box 35
City / State / Zip: Groton, CT 06349
Phone: (860) 448-0634 Fax:
Contact: Mannie Machado

Project Information

Project Name / Location: BNAS
P.O. Number:
Project Number:
Report To: Shana Hooth
Phone: (707) 725-8834 Fax:
Sampled by:
Reference Proposal:

Relinquished by:	Date	Time	Received by:	Date	Time
Shana Hooth	10-30-00	1445			
Via Fed Ex			Alison Carpenter	10/31/00	0930

Turn Around Time:
- ☐ Normal
- ☐ 5 business days Surcharges may apply
- ☒ Rush 2 (business days)

Project Comments:

48-hour turnaround

RIAL USE ONLY:
- ☐ Pick-Up Only
- ☐ RIAL Sampled
- ☐ Shipped on Ice

RIAL W.O. # 13259

Confirmatory Sample Results

Contract Task Order 028 - UST Remediation Site

Summary of Confirmation Sample Results

Sample ID	Results (ppm)	PID Headspace (ppm)	
Area 369.2/369.4			
TA-369.2-SW1	ND	11	
TA-369.2-SW2	27	1	
TA-369.2-SW3	70	16	
TA-369.2-SW4	38	ND	
TA-369.2-SW5	ND	ND	
TA-369.2-SW6	ND	1.3	
TA-369.2-SW7	94	10.9	
TA-369.2-SW8	115	1.1	
TA-369.2-SW8-1	16	0.6	
TA-369.2-SW9	ND	ND	
TA-369.2-BOT1	10	17	
TA-369.2-BOT2	23	3.7	
TA-369.2-BOT3	42	12.6	
TA-369.2-BOT4	162	6	
TA-369.2-BOT4-1	ND	5	
TA-369.2-BOT5	103	3	
TA-369.2-BOT5-1	25	1.8	
TA-369.2-BOT6	ND	2.2	
TA-369.4-SW1	79	ND	
TA-369.4-SW2	115	8	
TA-369.4-SW2-1	33	ND	
TA-369.4-SW3	80	1.1	
TA-369.4-SW4	135	1.1	
TA-369.4-SW4-1	ND	1.6	
TA-369.4-SW5	ND	ND	
TA-369.4-SW6	102	ND	
TA-369.4-SW6-1	30	ND	
TA-369.4-BOT1	96	ND	
Area 369.3			
TA-369.3-SW1	7	ND	
TA-369.3-SW2	55	18	
TA-369.3-SW3	6	1.8	
TA-369.3-SW4	49	4.7	
TA-369.3-BOT1	30	4.4	
Duplicates			
TA-DUP-01	43	3.7	TA-369.2-BOT2
TA-DUP-02	ND	ND	TA-369.2-SW9
TA-DUP-03	ND	5	TA-369.2-BOT4-1

analytics environmental laboratory LLC

195 Commerce Way Suite E
Portsmouth, New Hampshire 03801
603-436-5111 Fax 603-430-2151
800-929-9906
analytics@analyticslab.com

Ms. Shana Hooth
Foster Wheeler Environmental Corp.
P.O. Box 4350
Middletown RI 02842

RECEIVED

Re: Brunswick NAS Old Fuel Farm

Enclosed are the results of the analyses on your sample(s). Please see individual reports for specific methodologies and references. Samples were received in acceptable condition, with the exceptions noted on the chain of custody.

If you have any further question on the analytical methods or these results, do not hesitate to call.

Lab Number	Sample Date	Station Location	Analysis	Comments
44450-1	10/20/00	TA-369.2-SW1	Maine HETL Method 4.1.25	
44450-2	10/20/00	TA-369.2-SW3	Maine HETL Method 4.1.25	
44450-3	10/20/00	TA-369.2-SW2	Maine HETL Method 4.1.25	
44450-4	10/20/00	TA-369.2-BOT1	Maine HETL Method 4.1.25	
44450-5	10/20/00	TA-369.4-BOT1	Maine HETL Method 4.1.25	
44450-6	10/20/00	TA-WS-01	EPA 1010 Flashpoint	
	10/20/00	TA-WS-01	EPA 624 Volatile Organics	
	10/20/00	TA-WS-01	EPA 625 Acid/Base Neutrals	
	10/20/00	TA-WS-01	Maine HETL Method 4.1.25	
	10/20/00	TA-WS-01	Maine HETL Method 4.2.17	
44450-7	10/23/00	TA-369.2-SW4	Maine HETL Method 4.1.25	
44450-8	10/23/00	TA-369.2-SW6	Maine HETL Method 4.1.25	
44450-9	09/28/00	Trip Blank	EPA 8260 Volatile Organics	

Analytics Environmental Laboratory is certified by the states of New Hampshire, Maine, and Massachusetts. A list of actual certified tests is available upon request.

Authorized signature [signature] MGR

Date 10/26/00

analytics environmental laboratory LLC

195 Commerce Way
Portsmouth, New Hampshire 03801
603-436-5111 Fax 603-430-2151
800-929-9906

Ms. Shana Hooth
Foster Wheeler Environmental Corp.
P.O. Box 4350
Middletown RI 02842

October 24, 2000

SAMPLE DATA

Lab Sample ID: B10230DS
Matrix: Solid
Percent Solid: 100
Dilution Factor: 1
Collection Date: N/A
Lab Receipt Date: N/A
Extraction Date: 10/23/00
Analysis Date: 10/23/00

CLIENT SAMPLE ID

Project Name: Brunswick NAS Old Fuel Farm

Project Number:

Field Sample ID: LABQC

ANALYTICAL RESULTS DIESEL RANGE ORGANICS

Result	Units	Quantitation Limit
ND	mg/kg	5

Surrogate Standard Recovery

m-Terphenyl	92	%

ND=None Detected J=Estimated E=Exceeds Calibration Range B=Detected in Blank

METHODOLOGY: Sample analyzed according to "Maine HETL Method 4.1.25, September 6, 1995".

COMMENTS: Results are expressed on a dry weight basis.

Authorized signature Melissa A Gallo

Quantitation Report (QT Reviewed)

Data File : D:\HPCHEM\2\DATA\102300-G\G10067B.D Vial: 7
Acq On : 23 Oct 2000 9:50 pm Operator:
Sample : B10230DS Inst : Instr. G
Misc : SOIL Multiplr: 1.00
IntFile : AUTOINT1.E
Quant Time: Oct 24 8:48 2000 Quant Results File: D08230.RES

Quant Method : C:\HPCHEM\2\METHODS\D08230.M (Chemstation Integrator)
Title : DRO
Last Update : Sun Oct 01 23:04:17 2000
Response via : Multiple Level Calibration
DataAcq Meth : TPH.M

Volume Inj. : 1ul
Signal Phase : Rtx-5MS
Signal Info : 0.25 mm

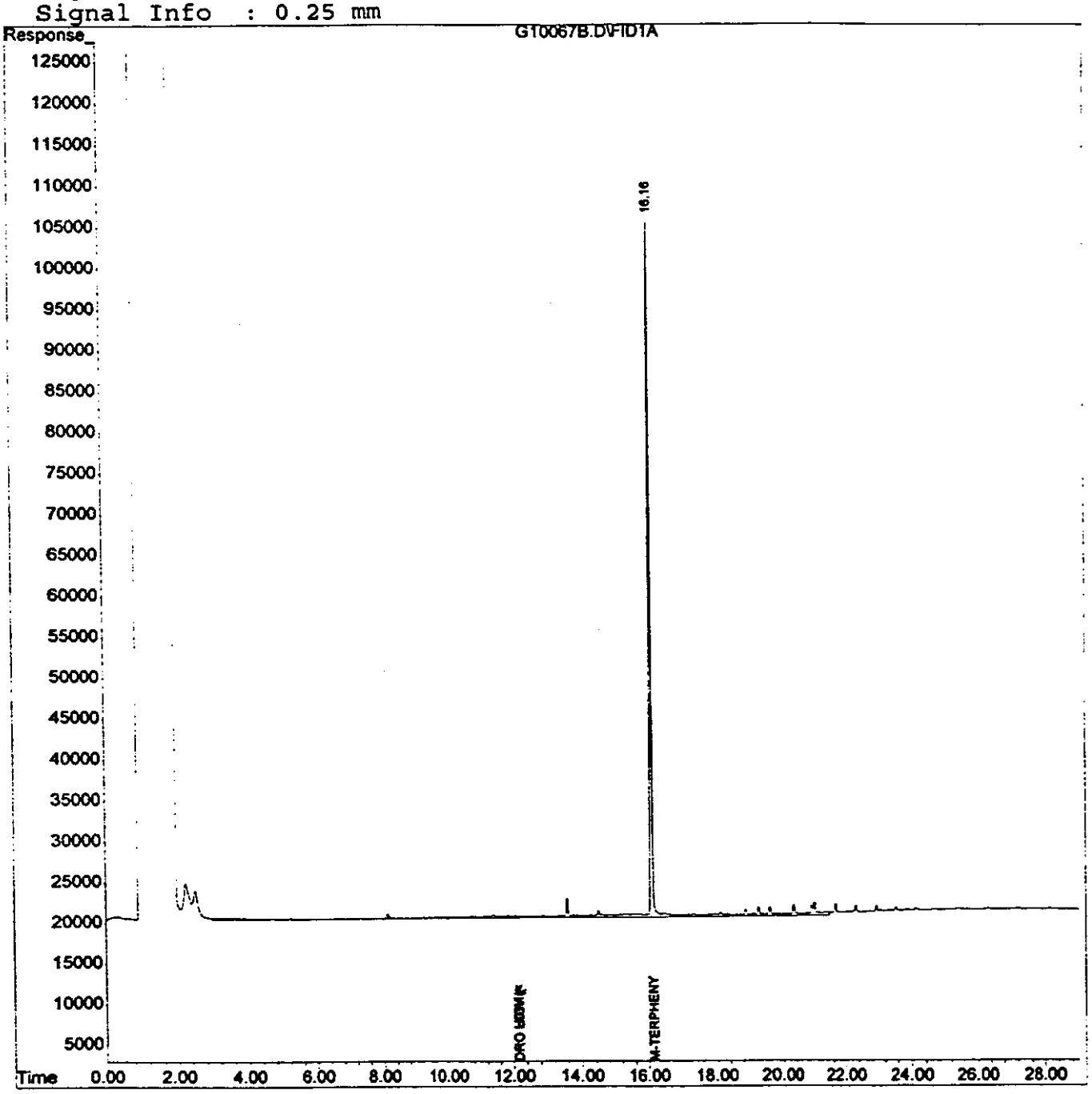

analytics environmental laboratory LLC

195 Commerce Way
Portsmouth, New Hampshire 03801
603-436-5111 Fax 603-430-2151
800-929-9906

Ms. Shana Hooth
Foster Wheeler Environmental Corp.
P.O. Box 4350
Middletown RI 02842

October 24, 2000

SAMPLE DATA

Lab Sample ID: 44450-1
Matrix: Solid
Percent Solid: 80
Dilution Factor: 1.2
Collection Date: 10/20/00
Lab Receipt Date: 10/23/00
Extraction Date: 10/23/00
Analysis Date: 10/24/00

CLIENT SAMPLE ID

Project Name: Brunswick NAS Old Fuel Farm

Project Number:

Field Sample ID: TA-369.2-SW1

ANALYTICAL RESULTS DIESEL RANGE ORGANICS

Result	Units	Quantitation Limit
ND	mg/kg	6

Surrogate Standard Recovery

m-Terphenyl	81	%

ND=None Detected J=Estimated E=Exceeds Calibration Range B=Detected in Blank

METHODOLOGY: Sample analyzed according to "Maine HETL Method 4.1.25, September 6, 1995".

COMMENTS: Results are expressed on a dry weight basis.

Authorized signature Melissa A. Sulh

Quantitation Report (QT Reviewed)

Data File : D:\HPCHEM\2\DATA\102300-G\G10073.D Vial: 13
Acq On : 24 Oct 2000 1:24 am Operator:
Sample : 44450-1 Inst : Instr. G
Misc : SOIL Multiplr: 1.00
IntFile : AUTOINT1.E
Quant Time: Oct 24 8:53 2000 Quant Results File: D08230.RES

Quant Method : C:\HPCHEM\2\METHODS\D08230.M (Chemstation Integrator)
Title : DRO
Last Update : Sun Oct 01 23:04:17 2000
Response via : Multiple Level Calibration
DataAcq Meth : TPH.M

Volume Inj. : 1ul
Signal Phase : Rtx-5MS
Signal Info : 0.25 mm

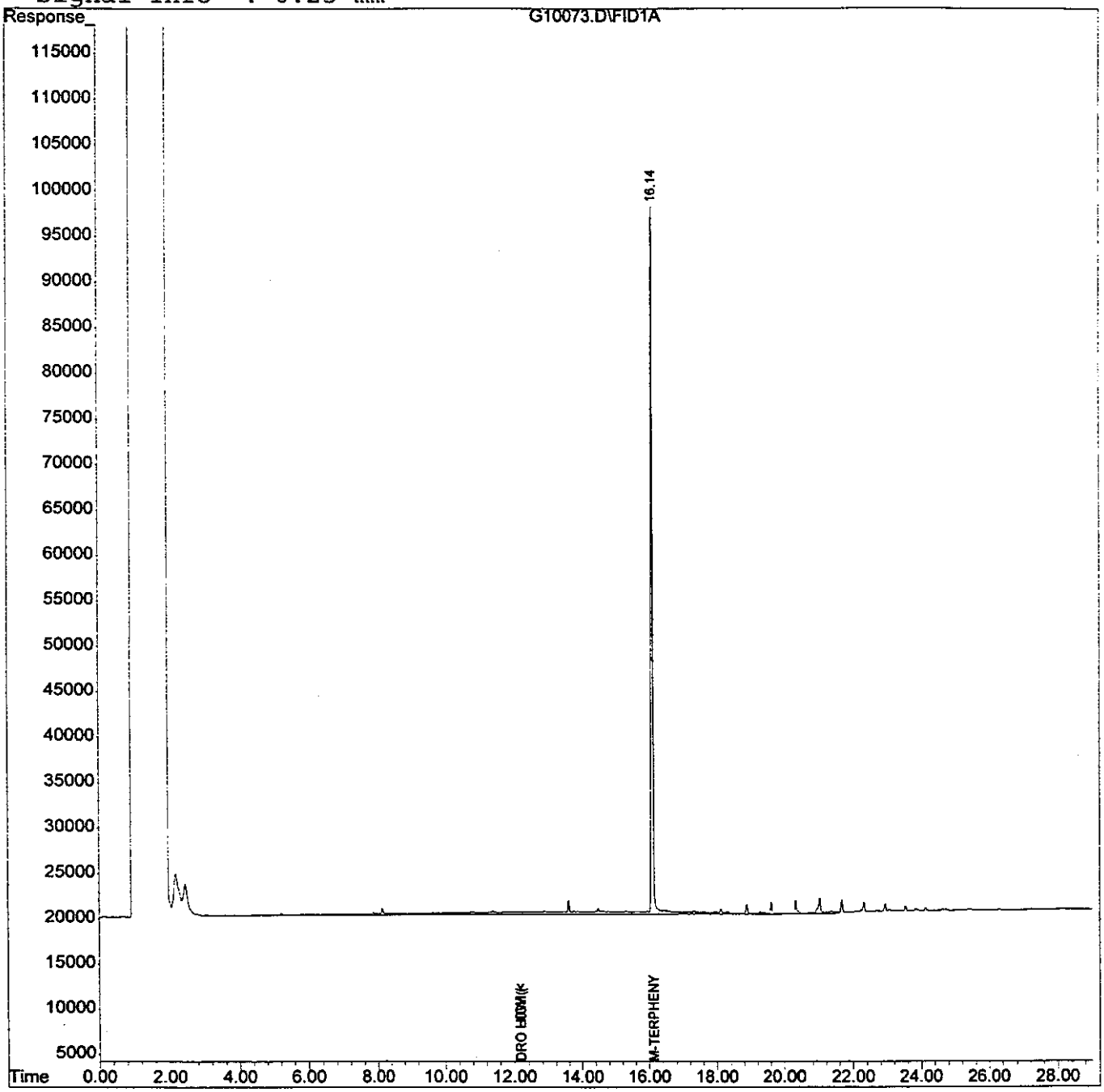

analytics environmental laboratory LLC

195 Commerce Way
Portsmouth, New Hampshire 03801
603-436-5111 Fax 603-430-2151
800-929-9906

Ms. Shana Hooth
Foster Wheeler Environmental Corp.
P.O. Box 4350
Middletown RI 02842

October 24, 2000

SAMPLE DATA

Lab Sample ID: 44450-2
Matrix: Solid
Percent Solid: 79
Dilution Factor: 1.3
Collection Date: 10/20/00
Lab Receipt Date: 10/23/00
Extraction Date: 10/23/00
Analysis Date: 10/24/00

CLIENT SAMPLE ID

Project Name: Brunswick NAS Old Fuel Farm

Project Number:

Field Sample ID: TA-369.2-SW3

ANALYTICAL RESULTS DIESEL RANGE ORGANICS

Result	Units	Quantitation Limit
70	mg/kg	6

Surrogate Standard Recovery

m-Terphenyl	85	%

ND=None Detected J=Estimated E=Exceeds Calibration Range B=Detected in Blank

METHODOLOGY: Sample analyzed according to "Maine HETL Method 4.1.25, September 6, 1995".

COMMENTS: Chromatogram contains peaks which elute after the DRO window.

Results are expressed on a dry weight basis.

DRO Report

Authorized signature Melissa A. Sulli

Quantitation Report (QT Reviewed)

Data File : D:\HPCHEM\2\DATA\102300-G\G10089.D
Acq On : 24 Oct 2000 10:54 am
Sample : 44450-2
Misc : SOIL
IntFile : AUTOINT1.E
Quant Time: Oct 24 15:08 2000 Quant Results File: D08230.RES

Vial: 21
Operator:
Inst : Instr. G
Multiplr: 1.00

Quant Method : C:\HPCHEM\2\METHODS\D08230.M (Chemstation Integrator)
Title : DRO
Last Update : Sun Oct 01 23:04:17 2000
Response via : Multiple Level Calibration
DataAcq Meth : TPH.M

Volume Inj. : 1ul
Signal Phase : Rtx-5MS
Signal Info : 0.25 mm

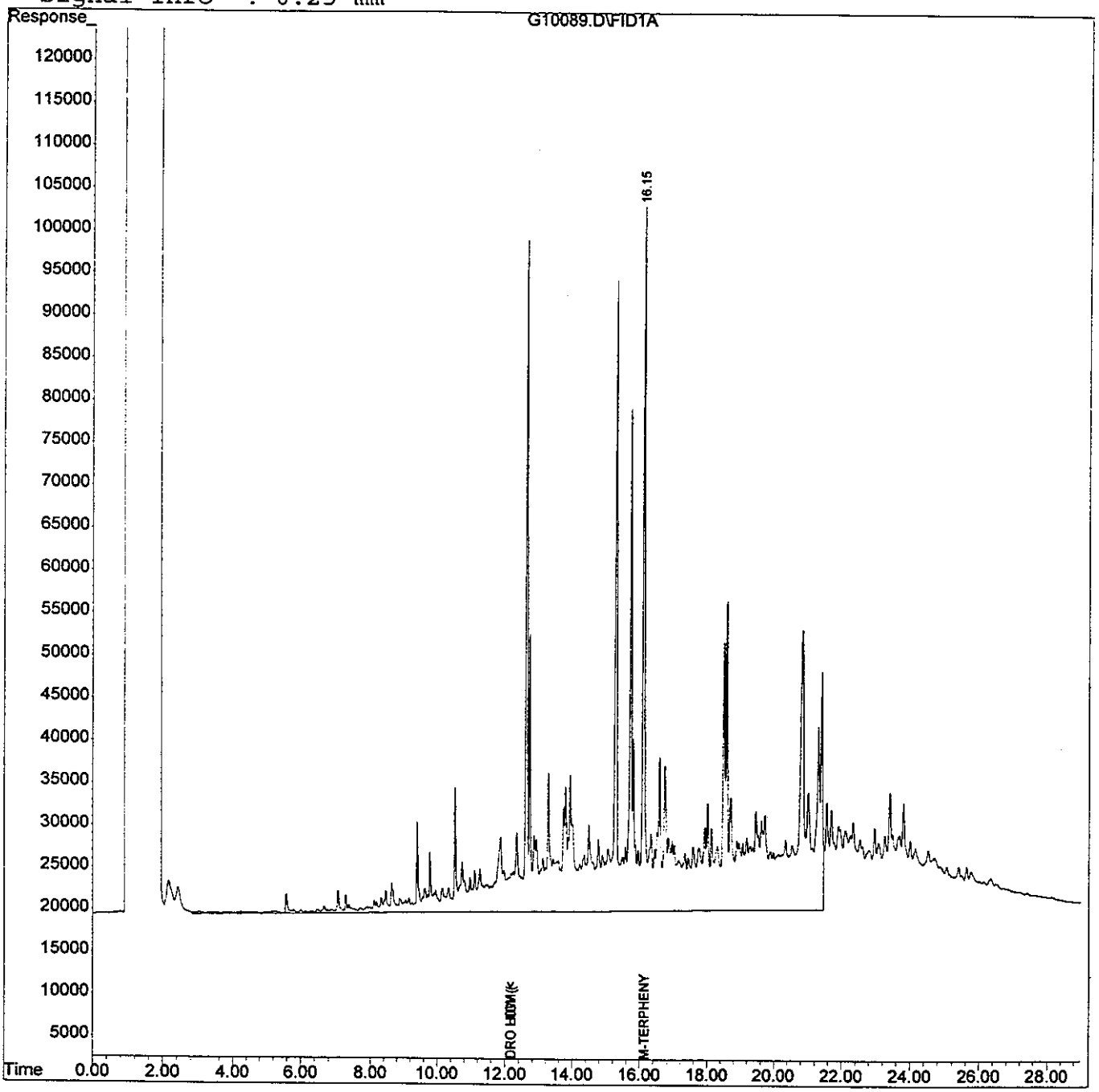

Analytics environmental laboratory LLC

195 Commerce Way
Portsmouth, New Hampshire 03801
603-436-5111 Fax 603-430-2151
800-929-9906

Ms. Shana Hooth
Foster Wheeler Environmental Corp.
P.O. Box 4350
Middletown RI 02842

October 24, 2000

SAMPLE DATA

Lab Sample ID: 44450-3
Matrix: Solid
Percent Solid: 77
Dilution Factor: 1.3
Collection Date: 10/20/00
Lab Receipt Date: 10/23/00
Extraction Date: 10/23/00
Analysis Date: 10/24/00

CLIENT SAMPLE ID

Project Name: Brunswick NAS Old Fuel Farm

Project Number:

Field Sample ID: TA-369.2-SW2

ANALYTICAL RESULTS DIESEL RANGE ORGANICS

Result	Units	Quantitation Limit
27	mg/kg	6

Surrogate Standard Recovery

m-Terphenyl	85	%

ND=None Detected J=Estimated E=Exceeds Calibration Range B=Detected in Blank

METHODOLOGY: Sample analyzed according to "Maine HETL Method 4.1.25, September 6, 1995".

COMMENTS: Results are expressed on a dry weight basis.

DRO Report

Authorized signature Melissa A. Fuller

Quantitation Report (QT Reviewed)

Data File : D:\HPCHEM\2\DATA\102300-G\G10076.D Vial: 16
Acq On : 24 Oct 2000 3:10 am Operator:
Sample : 44450-3 Inst : Instr. G
Misc : SOIL Multiplr: 1.00
IntFile : AUTOINT1.E
Quant Time: Oct 24 8:54 2000 Quant Results File: D08230.RES

Quant Method : C:\HPCHEM\2\METHODS\D08230.M (Chemstation Integrator)
Title : DRO
Last Update : Sun Oct 01 23:04:17 2000
Response via : Multiple Level Calibration
DataAcq Meth : TPH.M

Volume Inj. : 1ul
Signal Phase : Rtx-5MS
Signal Info : 0.25 mm

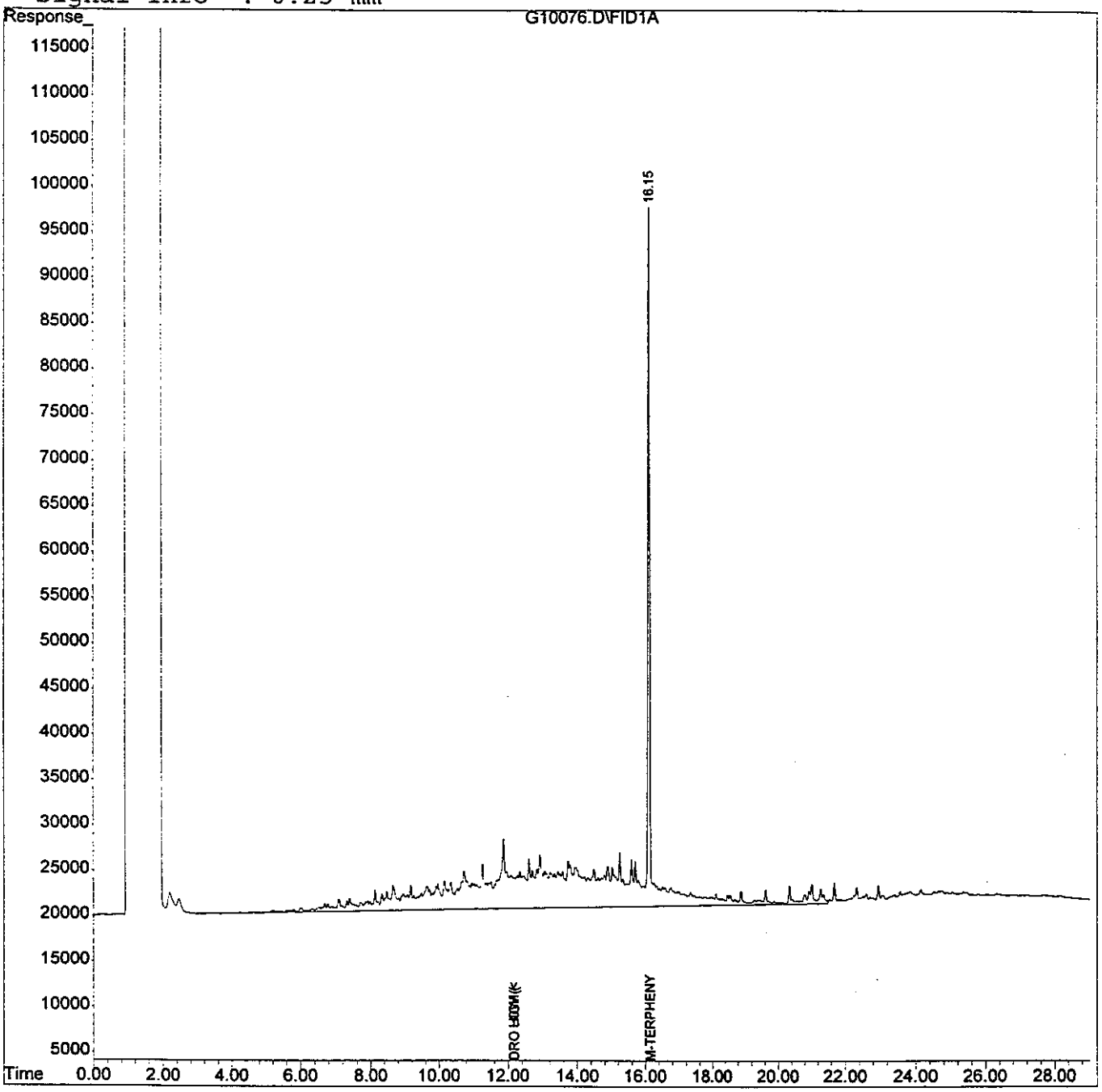

analytics environmental laboratory LLC

195 Commerce Way
Portsmouth, New Hampshire 03801
603-436-5111 Fax 603-430-2151
800-929-9906

Ms. Shana Hooth
Foster Wheeler Environmental Corp.
P.O. Box 4350
Middletown RI 02842

October 24, 2000

SAMPLE DATA

Lab Sample ID: 44450-4
Matrix: Solid
Percent Solid: 74
Dilution Factor: 1.3
Collection Date: 10/20/00
Lab Receipt Date: 10/23/00
Extraction Date: 10/23/00
Analysis Date: 10/24/00

CLIENT SAMPLE ID

Project Name: Brunswick NAS Old Fuel Farm

Project Number:

Field Sample ID: TA-369.2-BOT1

ANALYTICAL RESULTS DIESEL RANGE ORGANICS

Result	Units	Quantitation Limit
10	mg/kg	6

Surrogate Standard Recovery

m-Terphenyl	95	%

ND=None Detected J=Estimated E=Exceeds Calibration Range B=Detected in Blank

METHODOLOGY: Sample analyzed according to "Maine HETL Method 4.1.25, September 6, 1995".

COMMENTS: Results are expressed on a dry weight basis.

DRO Report

Authorized signature

Quantitation Report (QT Reviewed)

Data File : D:\HPCHEM\2\DATA\102300-G\G10081.D Vial: 17
Acq On : 24 Oct 2000 6:08 am Operator:
Sample : 44450-4 Inst : Instr. G
Misc : SOIL Multiplr: 1.00
IntFile : AUTOINT1.E
Quant Time: Oct 24 8:58 2000 Quant Results File: D08230.RES

Quant Method : C:\HPCHEM\2\METHODS\D08230.M (Chemstation Integrator)
Title : DRO
Last Update : Sun Oct 01 23:04:17 2000
Response via : Multiple Level Calibration
DataAcq Meth : TPH.M

Volume Inj. : 1ul
Signal Phase : Rtx-5MS
Signal Info : 0.25 mm

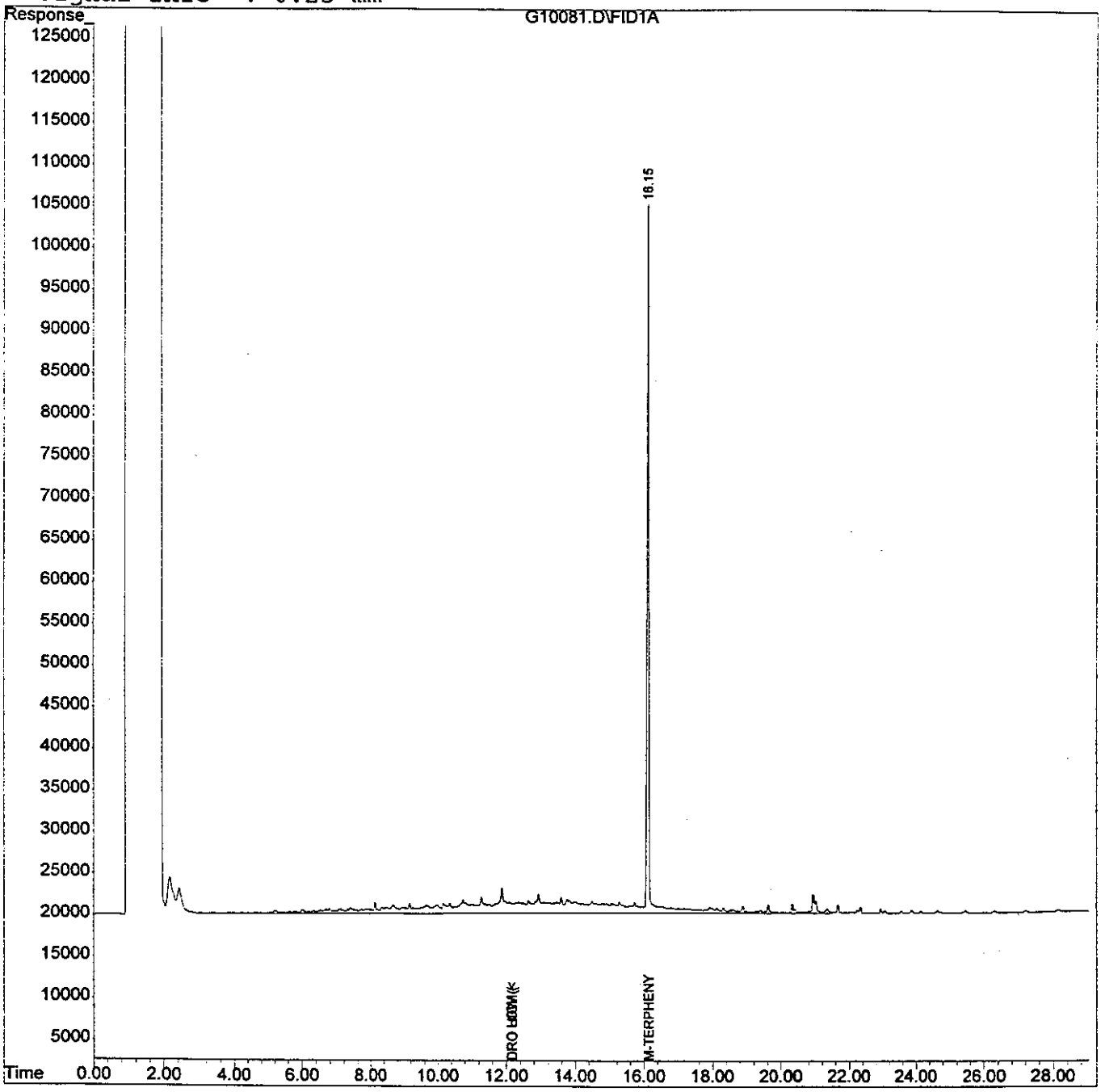

analytics environmental laboratory LLC

195 Commerce Way
Portsmouth, New Hampshire 03801
603-436-5111 Fax 603-430-2151
800-929-9906

Ms. Shana Hooth
Foster Wheeler Environmental Corp.
P.O. Box 4350
Middletown RI 02842

October 24, 2000

SAMPLE DATA

Lab Sample ID:	44450-5
Matrix:	Solid
Percent Solid:	76
Dilution Factor:	1.3
Collection Date:	10/20/00
Lab Receipt Date:	10/23/00
Extraction Date:	10/23/00
Analysis Date:	10/24/00

CLIENT SAMPLE ID

Project Name: Brunswick NAS Old Fuel Farm

Project Number:

Field Sample ID: TA-369.4-BOT1

ANALYTICAL RESULTS DIESEL RANGE ORGANICS

Result	Units	Quantitation Limit
96	mg/kg	6

Surrogate Standard Recovery

m-Terphenyl 84 %

ND=None Detected J=Estimated E=Exceeds Calibration Range B=Detected in Blank

METHODOLOGY: Sample analyzed according to "Maine HETL Method 4.1.25, September 6, 1995".

COMMENTS: Chromatogram contains peaks which elute after the DRO window.

Results are expressed on a dry weight basis.

Authorized signature Melissa A. Gallo

Quantitation Report (QT Reviewed)

Data File : D:\HPCHEM\2\DATA\102300-G\G10082.D Vial: 18
Acq On : 24 Oct 2000 6:43 am Operator:
Sample : 44450-5 Inst : Instr. G
Misc : SOIL Multiplr: 1.00
IntFile : AUTOINT1.E
Quant Time: Oct 24 9:02 2000 Quant Results File: D08230.RES

Quant Method : C:\HPCHEM\2\METHODS\D08230.M (Chemstation Integrator)
Title : DRO
Last Update : Sun Oct 01 23:04:17 2000
Response via : Multiple Level Calibration
DataAcq Meth : TPH.M

Volume Inj. : 1ul
Signal Phase : Rtx-5MS
Signal Info : 0.25 mm

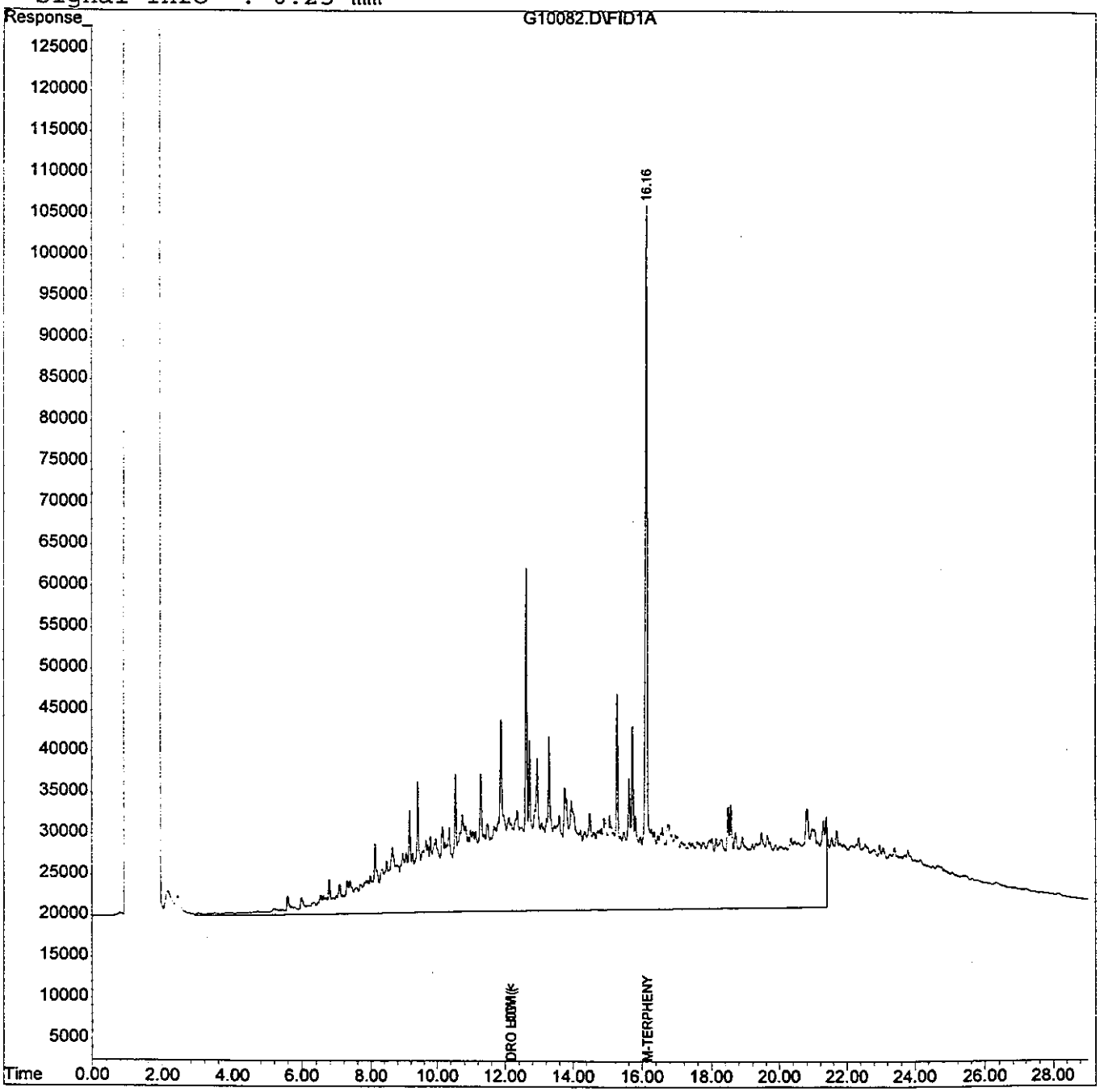

analytics environmental laboratory LLC

195 Commerce Way
Portsmouth, New Hampshire 03801
603-436-5111 Fax 603-430-2151
800-929-9906

Ms. Shana Hooth
Foster Wheeler Environmental Corp.
P.O. Box 4350
Middletown RI 02842

October 24, 2000

SAMPLE DATA

Lab Sample ID:	44450-7
Matrix:	Solid
Percent Solid:	80
Dilution Factor:	1.2
Collection Date:	10/23/00
Lab Receipt Date:	10/23/00
Extraction Date:	10/23/00
Analysis Date:	10/24/00

CLIENT SAMPLE ID

Project Name: Brunswick NAS Old Fuel Farm

Project Number:

Field Sample ID: TA-369.2-SW4

ANALYTICAL RESULTS DIESEL RANGE ORGANICS

Result	Units	Quantitation Limit
38	mg/kg	6

Surrogate Standard Recovery

m-Terphenyl	86	%

ND=None Detected J=Estimated E=Exceeds Calibration Range B=Detected in Blank

METHODOLOGY: Sample analyzed according to "Maine HETL Method 4.1.25, September 6, 1995".

COMMENTS: Chromatogram contains peaks which elute after the DRO window.

Results are expressed on a dry weight basis.

Authorized signature Melissa A. Sullivan

Quantitation Report (QT Reviewed)

Data File : D:\HPCHEM\2\DATA\102300-G\G10083.D Vial: 19
Acq On : 24 Oct 2000 7:19 am Operator:
Sample : 44450-7 Inst : Instr. G
Misc : SOIL Multiplr: 1.00
IntFile : AUTOINT1.E
Quant Time: Oct 24 8:59 2000 Quant Results File: D08230.RES

Quant Method : C:\HPCHEM\2\METHODS\D08230.M (Chemstation Integrator)
Title : DRO
Last Update : Sun Oct 01 23:04:17 2000
Response via : Multiple Level Calibration
DataAcq Meth : TPH.M

Volume Inj. : 1ul
Signal Phase : Rtx-5MS
Signal Info : 0.25 mm

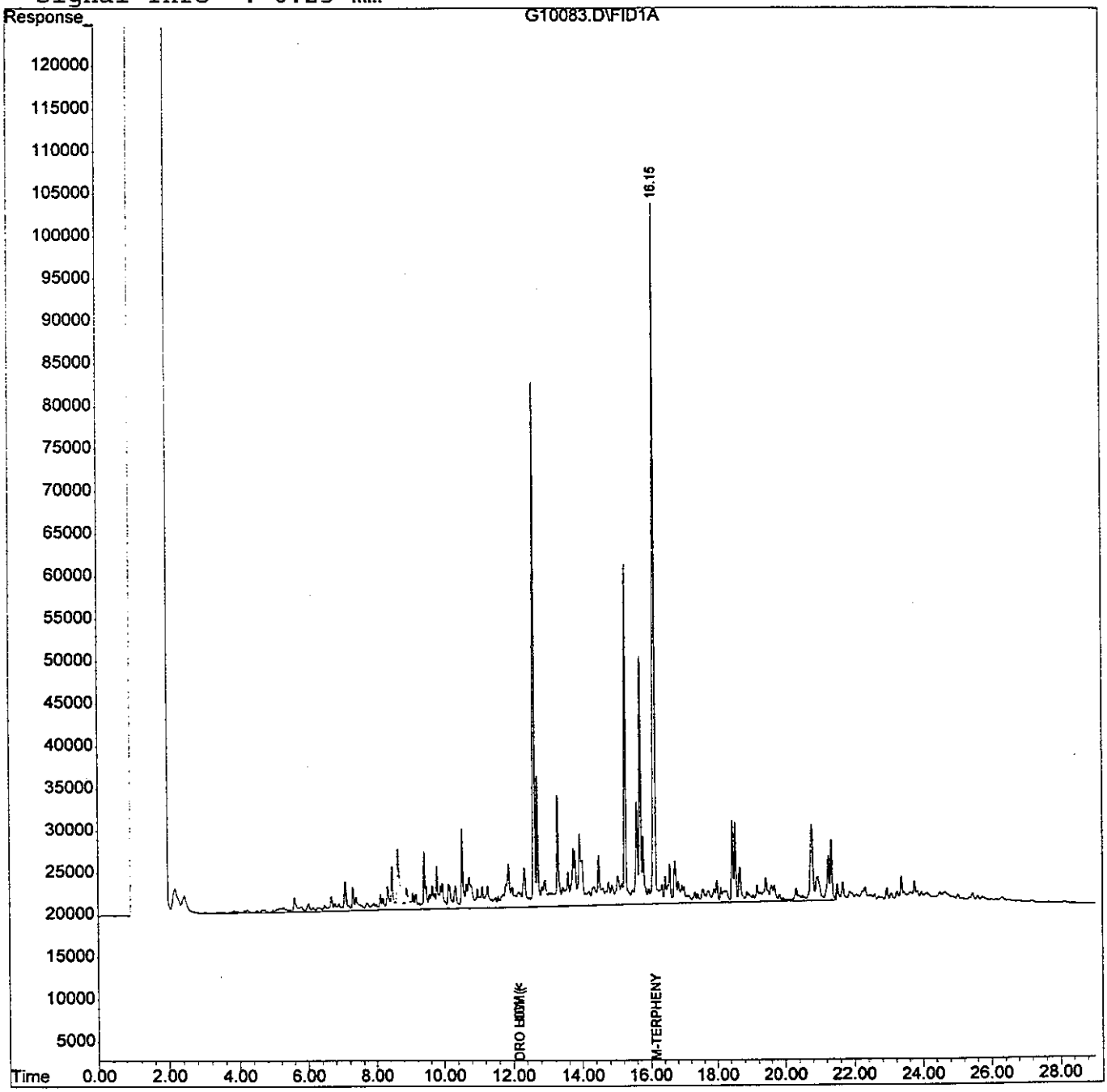

analytics environmental laboratory LLC

195 Commerce Way
Portsmouth, New Hampshire 03801
603-436-5111 Fax 603-430-2151
800-929-9906

Ms. Shana Hooth
Foster Wheeler Environmental Corp.
P.O. Box 4350
Middletown RI 02842

October 24, 2000

SAMPLE DATA

Lab Sample ID:	44450-8
Matrix:	Solid
Percent Solid:	81
Dilution Factor:	1.2
Collection Date:	10/23/00
Lab Receipt Date:	10/23/00
Extraction Date:	10/23/00
Analysis Date:	10/24/00

CLIENT SAMPLE ID

Project Name: Brunswick NAS Old Fuel Farm

Project Number:

Field Sample ID: TA-369.2-SW6

ANALYTICAL RESULTS DIESEL RANGE ORGANICS

Result	Units	Quantitation Limit
ND	mg/kg	6

Surrogate Standard Recovery

m-Terphenyl	89	%

ND=None Detected J=Estimated E=Exceeds Calibration Range B=Detected in Blank

METHODOLOGY: Sample analyzed according to "Maine HETL Method 4.1.25, September 6, 1995".

COMMENTS: Results are expressed on a dry weight basis.

DRO Report

Authorized signature Melissa A Sulli

Quantitation Report (QT Reviewed)

Data File : D:\HPCHEM\2\DATA\102300-G\G10084.D Vial: 20
Acq On : 24 Oct 2000 7:55 am Operator:
Sample : 44450-8 Inst : Instr. G
Misc : SOIL Multiplr: 1.00
IntFile : AUTOINT1.E
Quant Time: Oct 24 8:48 2000 Quant Results File: D08230.RES

Quant Method : C:\HPCHEM\2\METHODS\D08230.M (Chemstation Integrator)
Title : DRO
Last Update : Sun Oct 01 23:04:17 2000
Response via : Multiple Level Calibration
DataAcq Meth : TPH.M

Volume Inj. : 1ul
Signal Phase : Rtx-5MS
Signal Info : 0.25 mm

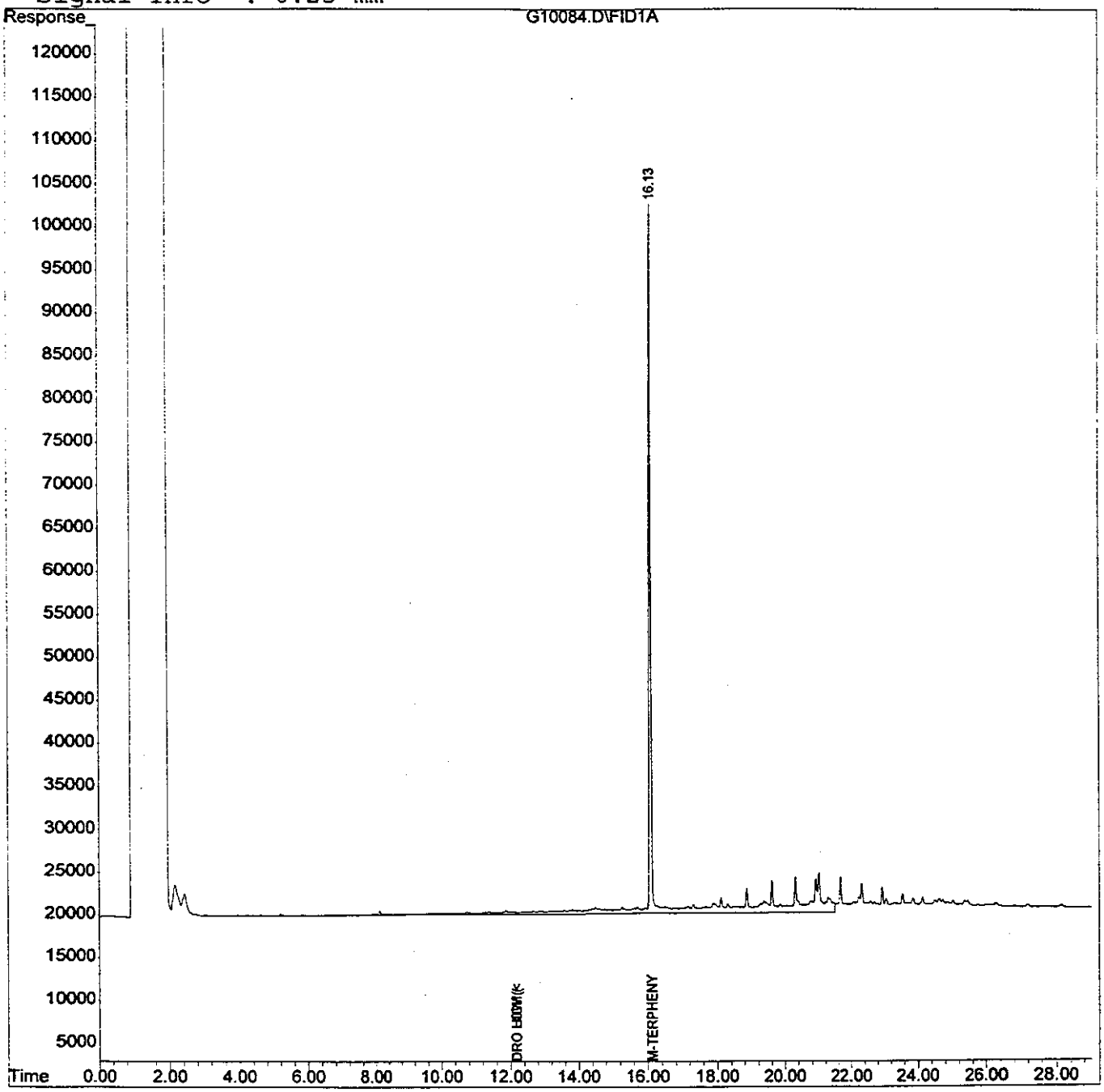

analytics environmental laboratory LLC

195 Commerce Way Suite E
Portsmouth, NH 03801
Phone (603) 436-5111
Fax (603) 430-2151

For Analytics Use Only Rev 2/00

Samples were:
1) Shipped or hand-delivered
2) Temp blank °C 3°C
3) Received in good condition Y or N
4) pH checked by: <2 AD
5) Labels checked by: VC 10/23/00

Project#: Proj. Name: Brunswick NAS Old Fuel Farm
Company: FOSTER WHEELER ENVIRONMENTAL CORP.
Contact: Ms. Shana Hooth
Address: P.O. Box 4350
Middletown RI 02842
Phone: (207)725-8834 PO# 028871 Quote #
Sampler (Signature):

Matrix Key:
WW=Wastewater
SW=Surfacewater
GW=Groundwater
DW=Drinkingwater
S=Soil/Sludge
O=Oil
E=Extract
X=Other

Preservation

Container Key
P=plastic G=glass

Station Identification	Sample Date	Sample Time	Analysis	Unpres	4°C	HNO_3	H_2SO_4	HCL	Other	Matrix	Container number/type		pH	Analytics Sample #
TA-369.2-SW1	10-20-00	1155	Maine HETL 4.1.25 - DRO							S	1	G		44450-1
TA-369.2-SW3		1205												-2
TA-369.2-SW2		1225												-3
TA-369.2-BOT1		1235												-4
TA-369.4-BOT1		1300												-5
TA-WS-01		1030	Maine DRO + GRO,							W	9	G	<2	-6
~~TA-369.2-SW4~~	~~10-23-00~~	~~1015~~	VOCs, SVOCs, Flashpoint											
TA-369.2-SW4	10-23-00	1015	Maine HETL 4.1.25 - DRO							S	1	G		-7
TA-369.2-SW6	10-23-00	1035	"							S	1	G		-8
Trip Blank	9/28/00													-9

FAX RESULTS? YES NO
Fax # 207-725-9384

Turnaround Request
Standard ☐ Due Date
Priority ☐ Due Date

Comments / Instructions:
48-hour turnaround.

Client Code: FWECRI

Page 1 of 1

Received By: Sarah W. Robert Time: 1155 Date: 10-23-00
Received By: Time: Date:
Received By: Melissa Ashlin Time: 1355 Date: 10/23/00
Relinquished By Sampler: Shana J. Hooth
Relinquished By:
Relinquished By: Sarah W. Robert

Analytics\AEL Documents\AEL COC

analytics environmental laboratory LLC

195 Commerce Way Suite E
Portsmouth, New Hampshire 03801
603-436-5111 Fax 603-430-2151
800-929-9906
analytics@analyticslab.com

RECEIVED

Ms. Shana Hooth
Foster Wheeler Environmental Corp.
P.O. Box 4350
Middletown RI 02842

Re: Brunswick NAS Old Fuel Farm

Enclosed are the results of the analyses on your sample(s). Please see individual reports for specific methodologies and references. Samples were received in acceptable condition, with the exceptions noted on the chain of custody.

If you have any further question on the analytical methods or these results, do not hesitate to call.

Lab Number	Sample Date	Station Location	Analysis	Comments
44454-1	10/23/00	TA-369.4-SW1	Maine HETL Method 4.1.25	
44454-2	10/23/00	TA-369.4-SW2	Maine HETL Method 4.1.25	
44454-3	10/23/00	TA-369.4-SW3	Maine HETL Method 4.1.25	
44454-4	10/23/00	TA-369.4-SW4	Maine HETL Method 4.1.25	
44454-5	10/23/00	TA-WS-02	EPA 1010 Flashpoint	
	10/23/00	TA-WS-02	EPA 624 Volatile Organics	
	10/23/00	TA-WS-02	EPA 625 Acid/Base Neutrals	
	10/23/00	TA-WS-02	Maine HETL Method 4.1.25	
	10/23/00	TA-WS-02	Maine HETL Method 4.2.17	

Analytics Environmental Laboratory is certified by the states of New Hampshire, Maine, and Massachusetts. A list of actual certified tests is available upon request.

Authorized signature _____

Date 10/26/2000

analytics environmental laboratory LLC

195 Commerce Way
Portsmouth, New Hampshire 03801
603-436-5111 Fax 603-430-2151
800-929-9906

Ms. Shana Hooth
Foster Wheeler Environmental Corp.
P.O. Box 4350
Middletown RI 02842

October 26, 2000

SAMPLE DATA

Lab Sample ID: B10240DS
Matrix: Solid
Percent Solid: 100
Dilution Factor: 1
Collection Date: N/A
Lab Receipt Date: N/A
Extraction Date: 10/24/00
Analysis Date: 10/25/00

CLIENT SAMPLE ID

Project Name: Brunswick NAS Old Fuel Farm

Project Number:

Field Sample ID: LABQC

ANALYTICAL RESULTS DIESEL RANGE ORGANICS

Result	Units	Quantitation Limit
ND	mg/kg	5

Surrogate Standard Recovery

m-Terphenyl	87	%

ND=None Detected J=Estimated E=Exceeds Calibration Range B=Detected in Blank

METHODOLOGY: Sample analyzed according to "Maine HETL Method 4.1.25, September 6, 1995".

COMMENTS: Results are expressed on a dry weight basis.

DRO Report

Authorized signature

Data File : D:\HPCHEM\2\DATA\102300-G\G10103B.D Vial: 11
Acq On : 25 Oct 2000 1:27 am Operator:
Sample : B10240DS Inst : Instr. G
Misc : SOIL Multiplr: 1.00
IntFile : AUTOINT1.E
Quant Time: Oct 25 8:35 2000 Quant Results File: D08230.RES

Quant Method : C:\HPCHEM\2\METHODS\D08230.M (Chemstation Integrator)
Title : DRO
Last Update : Sun Oct 01 23:04:17 2000
Response via : Multiple Level Calibration
DataAcq Meth : TPH.M

Volume Inj. : 1ul
Signal Phase : Rtx-5MS
Signal Info : 0.25 mm

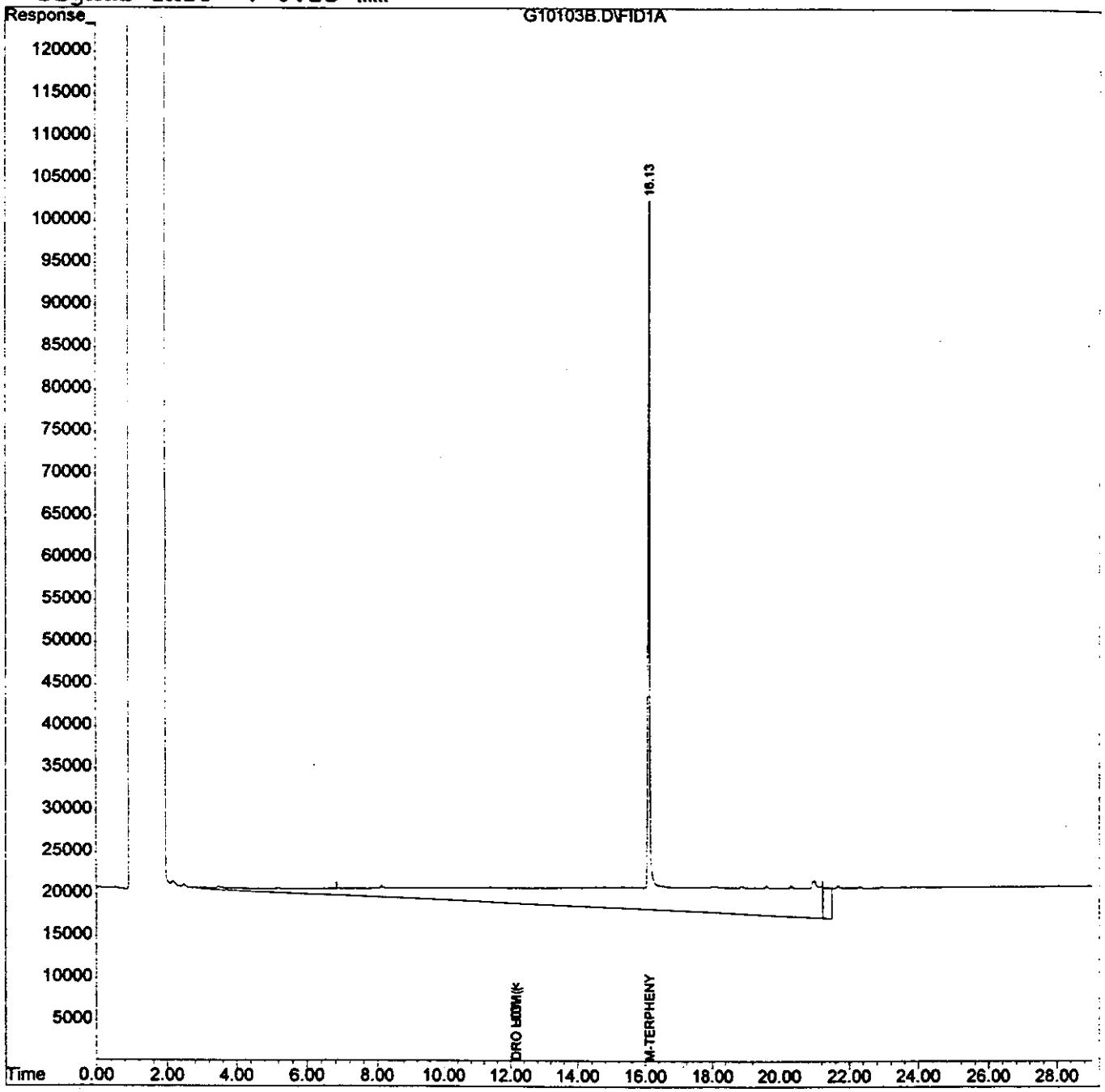

analytics environmental laboratory LLC

195 Commerce Way
Portsmouth, New Hampshire 03801
603-436-5111 Fax 603-430-2151
800-929-9906

Ms. Shana Hooth
Foster Wheeler Environmental Corp.
P.O. Box 4350
Middletown RI 02842

October 26, 2000

SAMPLE DATA

Lab Sample ID:	44454-1
Matrix:	Solid
Percent Solid:	79
Dilution Factor:	1.2
Collection Date:	10/23/00
Lab Receipt Date:	10/24/00
Extraction Date:	10/24/00
Analysis Date:	10/25/00

CLIENT SAMPLE ID

Project Name: Brunswick NAS Old Fuel Farm

Project Number:

Field Sample ID: TA-369.4-SW1

ANALYTICAL RESULTS DIESEL RANGE ORGANICS

Result	Units	Quantitation Limit
79	mg/kg	6

Surrogate Standard Recovery

m-Terphenyl	81	%

ND=None Detected J=Estimated E=Exceeds Calibration Range B=Detected in Blank

METHODOLOGY: Sample analyzed according to "Maine HETL Method 4.1.25, September 6, 1995".

COMMENTS: Results are expressed on a dry weight basis.

DRO Report

Authorized signature

Quantitation Report (QT Reviewed)

Data File : D:\HPCHEM\2\DATA\102300-G\G10105.D Vial: 13
Acq On : 25 Oct 2000 2:38 am Operator:
Sample : 44454-1 Inst : Instr. G
Misc : SOIL Multiplr: 1.00
IntFile : AUTOINT1.E
Quant Time: Oct 25 8:36 2000 Quant Results File: D08230.RES

Quant Method : C:\HPCHEM\2\METHODS\D08230.M (Chemstation Integrator)
Title : DRO
Last Update : Sun Oct 01 23:04:17 2000
Response via : Multiple Level Calibration
DataAcq Meth : TPH.M

Volume Inj. : 1ul
Signal Phase : Rtx-5MS
Signal Info : 0.25 mm

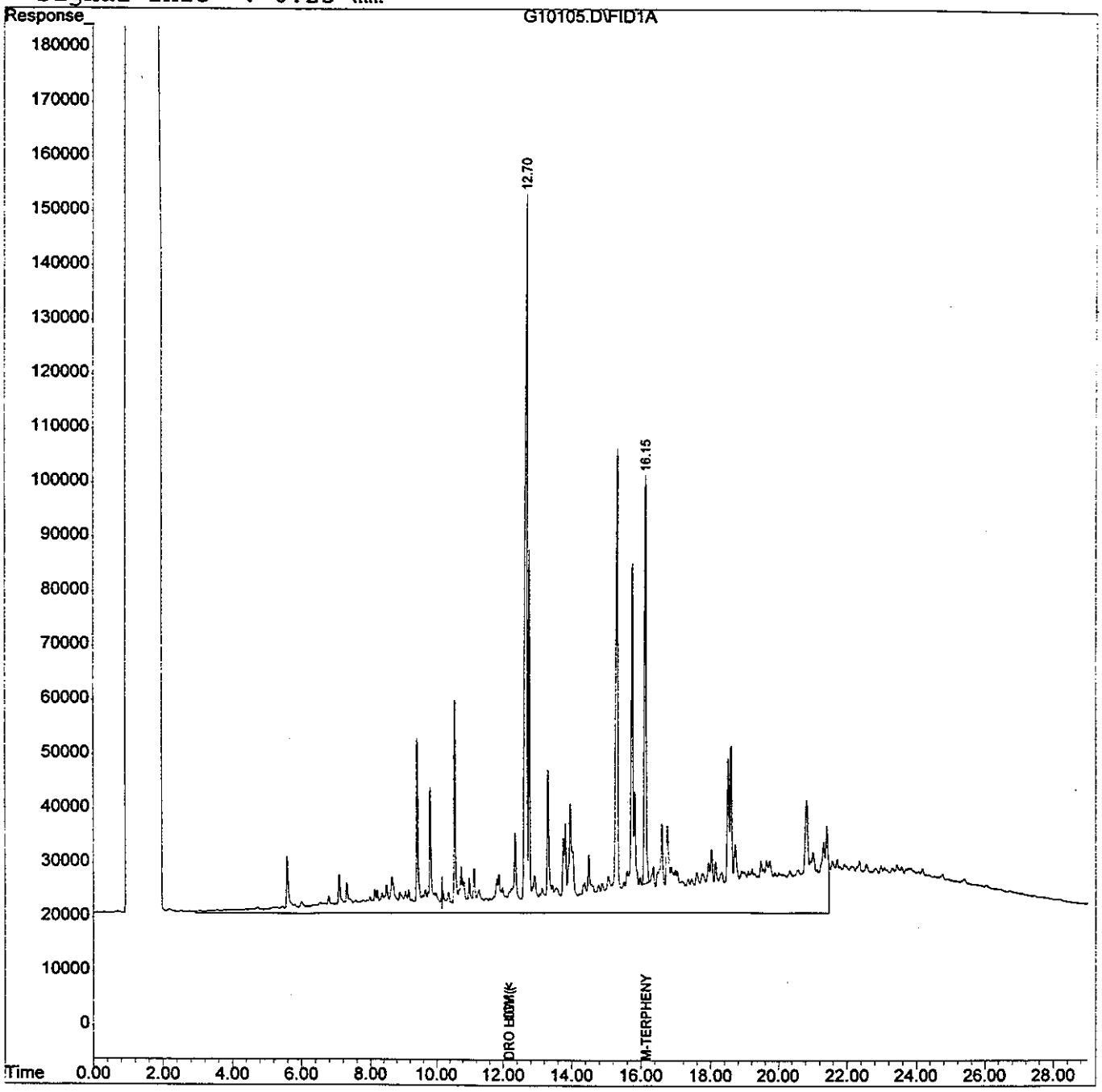

analytics environmental laboratory LLC

195 Commerce Way
Portsmouth, New Hampshire 03801
603-436-5111 Fax 603-430-2151
800-929-9906

Ms. Shana Hooth
Foster Wheeler Environmental Corp.
P.O. Box 4350
Middletown RI 02842

October 26, 2000

SAMPLE DATA

Lab Sample ID:	44454-2
Matrix:	Solid
Percent Solid:	80
Dilution Factor:	1.2
Collection Date:	10/23/00
Lab Receipt Date:	10/24/00
Extraction Date:	10/24/00
Analysis Date:	10/25/00

CLIENT SAMPLE ID

Project Name: Brunswick NAS Old Fuel Farm

Project Number:

Field Sample ID: TA-369.4-SW2

ANALYTICAL RESULTS DIESEL RANGE ORGANICS

Result	Units	Quantitation Limit
115	mg/kg	6

Surrogate Standard Recovery

m-Terphenyl	89	%

ND=None Detected J=Estimated E=Exceeds Calibration Range B=Detected in Blank

METHODOLOGY: Sample analyzed according to "Maine HETL Method 4.1.25, September 6, 1995".

COMMENTS: Results are expressed on a dry weight basis.

DRO Report

Authorized signature

Data File : D:\HPCHEM\2\DATA\102300-G\G10106.D Vial: 14
Acq On : 25 Oct 2000 3:14 am Operator:
Sample : 44454-2 Inst : Instr. G
Misc : SOIL Multiplr: 1.00
IntFile : AUTOINT1.E
Quant Time: Oct 25 8:38 2000 Quant Results File: D08230.RES

Quant Method : C:\HPCHEM\2\METHODS\D08230.M (Chemstation Integrator)
Title : DRO
Last Update : Sun Oct 01 23:04:17 2000
Response via : Multiple Level Calibration
DataAcq Meth : TPH.M

Volume Inj. : 1ul
Signal Phase : Rtx-5MS
Signal Info : 0.25 mm

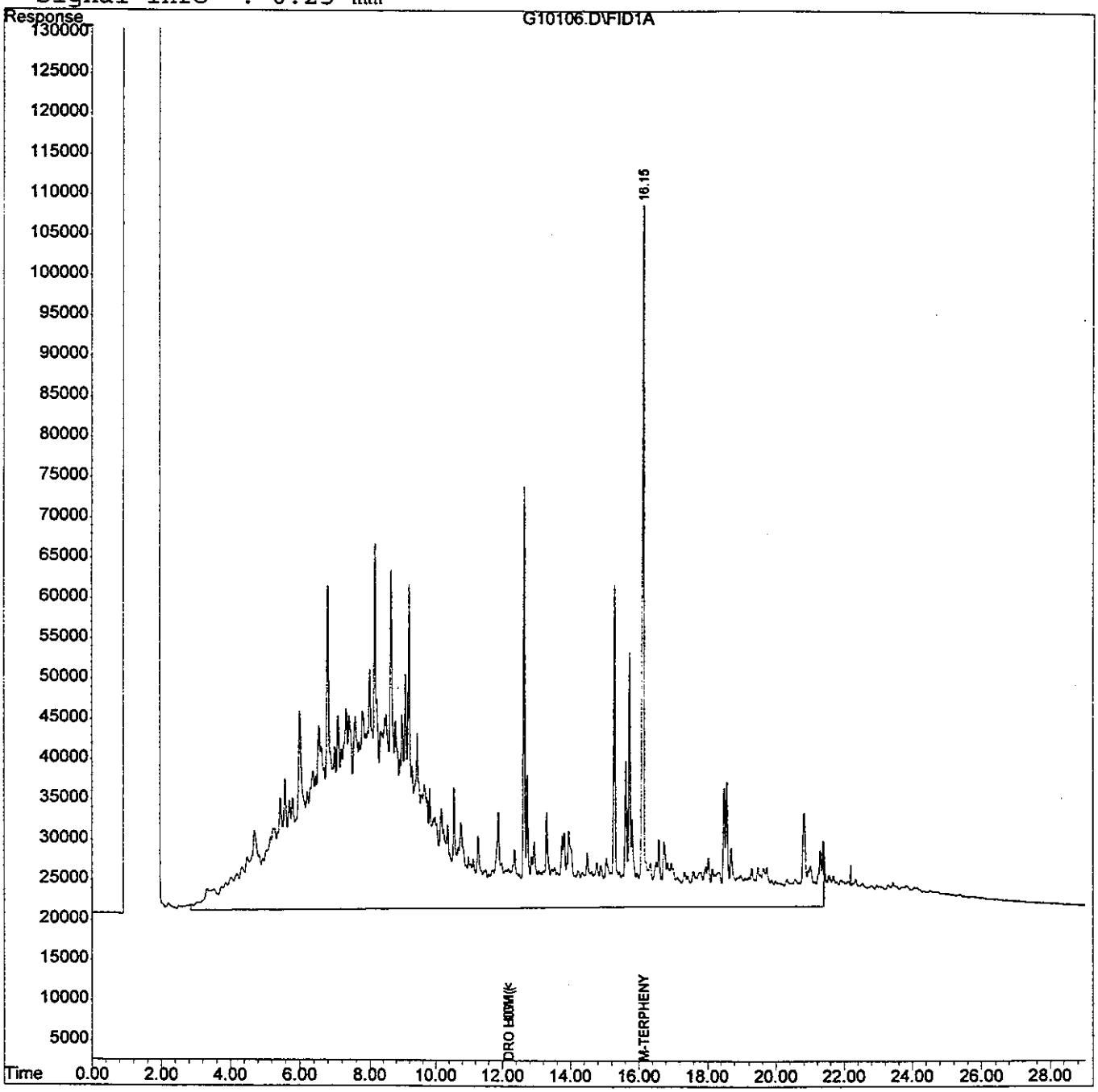

analytics environmental laboratory LLC

195 Commerce Way
Portsmouth, New Hampshire 03801
603-436-5111 Fax 603-430-2151
800-929-9906

Ms. Shana Hooth
Foster Wheeler Environmental Corp.
P.O. Box 4350
Middletown RI 02842

October 26, 2000

SAMPLE DATA

Lab Sample ID:	44454-3
Matrix:	Solid
Percent Solid:	76
Dilution Factor:	1.3
Collection Date:	10/23/00
Lab Receipt Date:	10/24/00
Extraction Date:	10/24/00
Analysis Date:	10/25/00

CLIENT SAMPLE ID

Project Name: Brunswick NAS Old Fuel Farm

Project Number:

Field Sample ID: TA-369.4-SW3

ANALYTICAL RESULTS DIESEL RANGE ORGANICS

Result	Units	Quantitation Limit
80	mg/kg	6

Surrogate Standard Recovery

m-Terphenyl	88	%

ND=None Detected J=Estimated E=Exceeds Calibration Range B=Detected in Blank

METHODOLOGY: Sample analyzed according to "Maine HETL Method 4.1.25, September 6, 1995".

COMMENTS: Results are expressed on a dry weight basis.

DRO Report

Authorized signature

Data File : D:\HPCHEM\2\DATA\102300-G\G10107.D
Acq On : 25 Oct 2000 3:50 am
Sample : 44454-3
Misc : SOIL
IntFile : AUTOINT1.E
Quant Time: Oct 25 8:38 2000 Quant Results File: D08230.RES

Vial: 15
Operator:
Inst : Instr. G
Multiplr: 1.00

Quant Method : C:\HPCHEM\2\METHODS\D08230.M (Chemstation Integrator)
Title : DRO
Last Update : Sun Oct 01 23:04:17 2000
Response via : Multiple Level Calibration
DataAcq Meth : TPH.M

Volume Inj. : 1ul
Signal Phase : Rtx-5MS
Signal Info : 0.25 mm

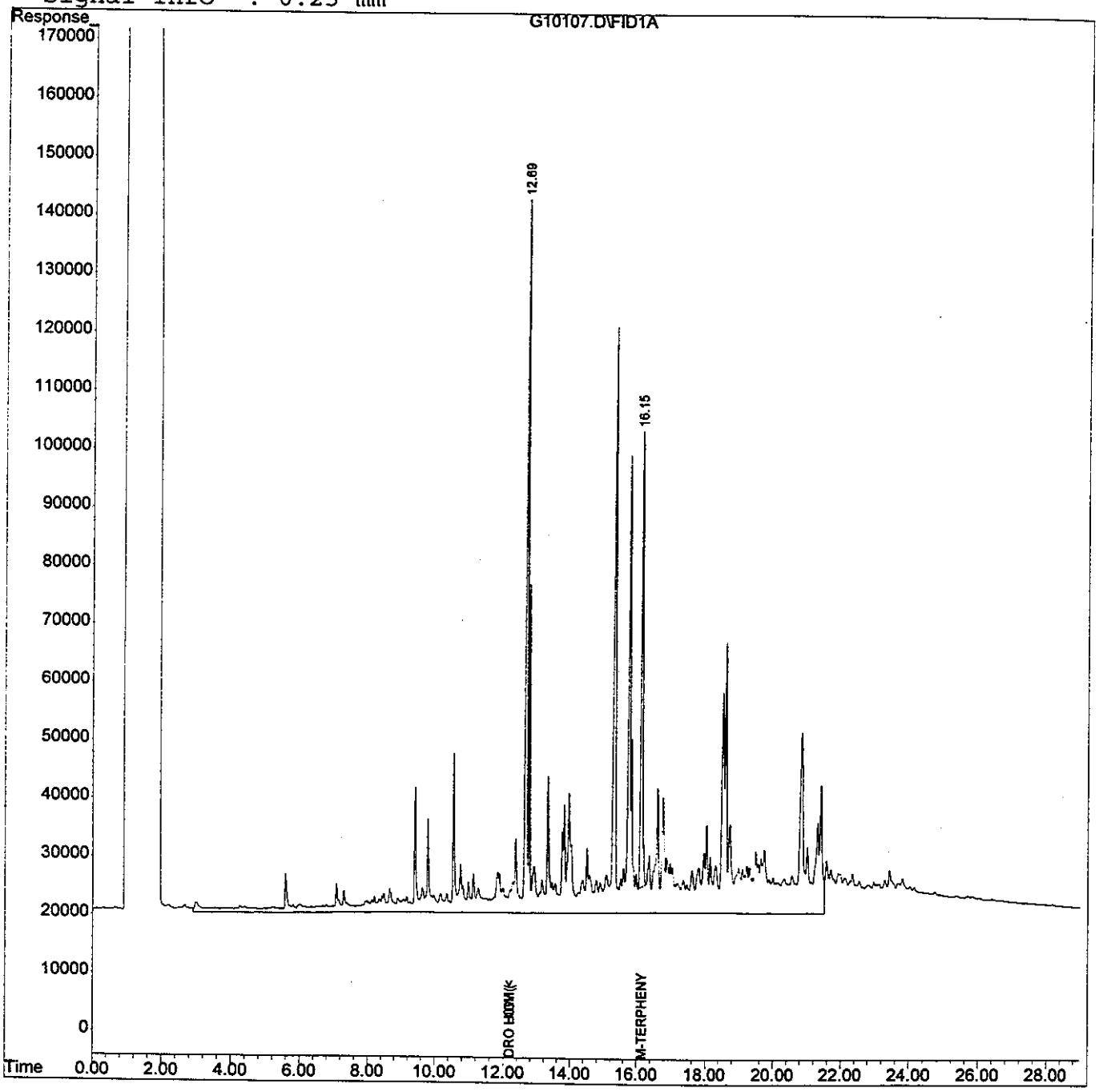

analytics environmental laboratory LLC

195 Commerce Way
Portsmouth, New Hampshire 03801
603-436-5111 Fax 603-430-2151
800-929-9906

Ms. Shana Hooth
Foster Wheeler Environmental Corp.
P.O. Box 4350
Middletown RI 02842

October 26, 2000

SAMPLE DATA

Lab Sample ID:	44454-4
Matrix:	Solid
Percent Solid:	78
Dilution Factor:	1.2
Collection Date:	10/23/00
Lab Receipt Date:	10/24/00
Extraction Date:	10/24/00
Analysis Date:	10/25/00

CLIENT SAMPLE ID

Project Name: Brunswick NAS Old Fuel Farm

Project Number:

Field Sample ID: TA-369.4-SW4

ANALYTICAL RESULTS DIESEL RANGE ORGANICS

Result	Units	Quantitation Limit
135	mg/kg	6

Surrogate Standard Recovery

m-Terphenyl 48 * %

ND=None Detected J=Estimated E=Exceeds Calibration Range B=Detected in Blank

METHODOLOGY: Sample analyzed according to "Maine HETL Method 4.1.25, September 6, 1995".

COMMENTS: Results are expressed on a dry weight basis.

* Surrogate recovery affected by sample matrix.

Authorized signature

Quantitation Report (QT Reviewed)

Data File : D:\HPCHEM\2\DATA\102300-G\G10108.D
Acq On : 25 Oct 2000 4:25 am
Sample : 44454-4
Misc : SOIL
IntFile : AUTOINT1.E
Quant Time: Oct 25 8:40 2000 Quant Results File: D08230.RES

Vial: 16
Operator:
Inst : Instr. G
Multiplr: 1.00

Quant Method : C:\HPCHEM\2\METHODS\D08230.M (Chemstation Integrator)
Title : DRO
Last Update : Sun Oct 01 23:04:17 2000
Response via : Multiple Level Calibration
DataAcq Meth : TPH.M

Volume Inj. : 1ul
Signal Phase : Rtx-5MS
Signal Info : 0.25 mm

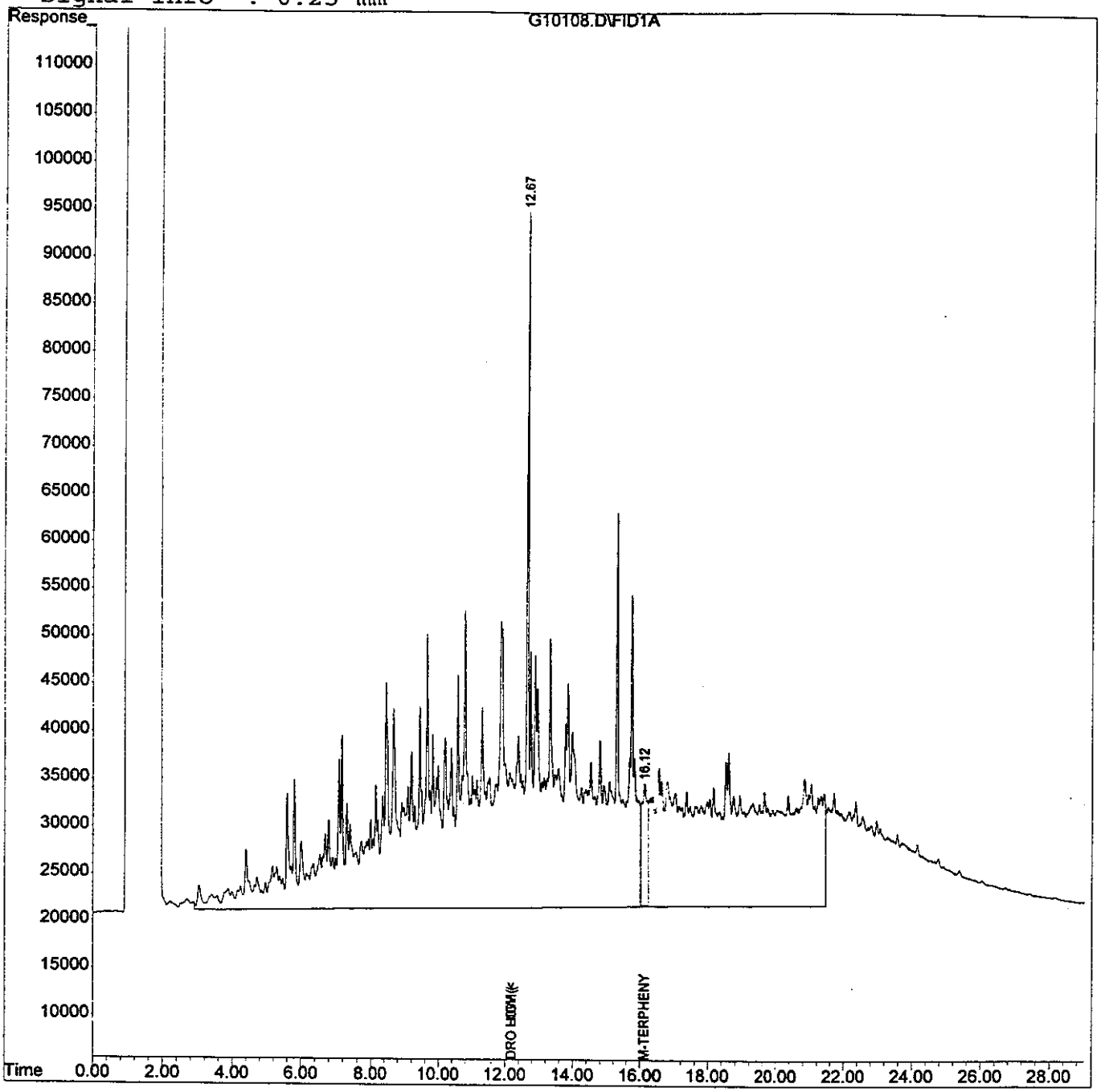

analytics environmental laboratory LLC

195 Commerce Way Suite E
Portsmouth, NH 03801
Phone (603) 436-5111
Fax (603) 430-2151

For Analytics Use Only Rev 2/00

Samples were:
1) Shipped or hand-delivered
2) Temp blank °C 0
3) Received in good condition Y or N
4) pH checked by: NC
5) Labels checked by: JCD 10-24-00

Project#: Proj. Name: Brunswick NAS Old Fuel Farm
Company: FOSTER WHEELER ENVIRONMENTAL CORP.
Contact: Ms. Shana Hooth
Address: P.O. Box 4350
Middletown RI 02842
Phone: (207)725-8834 PO# 028871 Quote #
Sampler (Signature):

Matrix Key:
WW=Wastewater
SW=Surfacewater
GW=Groundwater
DW=Drinkingwater
S=Soil/Sludge
O=Oil
E=Extract
X=Other

Container Key
P=plastic G=glass

Preservation

Station Identification	Sample Date	Sample Time	Analysis	Unpres	4°C	HNO_3	H_2SO_4	HCL	Other	Matrix	Container number/type		pH	Analytics Sample #
TA-369.4-SW1	10-23-00	1345	Maine HETL 4.1.25-DRO							S	1	G		44454-1
TA-369.4-SW2		1350												-2
TA-369.4-SW3		1405												-3
TA-369.4-SW4		1415												-4
TA-WS-02	10-24-00	1040	DRO, GRO, VOCs, SVOCs, flashpoint							W	9	G	<2	-5

Received By: Sarah W. Rolph Time: 1050 Date: 10-24-00
Received By: Time: Date:
Received By: Time: Date:

FAX RESULTS? YES NO
Fax # 207-725-9384

Turnaround Request
Standard Due Date ☐ Priority Due Date ☒

Comments / Instructions:
48-hour turnaround

Client Code: FWECRI

Page 1 of 1

Relinquished By Sampler: Shana Hooth
Relinquished By:
Relinquished By:

Analytics\AEL Documents\AEL COC

analytics environmental laboratory LLC

195 Commerce Way Suite E
Portsmouth, New Hampshire 03801
603-436-5111 Fax 603-430-2151
800-929-9906
analytics@analyticslab.com

Ms. Shana Hooth
Foster Wheeler Environmental Corp.
P.O. Box 4350
Middletown RI 02842

RECEIVED

Re: Brunswick NAS Old Fuel Farm

Enclosed are the results of the analyses on your sample(s). Please see individual reports for specific methodologies and references. Samples were received in acceptable condition, with the exceptions noted on the chain of custody.

If you have any further question on the analytical methods or these results, do not hesitate to call.

Lab Number	Sample Date	Station Location	Analysis	Comments
44459-1	10/24/00	TA-369.2-SW5	Maine HETL Method 4.1.25	
44459-2	10/24/00	TA-369.3-SW1	Maine HETL Method 4.1.25	
44459-3	10/24/00	TA-369.3-BOT1	Maine HETL Method 4.1.25	
44459-4	10/24/00	TA-369.3-SW3	Maine HETL Method 4.1.25	
44459-5	10/25/00	TA-369.2-BOT4	Maine HETL Method 4.1.25	
44459-6	10/25/00	TA-369.2-BOT6	Maine HETL Method 4.1.25	
44459-7	10/25/00	TA-369.2-BOT5	Maine HETL Method 4.1.25	
44459-8	10/25/00	TA-369.2-BOT3	Maine HETL Method 4.1.25	
44459-9	10/25/00	TA-369.2-BOT2	Maine HETL Method 4.1.25	
44459-10	10/25/00	TA-369.2-SW9	Maine HETL Method 4.1.25	
44459-11	10/25/00	TA-369.2-SW8	Maine HETL Method 4.1.25	
44459-12	10/25/00	TA-369.2-SW7	Maine HETL Method 4.1.25	
44459-13	10/25/00	TA-369.3-SW4	Maine HETL Method 4.1.25	
44459-14	10/25/00	TA-369.3-SW2	Maine HETL Method 4.1.25	
44459-15	10/25/00	TA-DUP-01	Maine HETL Method 4.1.25	
44459-16	10/25/00	TA-DUP-02	Maine HETL Method 4.1.25	

Analytics Environmental Laboratory is certified by the states of New Hampshire, Maine, and Massachusetts. A list of actual certified tests is available upon request.

Authorized signature _____ MGR

Date 10/27/2000

analytics environmental laboratory LLC

195 Commerce Way
Portsmouth, New Hampshire 03801
603-436-5111 Fax 603-430-2151
800-929-9906

Ms. Shana Hooth
Foster Wheeler Environmental Corp.
P.O. Box 4350
Middletown RI 02842

October 27, 2000

SAMPLE DATA

Lab Sample ID: B10250DS
Matrix: Solid
Percent Solid: 100
Dilution Factor: 1
Collection Date: N/A
Lab Receipt Date: N/A
Extraction Date: 10/25/00
Analysis Date: 10/26/00

CLIENT SAMPLE ID

Project Name: Brunswick NAS Old Fuel Farm

Project Number:

Field Sample ID: LABQC

ANALYTICAL RESULTS DIESEL RANGE ORGANICS

Result	Units	Quantitation Limit
ND	mg/kg	5

Surrogate Standard Recovery

m-Terphenyl 79 %

ND=None Detected J=Estimated E=Exceeds Calibration Range B=Detected in Blank

METHODOLOGY: Sample analyzed according to "Maine HETL Method 4.1.25, September 6, 1995".

COMMENTS: Results are expressed on a dry weight basis.

DRO Report

Authorized signature

Quantitation Report (QT Reviewed)

Data File : D:\HPCHEM\2\DATA\102500-G\G10133B.D
Acq On : 26 Oct 2000 12:45 am
Sample : B10250DS
Misc : SOIL
IntFile : AUTOINT1.E
Quant Time: Oct 26 8:27 2000 Quant Results File: D08230.RES

Vial: 11
Operator:
Inst : Instr. G
Multiplr: 1.00

Quant Method : C:\HPCHEM\2\METHODS\D08230.M (Chemstation Integrator)
Title : DRO
Last Update : Sun Oct 01 23:04:17 2000
Response via : Multiple Level Calibration
DataAcq Meth : TPH.M

Volume Inj. : 1ul
Signal Phase : Rtx-5MS
Signal Info : 0.25 mm

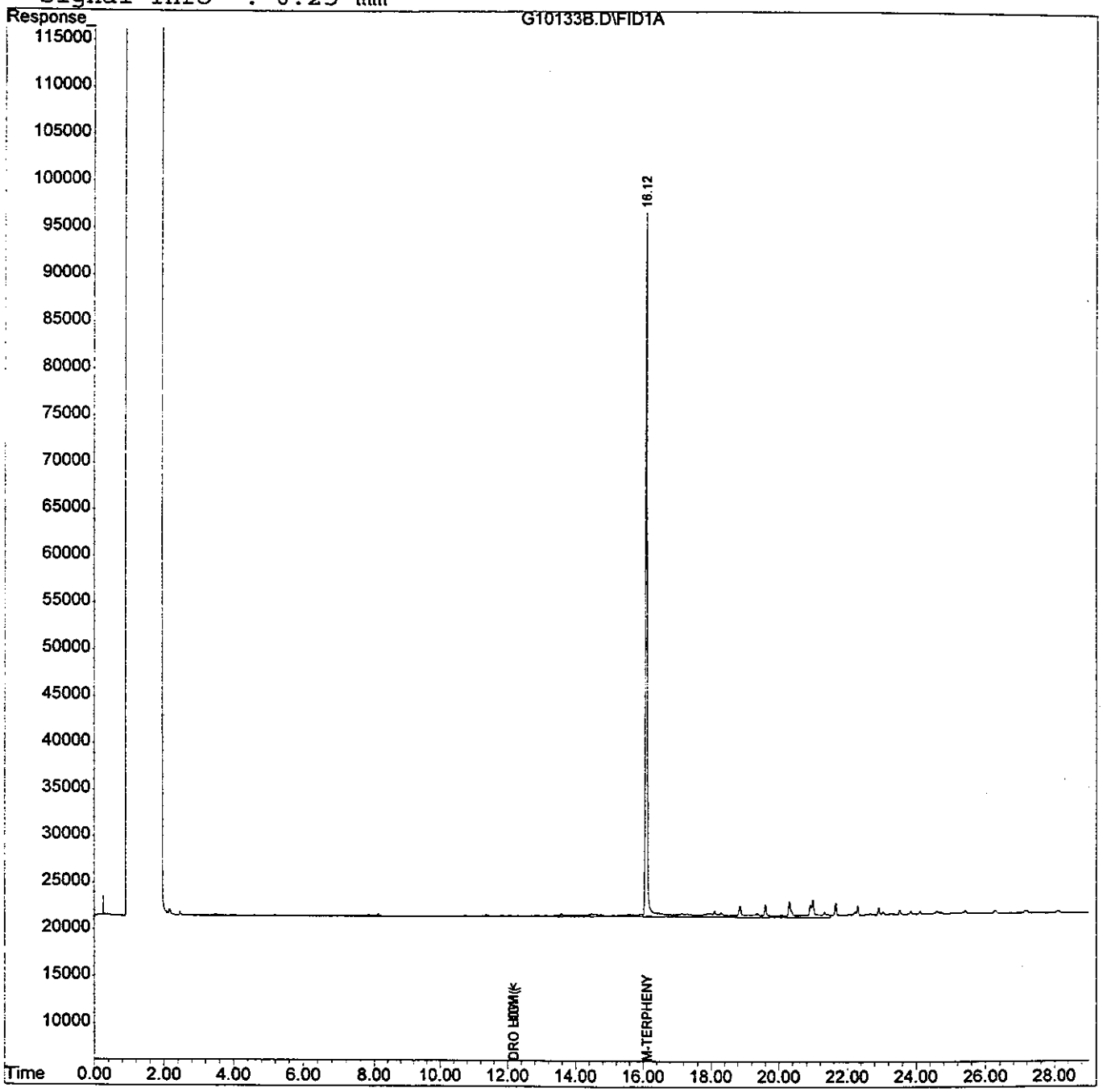

analytics environmental laboratory LLC

195 Commerce Way
Portsmouth, New Hampshire 03801
603-436-5111 Fax 603-430-2151
800-929-9906

Ms. Shana Hooth
Foster Wheeler Environmental Corp.
P.O. Box 4350
Middletown RI 02842

October 27, 2000

SAMPLE DATA

Lab Sample ID:	44459-1
Matrix:	Solid
Percent Solid:	87
Dilution Factor:	1.1
Collection Date:	10/24/00
Lab Receipt Date:	10/25/00
Extraction Date:	10/25/00
Analysis Date:	10/26/00

CLIENT SAMPLE ID

Project Name: Brunswick NAS Old Fuel Farm

Project Number:

Field Sample ID: TA-369.2-SW5

ANALYTICAL RESULTS DIESEL RANGE ORGANICS

Result	Units	Quantitation Limit
ND	mg/kg	6

Surrogate Standard Recovery

m-Terphenyl	87	%

ND=None Detected J=Estimated E=Exceeds Calibration Range B=Detected in Blank

METHODOLOGY: Sample analyzed according to "Maine HETL Method 4.1.25, September 6, 1995".

COMMENTS: Results are expressed on a dry weight basis.

Authorized signature

Quantitation Report (QT Reviewed)

Data File : D:\HPCHEM\2\DATA\102500-G\G10136.D
Acq On : 26 Oct 2000 2:32 am
Sample : 44459-1
Misc : SOIL
IntFile : AUTOINT1.E
Quant Time: Oct 26 8:28 2000 Quant Results File: D08230.RES

Vial: 14
Operator:
Inst : Instr. G
Multiplr: 1.00

Quant Method : C:\HPCHEM\2\METHODS\D08230.M (Chemstation Integrator)
Title : DRO
Last Update : Sun Oct 01 23:04:17 2000
Response via : Multiple Level Calibration
DataAcq Meth : TPH.M

Volume Inj. : 1ul
Signal Phase : Rtx-5MS
Signal Info : 0.25 mm

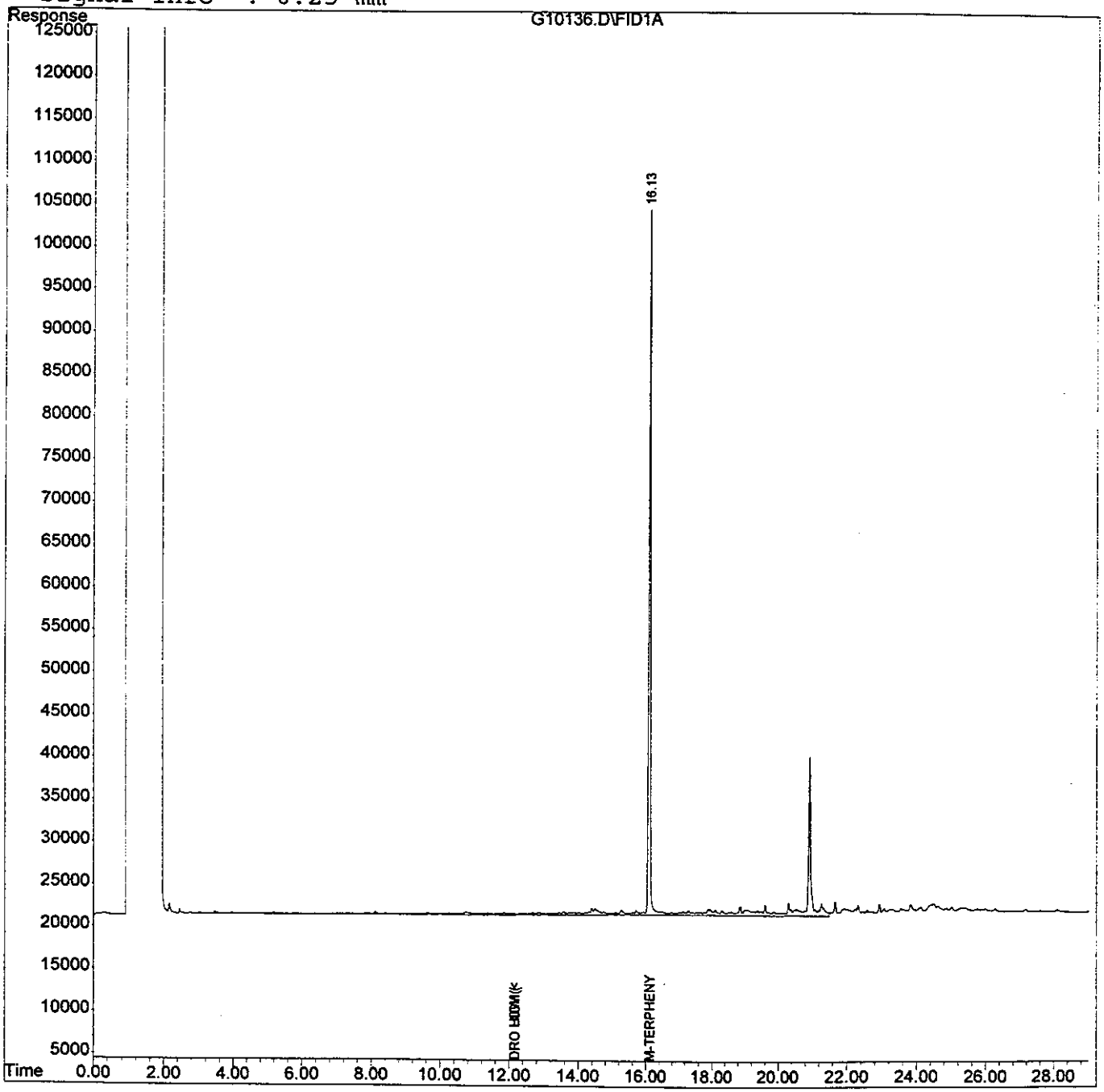

analytics environmental laboratory LLC

195 Commerce Way
Portsmouth, New Hampshire 03801
603-436-5111 Fax 603-430-2151
800-929-9906

Ms. Shana Hooth
Foster Wheeler Environmental Corp.
P.O. Box 4350
Middletown RI 02842

October 27, 2000

SAMPLE DATA

Lab Sample ID:	44459-2
Matrix:	Solid
Percent Solid:	87
Dilution Factor:	1.1
Collection Date:	10/24/00
Lab Receipt Date:	10/25/00
Extraction Date:	10/25/00
Analysis Date:	10/26/00

CLIENT SAMPLE ID

Project Name: Brunswick NAS Old Fuel Farm

Project Number:

Field Sample ID: TA-369.3-SW1

ANALYTICAL RESULTS DIESEL RANGE ORGANICS

Result	Units	Quantitation Limit
7	mg/kg	6

Surrogate Standard Recovery

m-Terphenyl	88	%

ND=None Detected J=Estimated E=Exceeds Calibration Range B=Detected in Blank

METHODOLOGY: Sample analyzed according to "Maine HETL Method 4.1.25, September 6, 1995".

COMMENTS: Results are expressed on a dry weight basis.

DRO Report

Authorized signature

Quantitation Report (QT Reviewed)

Data File : D:\HPCHEM\2\DATA\102500-G\G10137.D
Acq On : 26 Oct 2000 3:08 am
Sample : 44459-2
Misc : SOIL
IntFile : AUTOINT1.E
Quant Time: Oct 26 8:24 2000 Quant Results File: D08230.RES

Vial: 15
Operator:
Inst : Instr. G
Multiplr: 1.00

Quant Method : C:\HPCHEM\2\METHODS\D08230.M (Chemstation Integrator)
Title : DRO
Last Update : Sun Oct 01 23:04:17 2000
Response via : Multiple Level Calibration
DataAcq Meth : TPH.M

Volume Inj. : 1ul
Signal Phase : Rtx-5MS
Signal Info : 0.25 mm

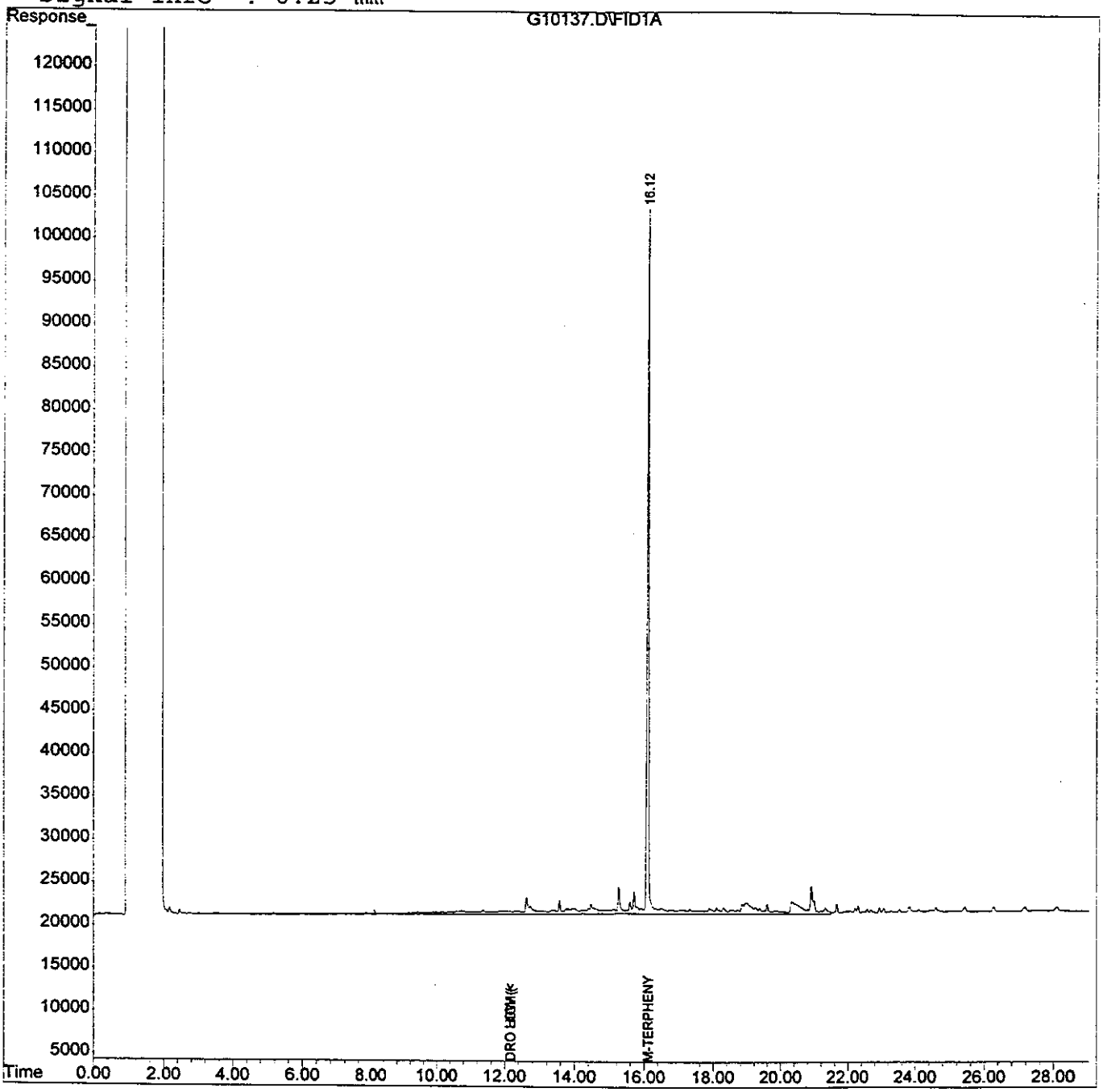

analytics environmental laboratory LLC

195 Commerce Way
Portsmouth, New Hampshire 03801
603-436-5111 Fax 603-430-2151
800-929-9906

Ms. Shana Hooth
Foster Wheeler Environmental Corp.
P.O. Box 4350
Middletown RI 02842

October 27, 2000

SAMPLE DATA

Lab Sample ID:	44459-3
Matrix:	Solid
Percent Solid:	85
Dilution Factor:	1.2
Collection Date:	10/24/00
Lab Receipt Date:	10/25/00
Extraction Date:	10/25/00
Analysis Date:	10/26/00

CLIENT SAMPLE ID

Project Name: Brunswick NAS Old Fuel Farm

Project Number:

Field Sample ID: TA-369.3-BOT1

ANALYTICAL RESULTS DIESEL RANGE ORGANICS

Result	Units	Quantitation Limit
30	mg/kg	6

Surrogate Standard Recovery

m-Terphenyl 77 %

ND=None Detected J=Estimated E=Exceeds Calibration Range B=Detected in Blank

METHODOLOGY: Sample analyzed according to "Maine HETL Method 4.1.25, September 6, 1995".

COMMENTS: Results are expressed on a dry weight basis.

Authorized signature

Quantitation Report (QT Reviewed)

Data File : D:\HPCHEM\2\DATA\102500-G\G10138.D
Acq On : 26 Oct 2000 3:44 am
Sample : 44459-3
Misc : SOIL
IntFile : AUTOINT1.E
Quant Time: Oct 26 8:30 2000 Quant Results File: D08230.RES

Vial: 16
Operator:
Inst : Instr. G
Multiplr: 1.00

Quant Method : C:\HPCHEM\2\METHODS\D08230.M (Chemstation Integrator)
Title : DRO
Last Update : Sun Oct 01 23:04:17 2000
Response via : Multiple Level Calibration
DataAcq Meth : TPH.M

Volume Inj. : 1ul
Signal Phase : Rtx-5MS
Signal Info : 0.25 mm

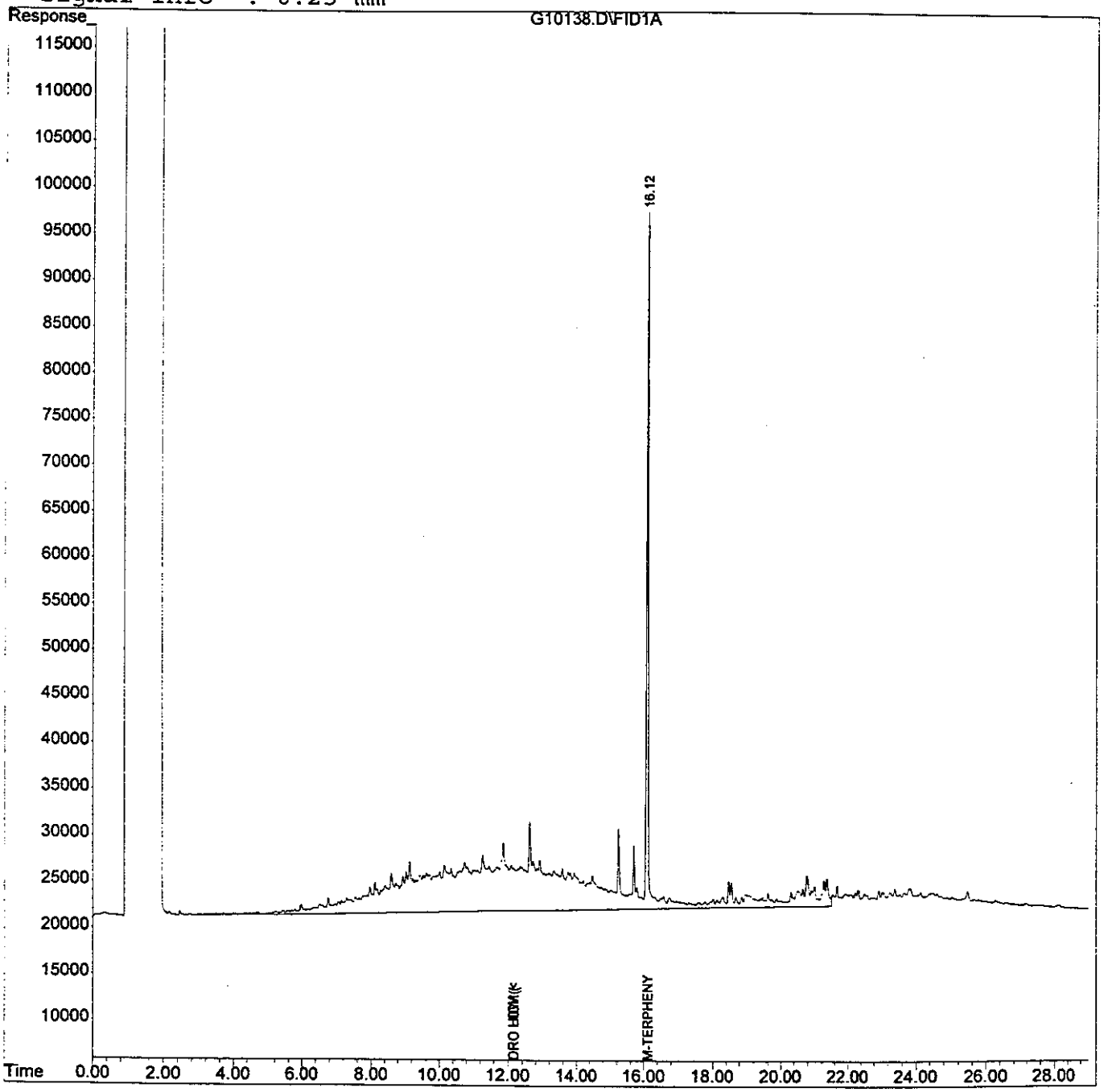

analytics environmental laboratory LLC

195 Commerce Way
Portsmouth, New Hampshire 03801
603-436-5111 Fax 603-430-2151
800-929-9906

Ms. Shana Hooth
Foster Wheeler Environmental Corp.
P.O. Box 4350
Middletown RI 02842

October 27, 2000

SAMPLE DATA

Lab Sample ID: 44459-4
Matrix: Solid
Percent Solid: 87
Dilution Factor: 1.1
Collection Date: 10/24/00
Lab Receipt Date: 10/25/00
Extraction Date: 10/25/00
Analysis Date: 10/26/00

CLIENT SAMPLE ID

Project Name: Brunswick NAS Old Fuel Farm

Project Number:

Field Sample ID: TA-369.3-SW3

ANALYTICAL RESULTS DIESEL RANGE ORGANICS

Result	Units	Quantitation Limit
6	mg/kg	6

Surrogate Standard Recovery

m-Terphenyl	90	%

ND=None Detected J=Estimated E=Exceeds Calibration Range B=Detected in Blank

METHODOLOGY: Sample analyzed according to "Maine HETL Method 4.1.25, September 6, 1995".

COMMENTS: Results are expressed on a dry weight basis.

DRO Report

Authorized signature

Quantitation Report (QT Reviewed)

Data File : D:\HPCHEM\2\DATA\102500-G\G10139.D
Acq On : 26 Oct 2000 4:19 am
Sample : 44459-4
Misc : SOIL
IntFile : AUTOINT1.E
Quant Time: Oct 26 8:31 2000 Quant Results File: D08230.RES

Vial: 17
Operator:
Inst : Instr. G
Multiplr: 1.00

Quant Method : C:\HPCHEM\2\METHODS\D08230.M (Chemstation Integrator)
Title : DRO
Last Update : Sun Oct 01 23:04:17 2000
Response via : Multiple Level Calibration
DataAcq Meth : TPH.M

Volume Inj. : 1ul
Signal Phase : Rtx-5MS
Signal Info : 0.25 mm

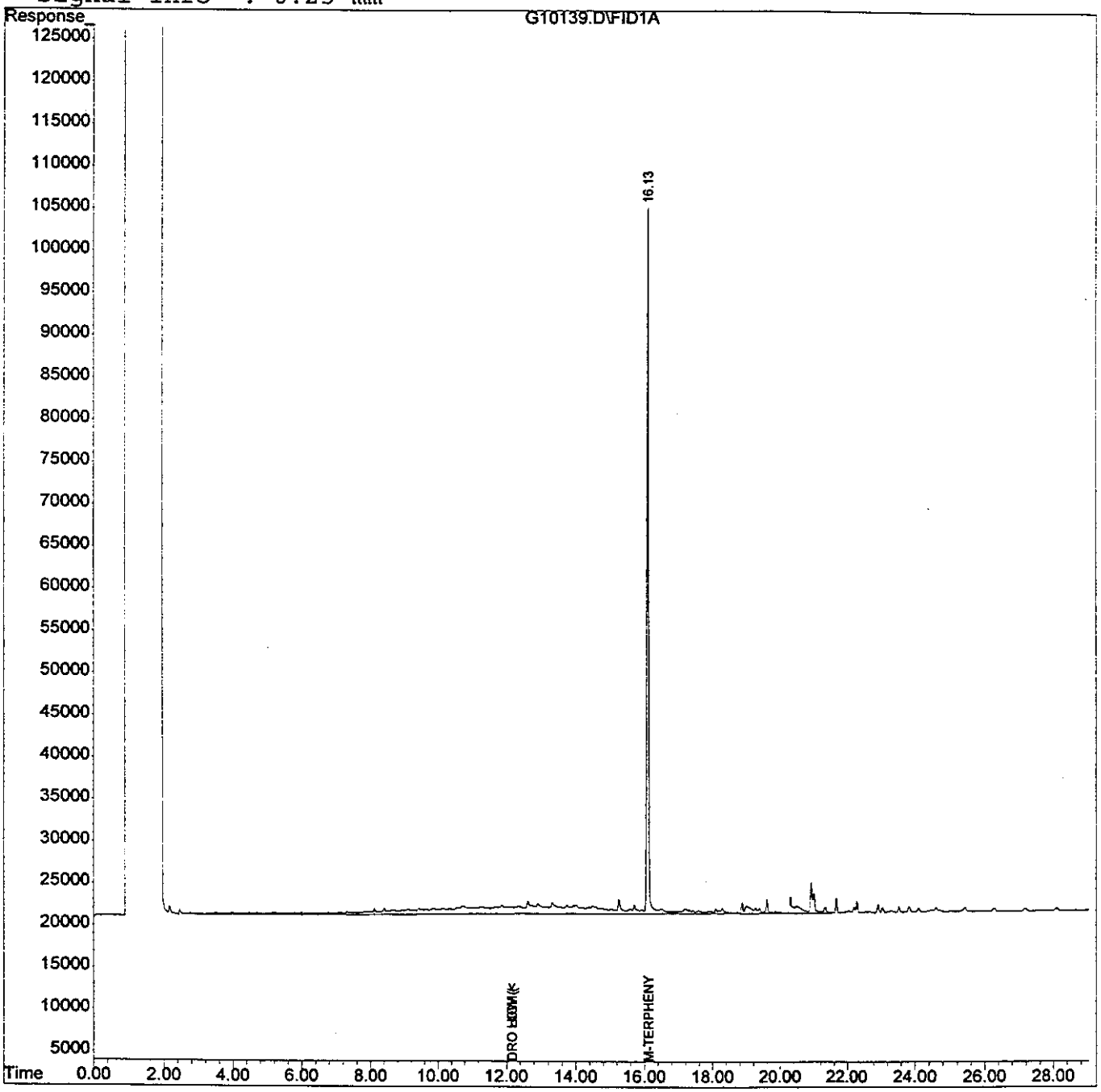

analytics environmental laboratory LLC

195 Commerce Way
Portsmouth, New Hampshire 03801
603-436-5111 Fax 603-430-2151
800-929-9906

Ms. Shana Hooth
Foster Wheeler Environmental Corp.
P.O. Box 4350
Middletown RI 02842

October 27, 2000

SAMPLE DATA

Lab Sample ID:	44459-5
Matrix:	Solid
Percent Solid:	80
Dilution Factor:	1.2
Collection Date:	10/25/00
Lab Receipt Date:	10/25/00
Extraction Date:	10/25/00
Analysis Date:	10/26/00

CLIENT SAMPLE ID

Project Name: Brunswick NAS Old Fuel Farm

Project Number:

Field Sample ID: TA-369.2-BOT4

ANALYTICAL RESULTS DIESEL RANGE ORGANICS

Result	Units	Quantitation Limit
162	mg/kg	6

Surrogate Standard Recovery

m-Terphenyl 82 %

ND=None Detected J=Estimated E=Exceeds Calibration Range B=Detected in Blank

METHODOLOGY: Sample analyzed according to "Maine HETL Method 4.1.25, September 6, 1995".

COMMENTS: Results are expressed on a dry weight basis.

Authorized signature

Quantitation Report (QT Reviewed)

Data File : D:\HPCHEM\2\DATA\102500-G\G10140.D
Acq On : 26 Oct 2000 4:55 am
Sample : 44459-5
Misc : SOIL
IntFile : AUTOINT1.E
Quant Time: Oct 26 8:31 2000 Quant Results File: D08230.RES

Vial: 18
Operator:
Inst : Instr. G
Multiplr: 1.00

Quant Method : C:\HPCHEM\2\METHODS\D08230.M (Chemstation Integrator)
Title : DRO
Last Update : Sun Oct 01 23:04:17 2000
Response via : Multiple Level Calibration
DataAcq Meth : TPH.M

Volume Inj. : 1ul
Signal Phase : Rtx-5MS
Signal Info : 0.25 mm

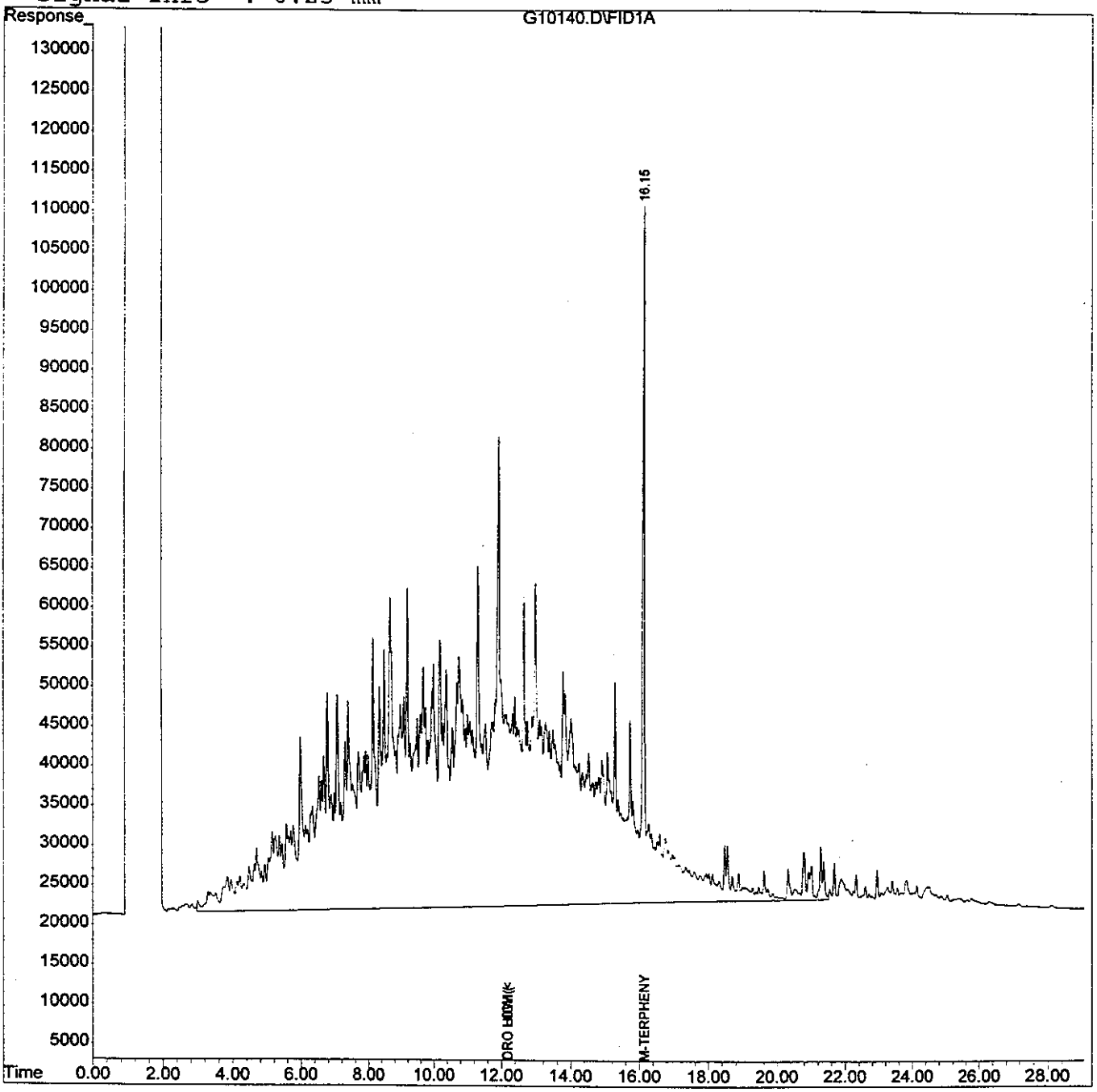

analytics environmental laboratory LLC

195 Commerce Way
Portsmouth, New Hampshire 03801
603-436-5111 Fax 603-430-2151
800-929-9906

Ms. Shana Hooth
Foster Wheeler Environmental Corp.
P.O. Box 4350
Middletown RI 02842

October 27, 2000

SAMPLE DATA

Lab Sample ID:	44459-6
Matrix:	Solid
Percent Solid:	80
Dilution Factor:	1.2
Collection Date:	10/25/00
Lab Receipt Date:	10/25/00
Extraction Date:	10/25/00
Analysis Date:	10/26/00

CLIENT SAMPLE ID

Project Name: Brunswick NAS Old Fuel Farm

Project Number:

Field Sample ID: TA-369.2-BOT6

ANALYTICAL RESULTS DIESEL RANGE ORGANICS

Result	Units	Quantitation Limit
ND	mg/kg	6

Surrogate Standard Recovery

m-Terphenyl	67	%

ND=None Detected J=Estimated E=Exceeds Calibration Range B=Detected in Blank

METHODOLOGY: Sample analyzed according to "Maine HETL Method 4.1.25, September 6, 1995".

COMMENTS: Results are expressed on a dry weight basis.

DRO Report

Authorized signature

Quantitation Report (QT Reviewed)

Data File : D:\HPCHEM\2\DATA\102500-G\G10141.D
Acq On : 26 Oct 2000 5:30 am
Sample : 44459-6
Misc : SOIL
IntFile : AUTOINT1.E
Quant Time: Oct 26 8:32 2000 Quant Results File: D08230.RES

Vial: 19
Operator:
Inst : Instr. G
Multiplr: 1.00

Quant Method : C:\HPCHEM\2\METHODS\D08230.M (Chemstation Integrator)
Title : DRO
Last Update : Sun Oct 01 23:04:17 2000
Response via : Multiple Level Calibration
DataAcq Meth : TPH.M

Volume Inj. : 1ul
Signal Phase : Rtx-5MS
Signal Info : 0.25 mm

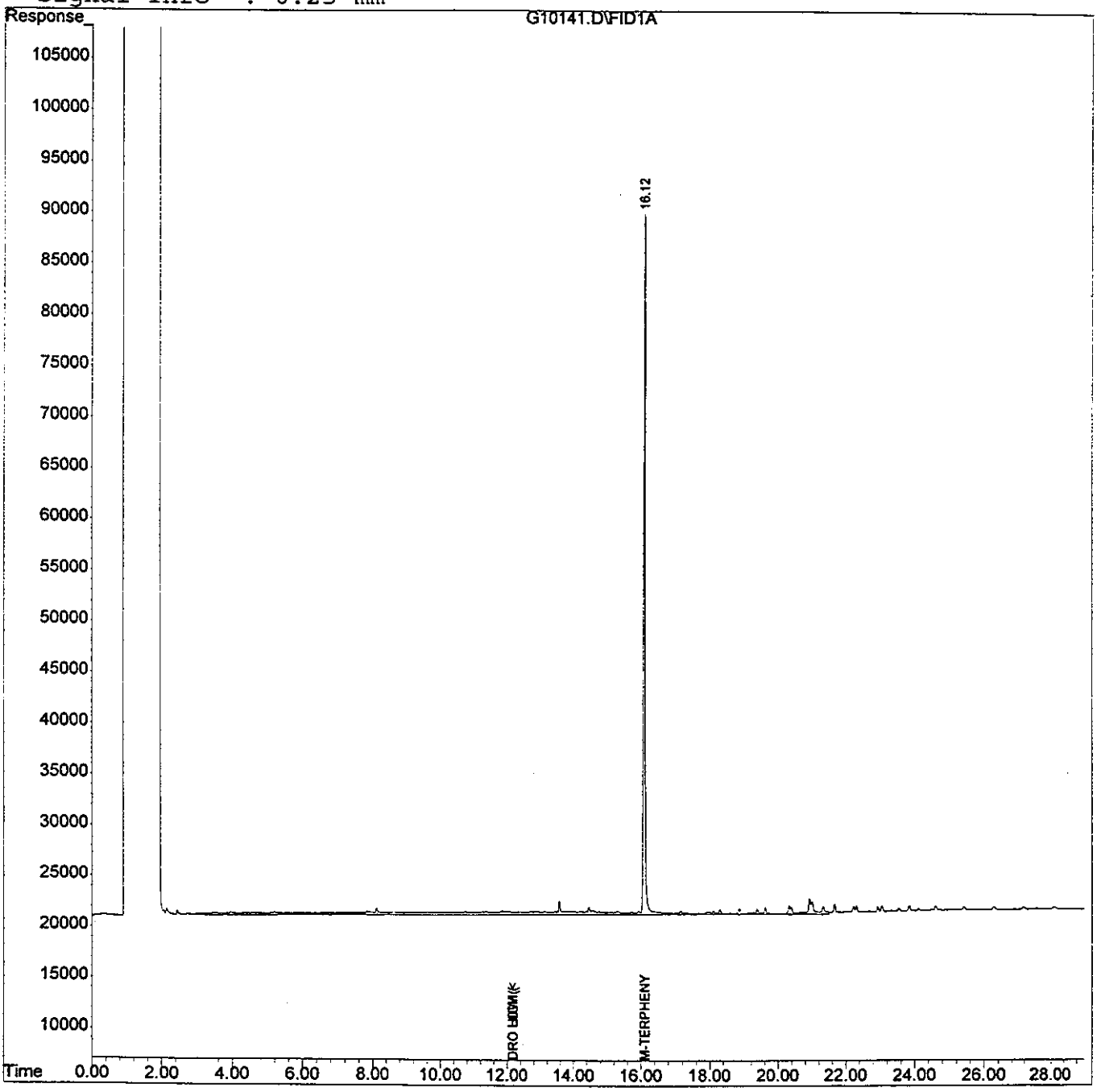

analytics environmental laboratory LLC

195 Commerce Way
Portsmouth, New Hampshire 03801
603-436-5111 Fax 603-430-2151
800-929-9906

Ms. Shana Hooth
Foster Wheeler Environmental Corp.
P.O. Box 4350
Middletown RI 02842

October 27, 2000

SAMPLE DATA

Lab Sample ID:	44459-7
Matrix:	Solid
Percent Solid:	83
Dilution Factor:	1.2
Collection Date:	10/25/00
Lab Receipt Date:	10/25/00
Extraction Date:	10/25/00
Analysis Date:	10/26/00

CLIENT SAMPLE ID

Project Name: Brunswick NAS Old Fuel Farm

Project Number:

Field Sample ID: TA-369.2-BOT5

ANALYTICAL RESULTS DIESEL RANGE ORGANICS

Result	Units	Quantitation Limit
103	mg/kg	6

Surrogate Standard Recovery

m-Terphenyl	91	%

ND=None Detected J=Estimated E=Exceeds Calibration Range B=Detected in Blank

METHODOLOGY: Sample analyzed according to "Maine HETL Method 4.1.25, September 6, 1995".

COMMENTS: Results are expressed on a dry weight basis.

DRO Report

Authorized signature

Quantitation Report (QT Reviewed)

Data File : D:\HPCHEM\2\DATA\102500-G\G10142.D
Acq On : 26 Oct 2000 6:06 am
Sample : 44459-7
Misc : SOIL
IntFile : AUTOINT1.E
Quant Time: Oct 26 8:33 2000 Quant Results File: D08230.RES

Vial: 20
Operator:
Inst : Instr. G
Multiplr: 1.00

Quant Method : C:\HPCHEM\2\METHODS\D08230.M (Chemstation Integrator)
Title : DRO
Last Update : Sun Oct 01 23:04:17 2000
Response via : Multiple Level Calibration
DataAcq Meth : TPH.M

Volume Inj. : 1ul
Signal Phase : Rtx-5MS
Signal Info : 0.25 mm

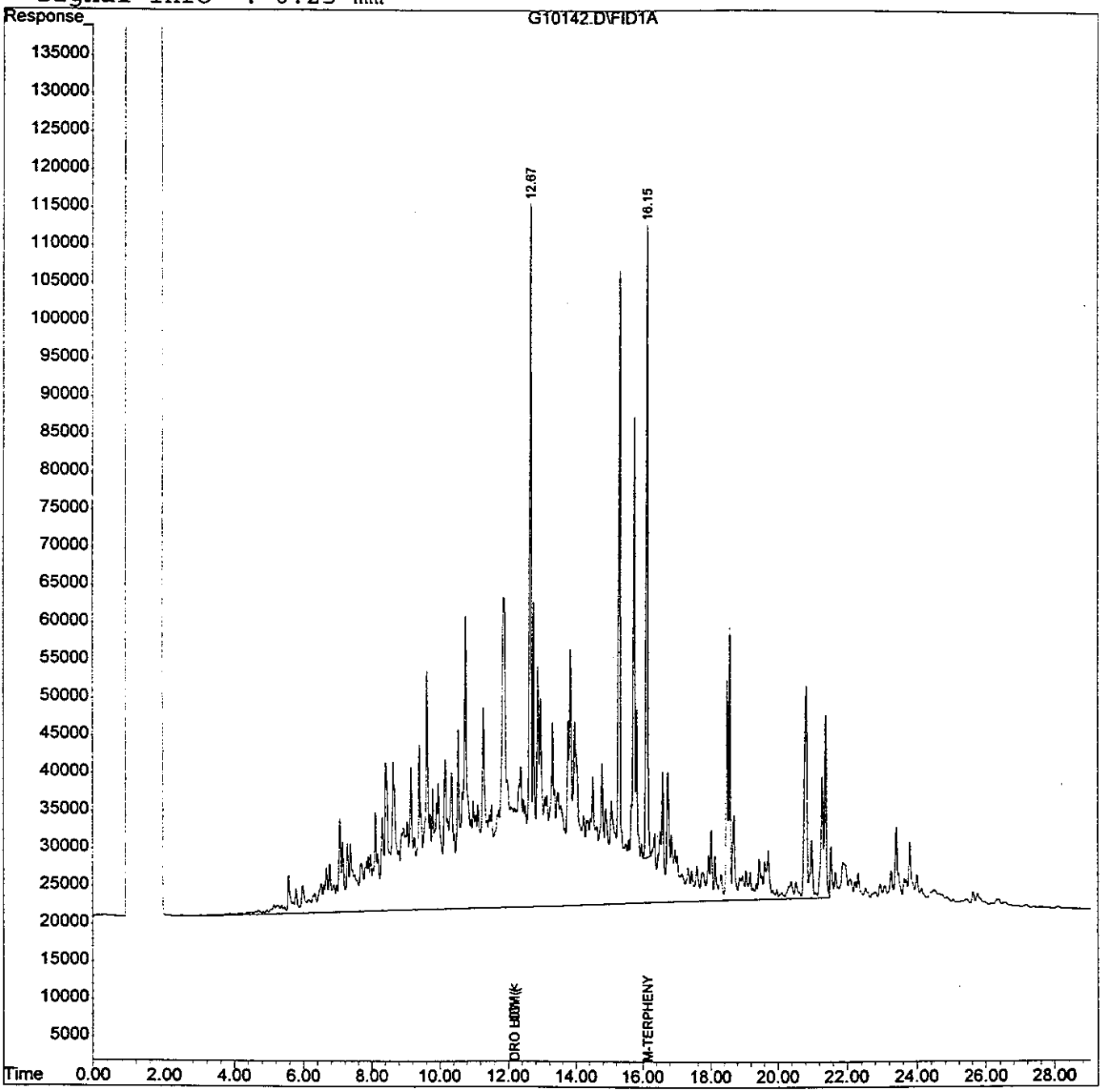

analytics environmental laboratory LLC

195 Commerce Way
Portsmouth, New Hampshire 03801
603-436-5111 Fax 603-430-2151
800-929-9906

Ms. Shana Hooth
Foster Wheeler Environmental Corp.
P.O. Box 4350
Middletown RI 02842

October 27, 2000

SAMPLE DATA

Lab Sample ID:	44459-8
Matrix:	Solid
Percent Solid:	79
Dilution Factor:	1.2
Collection Date:	10/25/00
Lab Receipt Date:	10/25/00
Extraction Date:	10/25/00
Analysis Date:	10/26/00

CLIENT SAMPLE ID

Project Name: Brunswick NAS Old Fuel Farm

Project Number:

Field Sample ID: TA-369.2-BOT3

ANALYTICAL RESULTS DIESEL RANGE ORGANICS

Result	Units	Quantitation Limit
42	mg/kg	6

Surrogate Standard Recovery

m-Terphenyl	77	%

ND=None Detected J=Estimated E=Exceeds Calibration Range B=Detected in Blank

METHODOLOGY: Sample analyzed according to "Maine HETL Method 4.1.25, September 6, 1995".

COMMENTS: Results are expressed on a dry weight basis.

Authorized signature

Quantitation Report (QT Reviewed)

Data File : D:\HPCHEM\2\DATA\102500-G\G10143.D
Acq On : 26 Oct 2000 6:42 am
Sample : 44459-8
Misc : SOIL
IntFile : AUTOINT1.E
Quant Time: Oct 26 8:33 2000 Quant Results File: D08230.RES

Vial: 21
Operator:
Inst : Instr. G
Multiplr: 1.00

Quant Method : C:\HPCHEM\2\METHODS\D08230.M (Chemstation Integrator)
Title : DRO
Last Update : Sun Oct 01 23:04:17 2000
Response via : Multiple Level Calibration
DataAcq Meth : TPH.M

Volume Inj. : 1ul
Signal Phase : Rtx-5MS
Signal Info : 0.25 mm

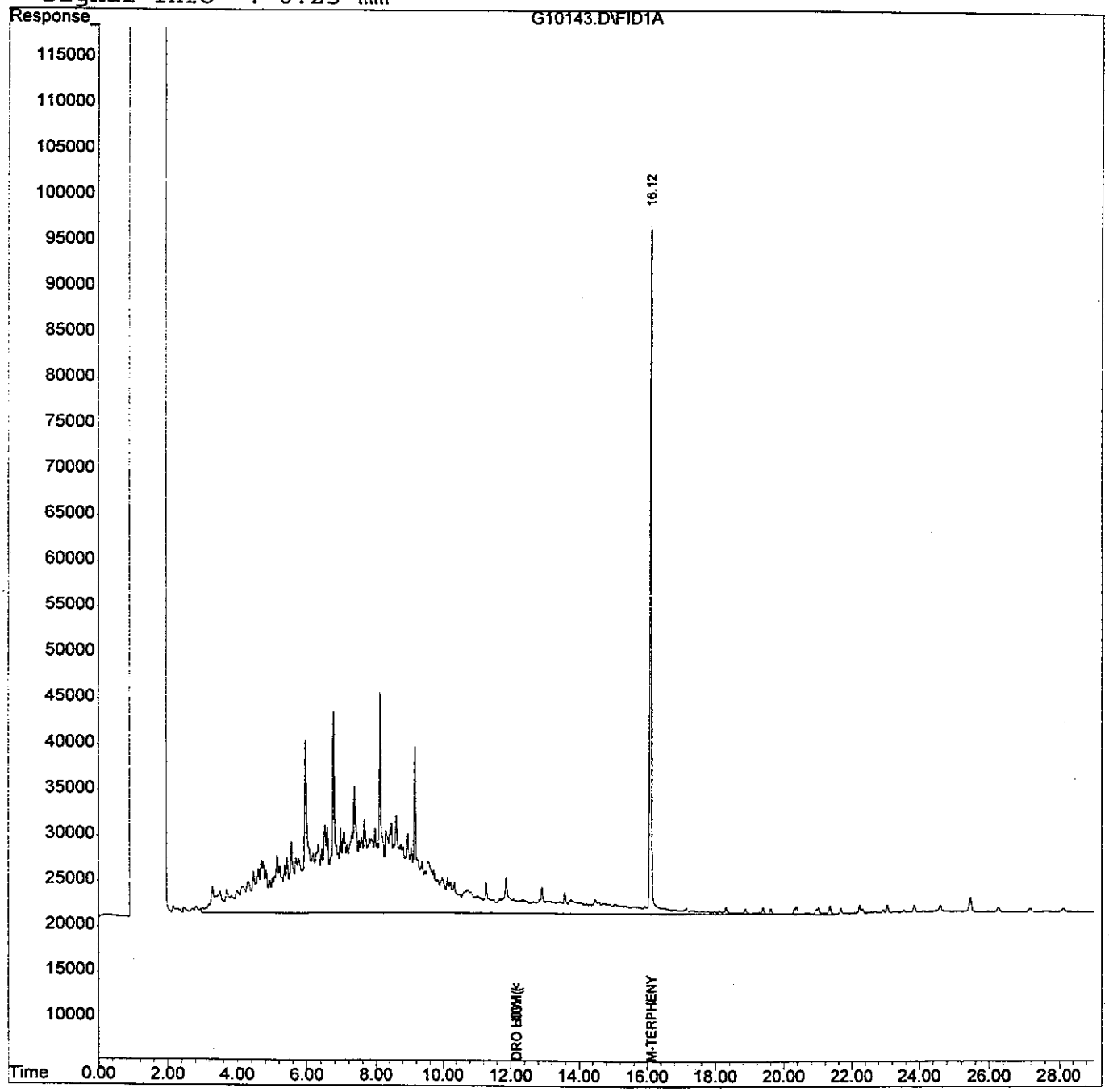

analytics environmental laboratory LLC

195 Commerce Way
Portsmouth, New Hampshire 03801
603-436-5111 Fax 603-430-2151
800-929-9906

Ms. Shana Hooth
Foster Wheeler Environmental Corp.
P.O. Box 4350
Middletown RI 02842

October 27, 2000

SAMPLE DATA

Lab Sample ID:	44459-9
Matrix:	Solid
Percent Solid:	80
Dilution Factor:	1.2
Collection Date:	10/25/00
Lab Receipt Date:	10/25/00
Extraction Date:	10/25/00
Analysis Date:	10/26/00

CLIENT SAMPLE ID

Project Name: Brunswick NAS Old Fuel Farm

Project Number:

Field Sample ID: TA-369.2-BOT2

ANALYTICAL RESULTS DIESEL RANGE ORGANICS

Result	Units	Quantitation Limit
23	mg/kg	6

Surrogate Standard Recovery

m-Terphenyl	82	%

ND=None Detected J=Estimated E=Exceeds Calibration Range B=Detected in Blank

METHODOLOGY: Sample analyzed according to "Maine HETL Method 4.1.25, September 6, 1995".

COMMENTS: Results are expressed on a dry weight basis.

DRO Report

Authorized signature

Quantitation Report (QT Reviewed)

Data File : D:\HPCHEM\2\DATA\102500-G\G10144.D
Acq On : 26 Oct 2000 7:18 am
Sample : 44459-9
Misc : SOIL
IntFile : AUTOINT1.E
Quant Time: Oct 26 8:35 2000 Quant Results File: D08230.RES

Vial: 22
Operator:
Inst : Instr. G
Multiplr: 1.00

Quant Method : C:\HPCHEM\2\METHODS\D08230.M (Chemstation Integrator)
Title : DRO
Last Update : Sun Oct 01 23:04:17 2000
Response via : Multiple Level Calibration
DataAcq Meth : TPH.M

Volume Inj. : 1ul
Signal Phase : Rtx-5MS
Signal Info : 0.25 mm

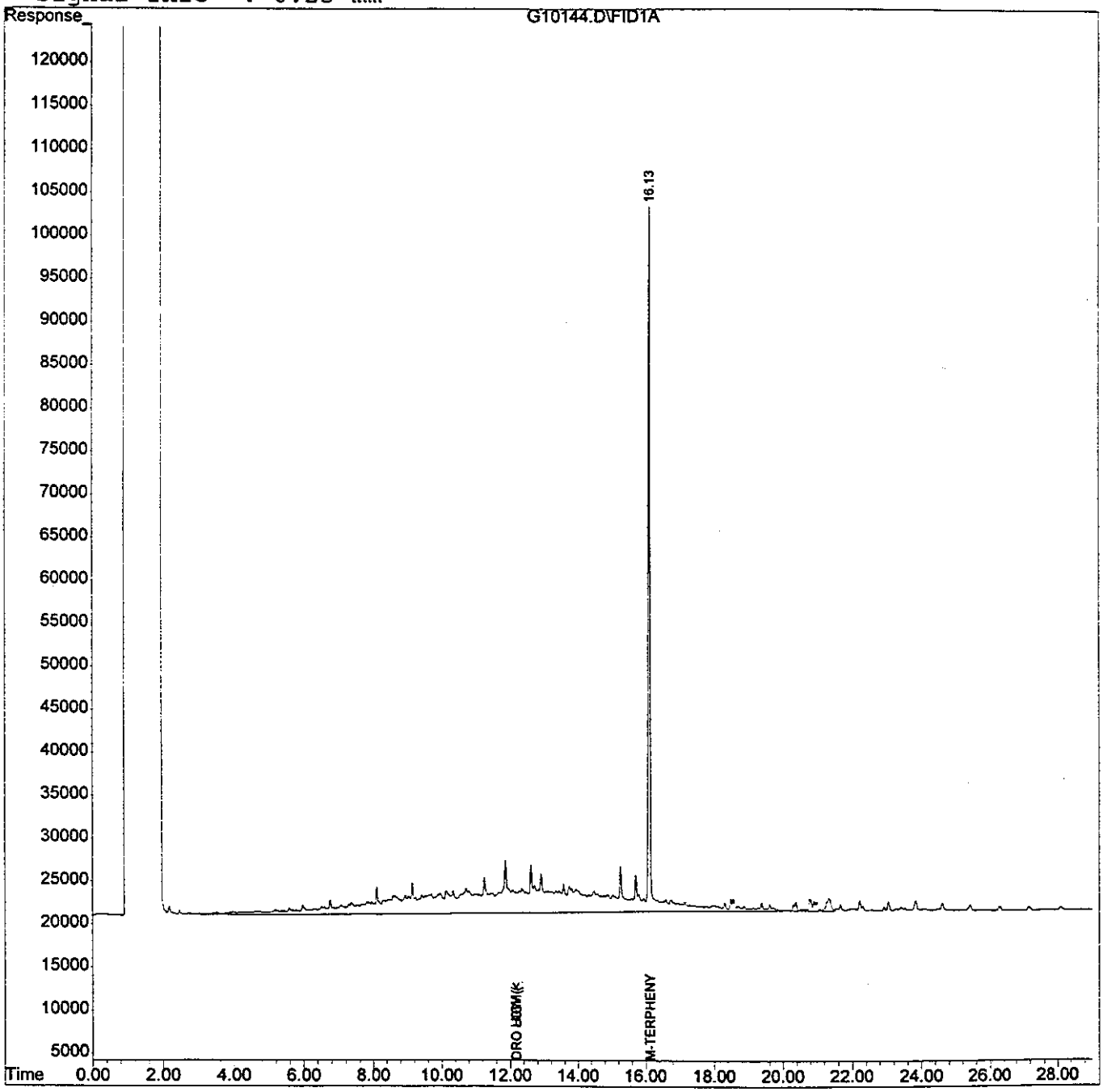

analytics environmental laboratory LLC

195 Commerce Way
Portsmouth, New Hampshire 03801
603-436-5111 Fax 603-430-2151
800-929-9906

Ms. Shana Hooth
Foster Wheeler Environmental Corp.
P.O. Box 4350
Middletown RI 02842

October 27, 2000

SAMPLE DATA

Lab Sample ID:	44459-10
Matrix:	Solid
Percent Solid:	86
Dilution Factor:	1.2
Collection Date:	10/25/00
Lab Receipt Date:	10/25/00
Extraction Date:	10/25/00
Analysis Date:	10/26/00

CLIENT SAMPLE ID

Project Name: Brunswick NAS Old Fuel Farm

Project Number:

Field Sample ID: TA-369.2-SW9

ANALYTICAL RESULTS DIESEL RANGE ORGANICS

Result	Units	Quantitation Limit
ND	mg/kg	6

Surrogate Standard Recovery

m-Terphenyl	71	%

ND=None Detected J=Estimated E=Exceeds Calibration Range B=Detected in Blank

METHODOLOGY: Sample analyzed according to "Maine HETL Method 4.1.25, September 6, 1995".

COMMENTS: Results are expressed on a dry weight basis.

DRO Report

Authorized signature

Quantitation Report (QT Reviewed)

Data File : D:\HPCHEM\2\DATA\102500-G\G10145.D
Acq On : 26 Oct 2000 7:54 am
Sample : 44459-10
Misc : SOIL
IntFile : AUTOINT1.E
Quant Time: Oct 26 8:36 2000 Quant Results File: D08230.RES

Vial: 23
Operator:
Inst : Instr. G
Multiplr: 1.00

Quant Method : C:\HPCHEM\2\METHODS\D08230.M (Chemstation Integrator)
Title : DRO
Last Update : Sun Oct 01 23:04:17 2000
Response via : Multiple Level Calibration
DataAcq Meth : TPH.M

Volume Inj. : 1ul
Signal Phase : Rtx-5MS
Signal Info : 0.25 mm

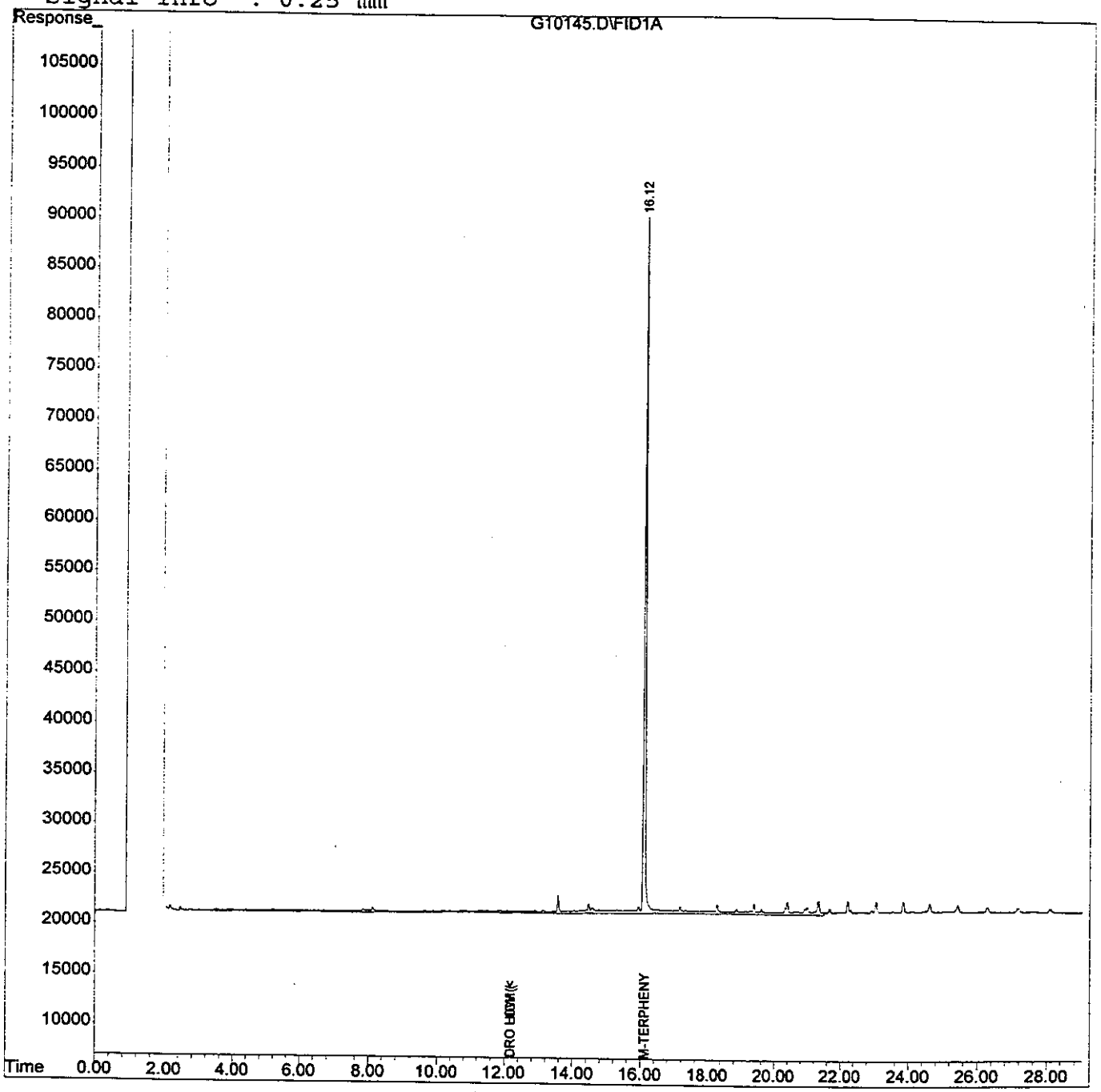

analytics environmental laboratory LLC

195 Commerce Way
Portsmouth, New Hampshire 03801
603-436-5111 Fax 603-430-2151
800-929-9906

Ms. Shana Hooth
Foster Wheeler Environmental Corp.
P.O. Box 4350
Middletown RI 02842

October 27, 2000

SAMPLE DATA

Lab Sample ID: 44459-11
Matrix: Solid
Percent Solid: 81
Dilution Factor: 1.2
Collection Date: 10/25/00
Lab Receipt Date: 10/25/00
Extraction Date: 10/25/00
Analysis Date: 10/26/00

CLIENT SAMPLE ID

Project Name: Brunswick NAS Old Fuel Farm

Project Number:

Field Sample ID: TA-369.2-SW8

ANALYTICAL RESULTS DIESEL RANGE ORGANICS

Result	Units	Quantitation Limit
115	mg/kg	6

Surrogate Standard Recovery

m-Terphenyl	85	%

ND=None Detected J=Estimated E=Exceeds Calibration Range B=Detected in Blank

METHODOLOGY: Sample analyzed according to "Maine HETL Method 4.1.25, September 6, 1995".

COMMENTS: Results are expressed on a dry weight basis.

Authorized signature

Quantitation Report (QT Reviewed)

Data File : D:\HPCHEM\2\DATA\102500-G\G10157.D Vial: 12
Acq On : 26 Oct 2000 3:17 pm Operator:
Sample : 44459-11 Inst : Instr. G
Misc : SOIL Multiplr: 1.00
IntFile : AUTOINT1.E
Quant Time: Oct 27 8:22 2000 Quant Results File: D08230.RES

Quant Method : C:\HPCHEM\2\METHODS\D08230.M (Chemstation Integrator)
Title : DRO
Last Update : Sun Oct 01 23:04:17 2000
Response via : Multiple Level Calibration
DataAcq Meth : TPH.M

Volume Inj. : 1ul
Signal Phase : Rtx-5MS
Signal Info : 0.25 mm

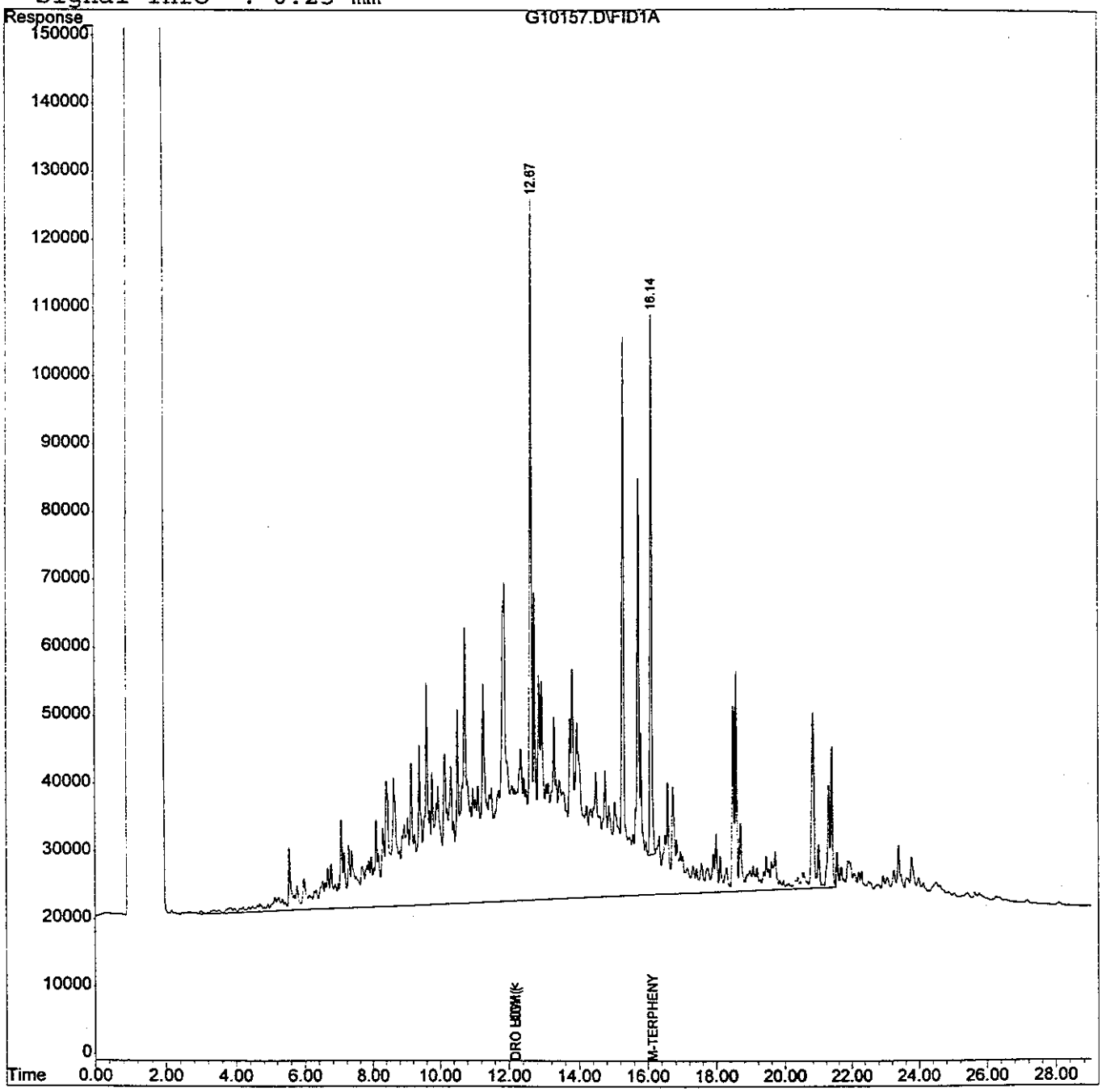

analytics environmental laboratory LLC

195 Commerce Way
Portsmouth, New Hampshire 03801
603-436-5111 Fax 603-430-2151
800-929-9906

Ms. Shana Hooth
Foster Wheeler Environmental Corp.
P.O. Box 4350
Middletown RI 02842

October 27, 2000

SAMPLE DATA

Lab Sample ID:	44459-12
Matrix:	Solid
Percent Solid:	80
Dilution Factor:	1.2
Collection Date:	10/25/00
Lab Receipt Date:	10/25/00
Extraction Date:	10/25/00
Analysis Date:	10/26/00

CLIENT SAMPLE ID

Project Name: Brunswick NAS Old Fuel Farm

Project Number:

Field Sample ID: TA-369.2-SW7

ANALYTICAL RESULTS DIESEL RANGE ORGANICS

Result	Units	Quantitation Limit
94	mg/kg	6

Surrogate Standard Recovery

m-Terphenyl	85	%

ND=None Detected J=Estimated E=Exceeds Calibration Range B=Detected in Blank

METHODOLOGY: Sample analyzed according to "Maine HETL Method 4.1.25, September 6, 1995".

COMMENTS: Results are expressed on a dry weight basis.

DRO Report

Authorized signature

Quantitation Report (QT Reviewed)

Data File : D:\HPCHEM\2\DATA\102500-G\G10153.D Vial: 8
Acq On : 26 Oct 2000 12:53 pm Operator:
Sample : 44459-12 Inst : Instr. G
Misc : SOIL Multiplr: 1.00
IntFile : AUTOINT1.E
Quant Time: Oct 27 8:20 2000 Quant Results File: D08230.RES

Quant Method : C:\HPCHEM\2\METHODS\D08230.M (Chemstation Integrator)
Title : DRO
Last Update : Sun Oct 01 23:04:17 2000
Response via : Multiple Level Calibration
DataAcq Meth : TPH.M

Volume Inj. : 1ul
Signal Phase : Rtx-5MS
Signal Info : 0.25 mm

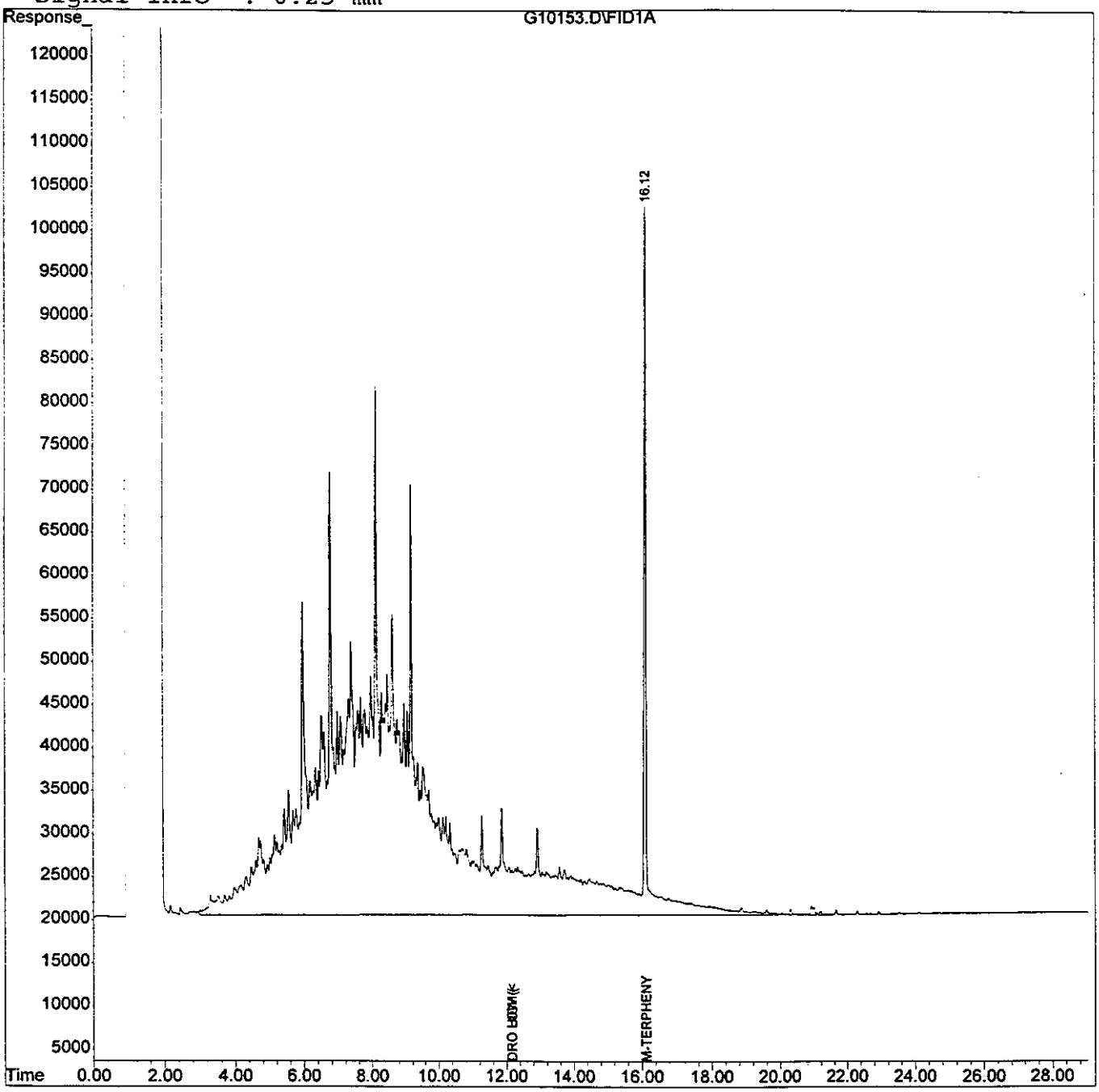

analytics environmental laboratory LLC

195 Commerce Way
Portsmouth, New Hampshire 03801
603-436-5111 Fax 603-430-2151
800-929-9906

Ms. Shana Hooth
Foster Wheeler Environmental Corp.
P.O. Box 4350
Middletown RI 02842

October 27, 2000

SAMPLE DATA

Lab Sample ID:	44459-13
Matrix:	Solid
Percent Solid:	83
Dilution Factor:	1.2
Collection Date:	10/25/00
Lab Receipt Date:	10/25/00
Extraction Date:	10/25/00
Analysis Date:	10/26/00

CLIENT SAMPLE ID

Project Name: Brunswick NAS Old Fuel Farm

Project Number:

Field Sample ID: TA-369.3-SW4

ANALYTICAL RESULTS DIESEL RANGE ORGANICS

Result	Units	Quantitation Limit
49	mg/kg	6

Surrogate Standard Recovery

m-Terphenyl	85	%

ND=None Detected J=Estimated E=Exceeds Calibration Range B=Detected in Blank

METHODOLOGY: Sample analyzed according to "Maine HETL Method 4.1.25, September 6, 1995".

COMMENTS: Results are expressed on a dry weight basis.

DRO Report

Authorized signature

Quantitation Report (QT Reviewed)

Data File : D:\HPCHEM\2\DATA\102500-G\G10158.D Vial: 13
Acq On : 26 Oct 2000 3:53 pm Operator:
Sample : 44459-13 Inst : Instr. G
Misc : SOIL Multiplr: 1.00
IntFile : AUTOINT1.E
Quant Time: Oct 27 8:22 2000 Quant Results File: D08230.RES

Quant Method : C:\HPCHEM\2\METHODS\D08230.M (Chemstation Integrator)
Title : DRO
Last Update : Sun Oct 01 23:04:17 2000
Response via : Multiple Level Calibration
DataAcq Meth : TPH.M

Volume Inj. : 1ul
Signal Phase : Rtx-5MS
Signal Info : 0.25 mm

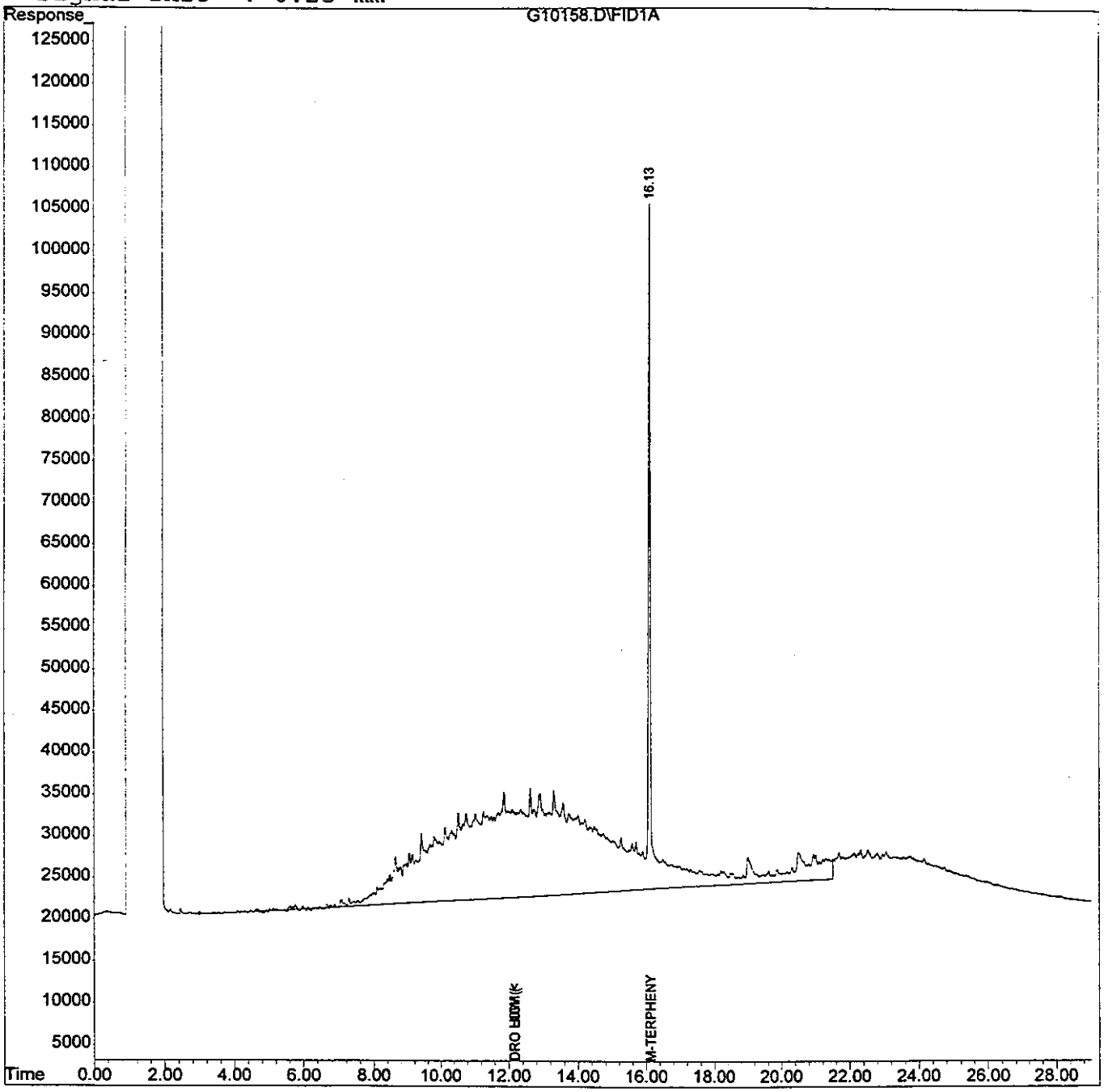

analytics environmental laboratory LLC

195 Commerce Way
Portsmouth, New Hampshire 03801
603-436-5111 Fax 603-430-2151
800-929-9906

Ms. Shana Hooth
Foster Wheeler Environmental Corp.
P.O. Box 4350
Middletown RI 02842

October 27, 2000

SAMPLE DATA

Lab Sample ID:	44459-14
Matrix:	Solid
Percent Solid:	88
Dilution Factor:	1.1
Collection Date:	10/25/00
Lab Receipt Date:	10/25/00
Extraction Date:	10/25/00
Analysis Date:	10/26/00

CLIENT SAMPLE ID

Project Name: Brunswick NAS Old Fuel Farm

Project Number:

Field Sample ID: TA-369.3-SW2

ANALYTICAL RESULTS DIESEL RANGE ORGANICS

Result	Units	Quantitation Limit
55	mg/kg	6

Surrogate Standard Recovery

m-Terphenyl	80	%

ND=None Detected J=Estimated E=Exceeds Calibration Range B=Detected in Blank

METHODOLOGY: Sample analyzed according to "Maine HETL Method 4.1.25, September 6, 1995".

COMMENTS: Chromatogram contains peaks which elute after the DRO window.

* Surrogate recovery affected by sample matrix.

Authorized signature

Quantitation Report (QT Reviewed)

Data File : D:\HPCHEM\2\DATA\102500-G\G10154.D
Acq On : 26 Oct 2000 1:29 pm
Sample : 44459-14
Misc : SOIL
IntFile : AUTOINT1.E
Quant Time: Oct 27 8:20 2000 Quant Results File: D08230.RES

Vial: 9
Operator:
Inst : Instr. G
Multiplr: 1.00

Quant Method : C:\HPCHEM\2\METHODS\D08230.M (Chemstation Integrator)
Title : DRO
Last Update : Sun Oct 01 23:04:17 2000
Response via : Multiple Level Calibration
DataAcq Meth : TPH.M

Volume Inj. : 1ul
Signal Phase : Rtx-5MS
Signal Info : 0.25 mm

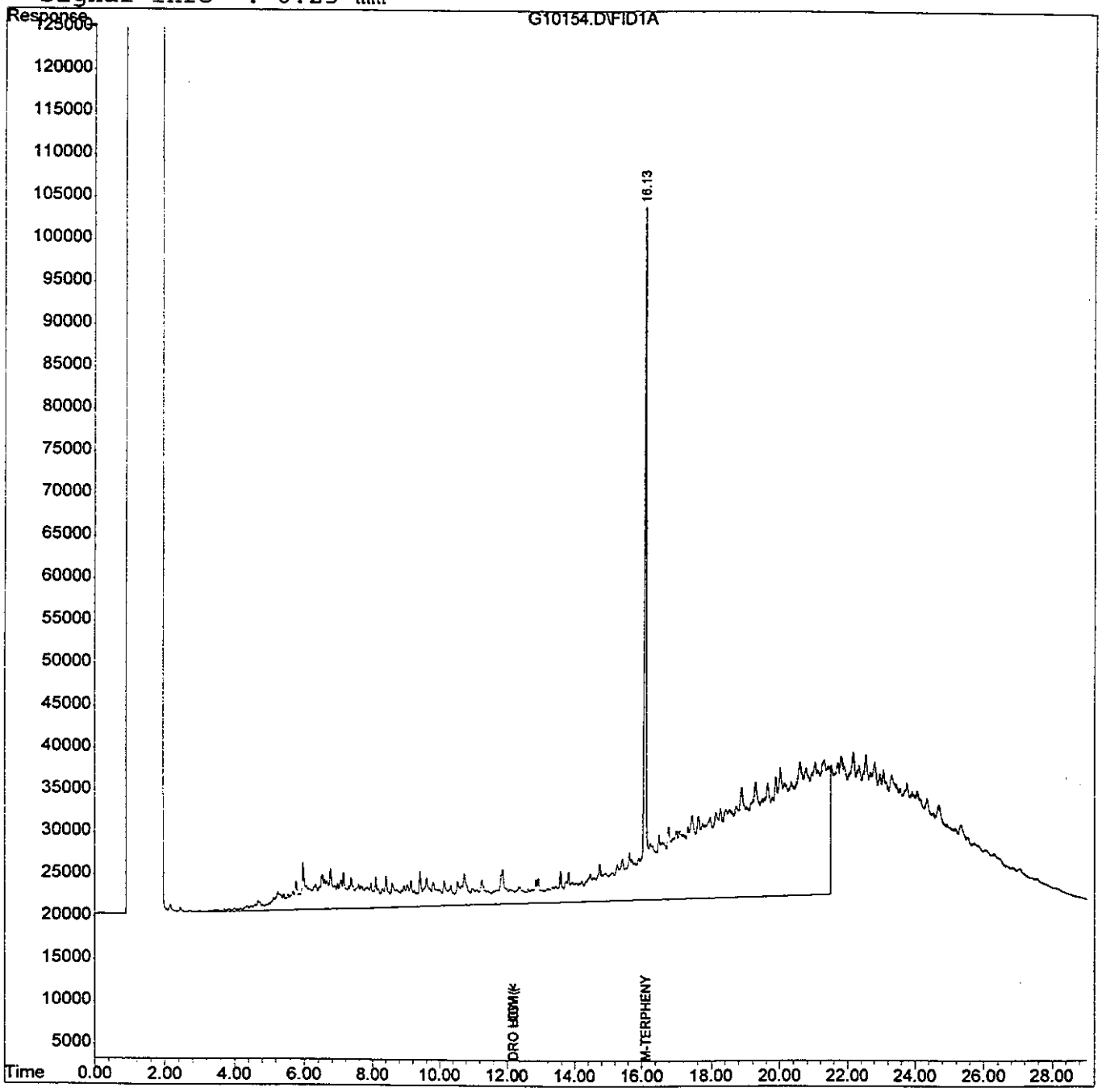

analytics environmental laboratory LLC

195 Commerce Way
Portsmouth, New Hampshire 03801
603-436-5111 Fax 603-430-2151
800-929-9906

Ms. Shana Hooth
Foster Wheeler Environmental Corp.
P.O. Box 4350
Middletown RI 02842

October 27, 2000

SAMPLE DATA

Lab Sample ID:	44459-15
Matrix:	Solid
Percent Solid:	81
Dilution Factor:	1.2
Collection Date:	10/25/00
Lab Receipt Date:	10/25/00
Extraction Date:	10/25/00
Analysis Date:	10/26/00

CLIENT SAMPLE ID

Project Name: Brunswick NAS Old Fuel Farm

Project Number:

Field Sample ID: TA-DUP-01

ANALYTICAL RESULTS DIESEL RANGE ORGANICS

Result	Units	Quantitation Limit
43	mg/kg	6

Surrogate Standard Recovery

m-Terphenyl	78	%

ND=None Detected J=Estimated E=Exceeds Calibration Range B=Detected in Blank

METHODOLOGY: Sample analyzed according to "Maine HETL Method 4.1.25, September 6, 1995".

COMMENTS: Results are expressed on a dry weight basis.

Authorized signature

Quantitation Report (QT Reviewed)

Data File : D:\HPCHEM\2\DATA\102500-G\G10155.D
Acq On : 26 Oct 2000 2:05 pm
Sample : 44459-15
Misc : SOIL
IntFile : AUTOINT1.E
Quant Time: Oct 27 8:21 2000 Quant Results File: D08230.RES

Vial: 10
Operator:
Inst : Instr. G
Multiplr: 1.00

Quant Method : C:\HPCHEM\2\METHODS\D08230.M (Chemstation Integrator)
Title : DRO
Last Update : Sun Oct 01 23:04:17 2000
Response via : Multiple Level Calibration
DataAcq Meth : TPH.M

Volume Inj. : 1ul
Signal Phase : Rtx-5MS
Signal Info : 0.25 mm

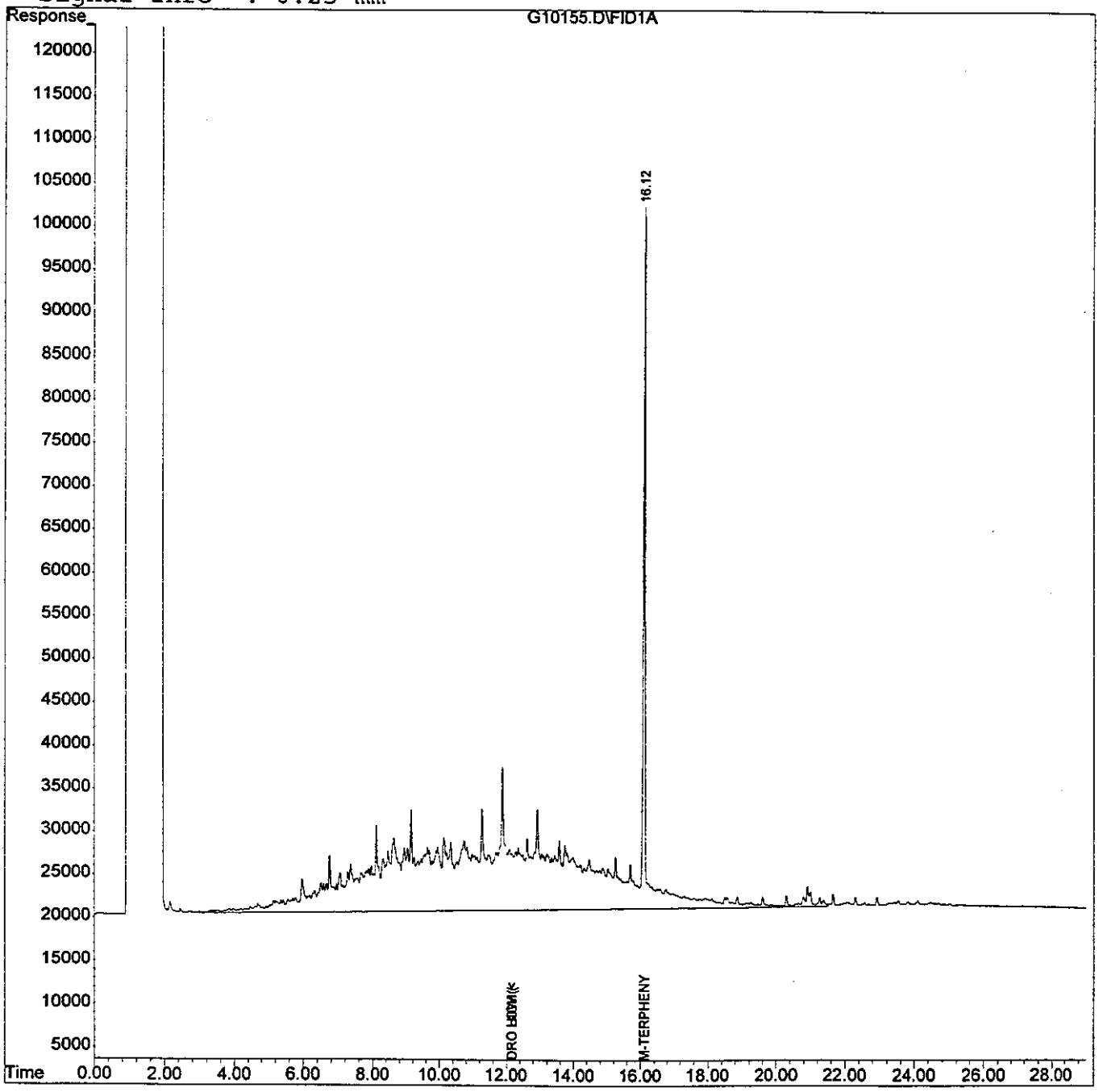

analytics environmental laboratory LLC

195 Commerce Way
Portsmouth, New Hampshire 03801
603-436-5111 Fax 603-430-2151
800-929-9906

Ms. Shana Hooth
Foster Wheeler Environmental Corp.
P.O. Box 4350
Middletown RI 02842

October 27, 2000

SAMPLE DATA

Lab Sample ID: 44459-16
Matrix: Solid
Percent Solid: 85
Dilution Factor: 1.2
Collection Date: 10/25/00
Lab Receipt Date: 10/25/00
Extraction Date: 10/25/00
Analysis Date: 10/26/00

CLIENT SAMPLE ID

Project Name: Brunswick NAS Old Fuel Farm

Project Number:

Field Sample ID: TA-DUP-02

ANALYTICAL RESULTS DIESEL RANGE ORGANICS

Result	Units	Quantitation Limit
ND	mg/kg	6

Surrogate Standard Recovery

m-Terphenyl	86	%

ND=None Detected J=Estimated E=Exceeds Calibration Range B=Detected in Blank

METHODOLOGY: Sample analyzed according to "Maine HETL Method 4.1.25, September 6, 1995".

COMMENTS: Results are expressed on a dry weight basis.

DRO Report

Authorized signature

Quantitation Report (QT Reviewed)

Data File : D:\HPCHEM\2\DATA\102500-G\G10156.D
Acq On : 26 Oct 2000 2:41 pm
Sample : 44459-16
Misc : SOIL
IntFile : AUTOINT1.E
Quant Time: Oct 27 8:21 2000 Quant Results File: D08230.RES

Vial: 11
Operator:
Inst : Instr. G
Multiplr: 1.00

Quant Method : C:\HPCHEM\2\METHODS\D08230.M (Chemstation Integrator)
Title : DRO
Last Update : Sun Oct 01 23:04:17 2000
Response via : Multiple Level Calibration
DataAcq Meth : TPH.M

Volume Inj. : 1ul
Signal Phase : Rtx-5MS
Signal Info : 0.25 mm

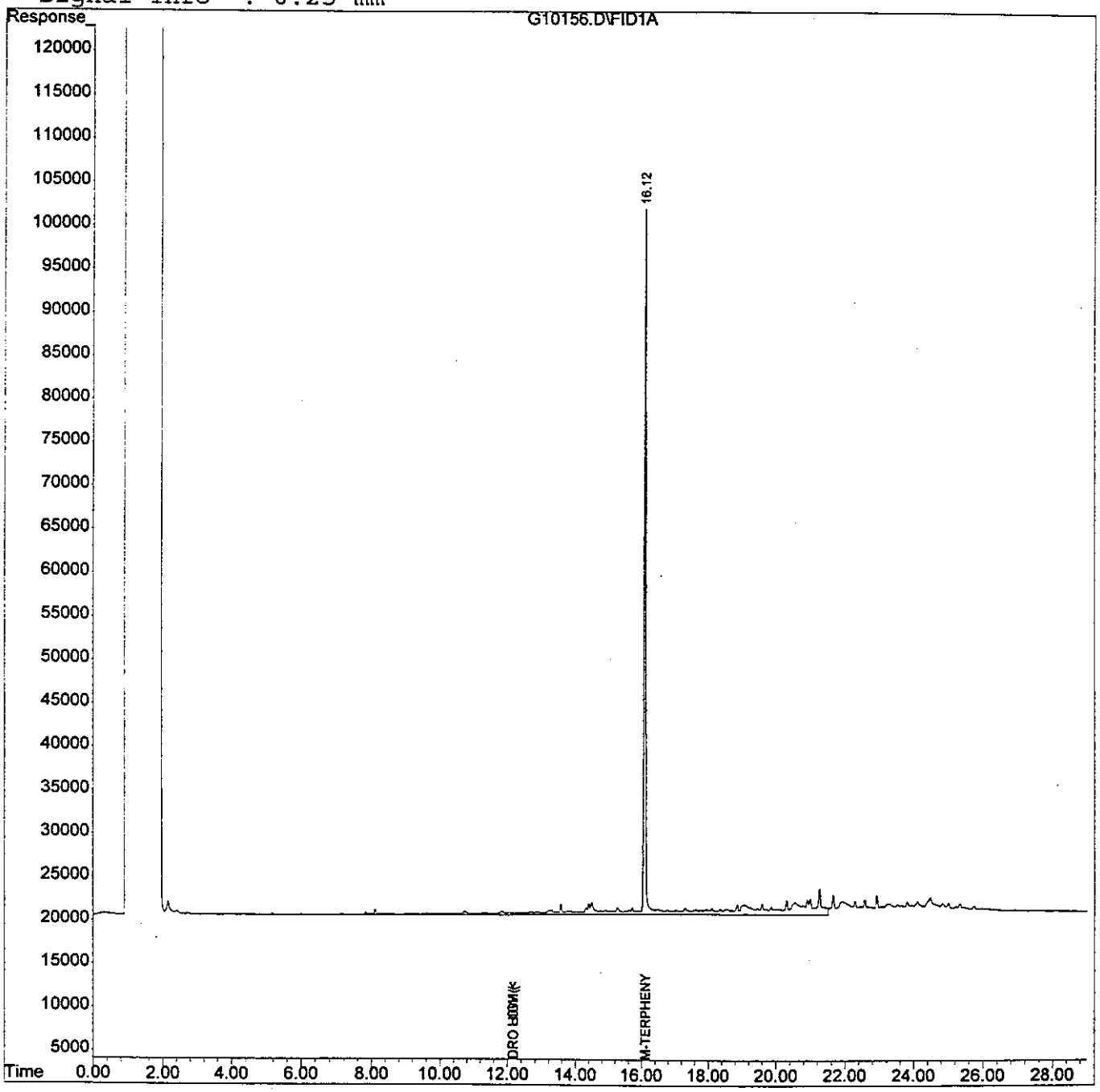

analytics environmental laboratory LLC

195 Commerce Way Suite E
Portsmouth, NH 03801
Phone (603) 436-5111
Fax (603) 430-2151

For Analytics Use Only Rev 2/00

Samples were:
1) Shipped or hand-delivered
2) Temp blank °C N/A Chilled w/Ice
3) Received in good condition Y or N
4) pH checked by: NA
5) Labels checked by: JD 10-25-00

Project#: Proj. Name: Brunswick NAS Old Fuel Farm
Company: FOSTER WHEELER ENVIRONMENTAL CORP.
Contact: Ms. Shana Hooth
Address: P.O. Box 4350
Middletown RI 02842
Phone: (207)725-8834 PO# 028871 Quote #
Sampler (Signature):

Matrix Key: WW=Wastewater, SW=Surfacewater, GW=Groundwater, DW=Drinkingwater, S=Soil/Sludge, O=Oil, E=Extract, X=Other

Container Key: P=plastic G=glass

Station Identification	Sample Date	Sample Time	Analysis	Unpres	4°C	HNO_3	H_2SO_4	HCL	Other	Matrix	Container number/type		pH	Analytics Sample #
TA-369.2-SW5	10-24-00	1430	Maine HETL-4.1.25-DRO							S	1	G		44459-1
TA-369.3-SW1		1515												-2
TA-369.3-BOT1		1525												-3
TA-369.3-SW3		1535												-4
TA-369.2-BOT4	10-25-00	0910												-5
TA-369.2-BOT6		0915												-6
TA-369.2-BOT5		0920												-7
TA-369.2-BOT3		0925												-8
TA-369.2-BOT2		0930												-9
TA-369.2-SW9		0932												-10
TA-369.2-SW8		0935												-11
TA-369.2-SW7		0938												-12

FAX RESULTS? YES NO
Fax # 207-725-9384

Turnaround Request
Standard ☐ Due Date
Priority ☐ Due Date

Comments / Instructions:
48-hour turnaround

Client Code: FWECRI

Page 1 of 2

Received By:	Received By:	Received By:
Time: 1430	Time: 1610	Time:
Date: 10-25-00	Date: 10-25-00	Date:
Relinquished By Sampler: Shana Hooth	Relinquished By:	Relinquished By:

AnalyticsAEL Documents\AEL COC

analytics environmental laboratory LLC

195 Commerce Way Suite E
Portsmouth, NH 03801
Phone (603) 436-5111
Fax (603) 430-2151

For Analytics Use Only Rev 2/00

Samples were:
1) Shipped or hand-delivered
2) Temp blank °C Chilled
3) Received in good condition Y or N
4) pH checked by: N/A
5) Labels checked by: JGD 10-25-00

Project#: Proj. Name: Brunswick NAS Old Fuel Farm
Company: FOSTER WHEELER ENVIRONMENTAL CORP.
Contact: Ms. Shana Hooth
Address: P.O. Box 4350
Middletown RI 02842
Phone: (207)725-8834 PO# 028871 Quote #
Sampler (Signature):

Matrix Key:
WW=Wastewater
SW=Surfacewater
GW=Groundwater
DW=Drinkingwater
S=Soil/Sludge
O=Oil
E=Extract
X=Other

Container Key
P=plastic G=glass

Station Identification	Sample Date	Sample Time	Analysis	Preservation: Unpres	4°C	HNO_3	H_2SO_4	HCL	Other	Matrix	Container number/type			pH	Analytics Sample #
TA-369.3-SW4	10-25-00	1000	Maine HETC 4.1.25-DRO							S	1	G			44459-13
TA-369.3-SW2		1005													-14
TA-DUP-01		0000													-15
TA-DUP-02		0000													-16

FAX RESULTS? YES NO
Fax # 207-725-9384

Turnaround Request
Standard ☐ Due Date
Priority ☐ Due Date

Comments / Instructions:
48-hour turnaround

Client Code: FWECRI

Page 2 of 2

Received By:	Received By:	Received By:
Time: 1430	Time: 1610	Time:
Date: 10-25-00	Date: 10-25-00	Date:
Relinquished By Sampler: Shana Hooth	Relinquished By:	Relinquished By:

AnalyticsAEL Documents\AEL COC

analytics environmental laboratory LLC

195 Commerce Way Suite E
Portsmouth, New Hampshire 03801
603-436-5111 Fax 603-430-2151
800-929-9906
analytics@analyticslab.com

RECEIVED

Ms. Shana Hooth
Foster Wheeler Environmental Corp.
P.O. Box 4350
Middletown RI 02842

Re: Brunswick NAS Old Fuel Farm

Enclosed are the results of the analyses on your sample(s). Please see individual reports for specific methodologies and references. Samples were received in acceptable condition, with the exceptions noted on the chain of custody.

If you have any further question on the analytical methods or these results, do not hesitate to call.

Lab Number	Sample Date	Station Location	Analysis	Comments
44482-1	10/30/00	TA-369.2-BOT4-1	Maine HETL Method 4.1.25	
44482-2	10/30/00	TA-369.2-BOT5-1	Maine HETL Method 4.1.25	
44482-3	10/30/00	TA-369.2-SW8-1	Maine HETL Method 4.1.25	
44482-4	10/30/00	TA-369.4-SW4-1	Maine HETL Method 4.1.25	
44482-5	10/30/00	TA-DUP-03	Maine HETL Method 4.1.25	
44482-6	10/30/00	TA-369.4-SW2-1	Maine HETL Method 4.1.25	
44482-7	10/30/00	TA-369.4-SW5	Maine HETL Method 4.1.25	
44482-8	10/30/00	TA-369.4-SW6	Maine HETL Method 4.1.25	

Analytics Environmental Laboratory is certified by the states of New Hampshire, Maine, and Massachusetts. A list of actual certified tests is available upon request.

Authorized signature Stephen L. Kwolly MGR

Date 11/1/2000

analytics environmental laboratory LLC

195 Commerce Way
Portsmouth, New Hampshire 03801
603-436-5111 Fax 603-430-2151
800-929-9906

Ms. Shana Hooth
Foster Wheeler Environmental Corp.
P.O. Box 4350
Middletown RI 02842

November 1, 2000

SAMPLE DATA

Lab Sample ID: B10300DS
Matrix: Solid
Percent Solid: 100
Dilution Factor: 1
Collection Date: N/A
Lab Receipt Date: N/A
Extraction Date: 10/30/00
Analysis Date: 10/30/00

CLIENT SAMPLE ID

Project Name: Brunswick NAS Old Fuel Farm

Project Number:

Field Sample ID: LABQC

ANALYTICAL RESULTS DIESEL RANGE ORGANICS

Result	Units	Quantitation Limit
ND	mg/kg	5

Surrogate Standard Recovery

m-Terphenyl	61	%

ND=None Detected J=Estimated E=Exceeds Calibration Range B=Detected in Blank

METHODOLOGY: Sample analyzed according to "Maine HETL Method 4.1.25, September 6, 1995".

COMMENTS: Results are expressed on a dry weight basis.

Authorized signature

Quantitation Report (QT Reviewed)

Data File : D:\HPCHEM\2\DATA\103000-G\G10199B.D Vial: 15
Acq On : 30 Oct 2000 11:50 pm Operator:
Sample : B103000DS Inst : Instr. G
Misc : SOIL Multiplr: 1.00
IntFile : AUTOINT1.E
Quant Time: Oct 31 9:24 2000 Quant Results File: D08230.RES

Quant Method : C:\HPCHEM\2\METHODS\D08230.M (Chemstation Integrator)
Title : DRO
Last Update : Sun Oct 01 23:04:17 2000
Response via : Multiple Level Calibration
DataAcq Meth : TPH.M

Volume Inj. : 1ul
Signal Phase : Rtx-5MS
Signal Info : 0.25 mm

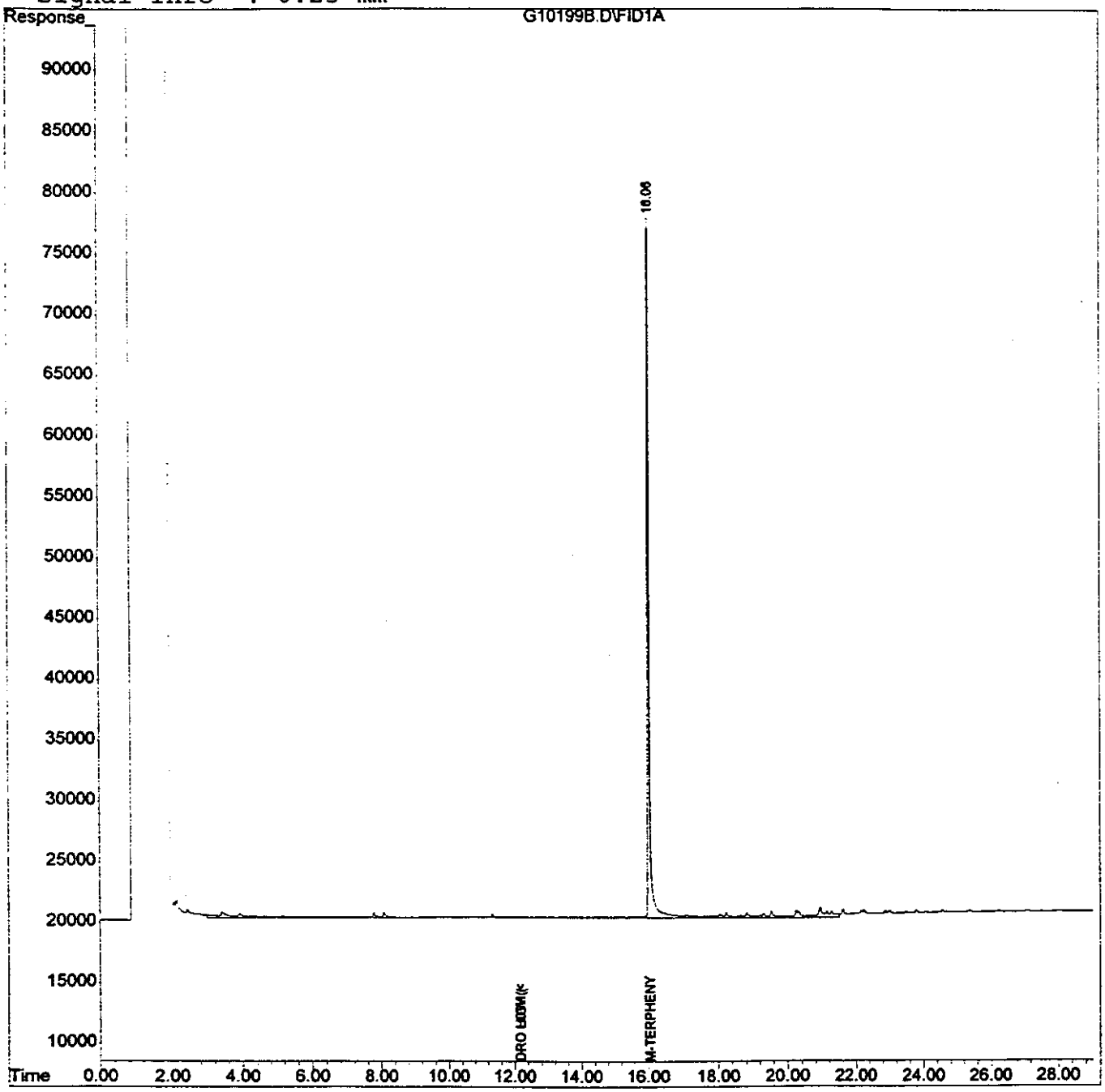

analytics environmental laboratory LLC

195 Commerce Way
Portsmouth, New Hampshire 03801
603-436-5111 Fax 603-430-2151
800-929-9906

Ms. Shana Hooth
Foster Wheeler Environmental Corp.
P.O. Box 4350
Middletown RI 02842

November 1, 2000

SAMPLE DATA

Lab Sample ID:	44482-1
Matrix:	Solid
Percent Solid:	80
Dilution Factor:	1.2
Collection Date:	10/30/00
Lab Receipt Date:	10/30/00
Extraction Date:	10/30/00
Analysis Date:	10/31/00

CLIENT SAMPLE ID

Project Name: Brunswick NAS Old Fuel Farm

Project Number:

Field Sample ID: TA-369.2-BOT4-1

ANALYTICAL RESULTS DIESEL RANGE ORGANICS

Result	Units	Quantitation Limit
ND	mg/kg	6

Surrogate Standard Recovery

m-Terphenyl	79	%

ND=None Detected J=Estimated E=Exceeds Calibration Range B=Detected in Blank

METHODOLOGY: Sample analyzed according to "Maine HETL Method 4.1.25, September 6, 1995".

COMMENTS: Results are expressed on a dry weight basis.

Authorized signature

Quantitation Report (QT Reviewed)

Data File : D:\HPCHEM\2\DATA\103000-G\G10214A.D Vial: 30
Acq On : 31 Oct 2000 11:30 am Operator:
Sample : 44482-1 Inst : Instr. G
Misc : SOIL Multiplr: 1.00
IntFile : AUTOINT1.E
Quant Time: Oct 31 12:41 2000 Quant Results File: D08230.RES

Quant Method : C:\HPCHEM\2\METHODS\D08230.M (Chemstation Integrator)
Title : DRO
Last Update : Sun Oct 01 23:04:17 2000
Response via : Multiple Level Calibration
DataAcq Meth : TPH.M

Volume Inj. : 1ul
Signal Phase : Rtx-5MS
Signal Info : 0.25 mm

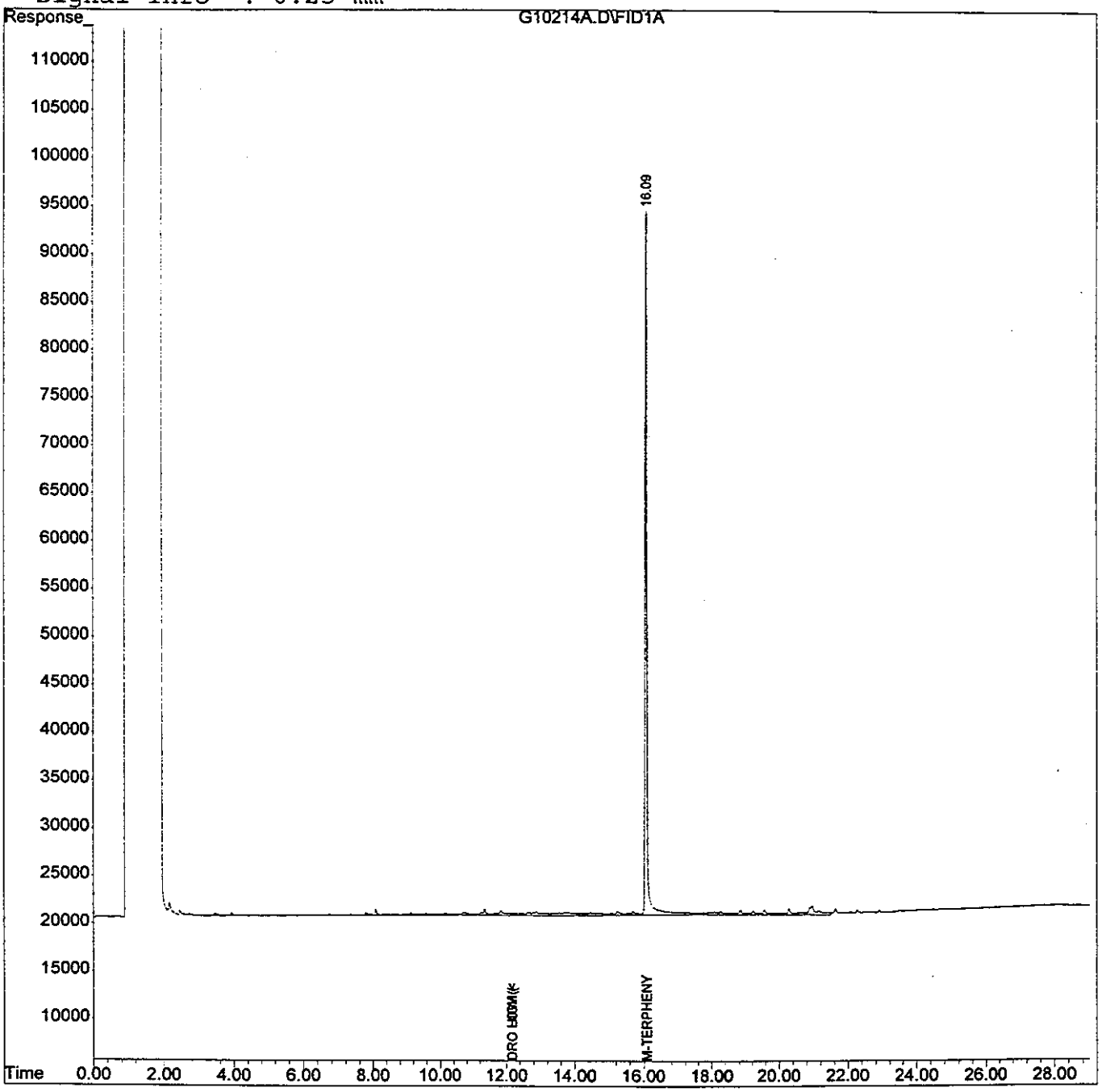

analytics environmental laboratory LLC

195 Commerce Way
Portsmouth, New Hampshire 03801
603-436-5111 Fax 603-430-2151
800-929-9906

Ms. Shana Hooth
Foster Wheeler Environmental Corp.
P.O. Box 4350
Middletown RI 02842

November 1, 2000

SAMPLE DATA

Lab Sample ID: 44482-2
Matrix: Solid
Percent Solid: 81
Dilution Factor: 1.2
Collection Date: 10/30/00
Lab Receipt Date: 10/30/00
Extraction Date: 10/30/00
Analysis Date: 10/31/00

CLIENT SAMPLE ID

Project Name: Brunswick NAS Old Fuel Farm

Project Number:

Field Sample ID: TA-369.2-BOT5-1

ANALYTICAL RESULTS DIESEL RANGE ORGANICS

Result	Units	Quantitation Limit
25	mg/kg	6

Surrogate Standard Recovery

m-Terphenyl 74 %

ND=None Detected J=Estimated E=Exceeds Calibration Range B=Detected in Blank

METHODOLOGY: Sample analyzed according to "Maine HETL Method 4.1.25, September 6, 1995".

COMMENTS: Results are expressed on a dry weight basis.

DRO Report

Authorized signature

Quantitation Report (QT Reviewed)

Data File : D:\HPCHEM\2\DATA\103000-G\G10215.D Vial: 31
Acq On : 31 Oct 2000 12:06 pm Operator:
Sample : 44482-2 Inst : Instr. G
Misc : SOIL Multiplr: 1.00
IntFile : AUTOINT1.E
Quant Time: Oct 31 12:41 2000 Quant Results File: D08230.RES

Quant Method : C:\HPCHEM\2\METHODS\D08230.M (Chemstation Integrator)
Title : DRO
Last Update : Sun Oct 01 23:04:17 2000
Response via : Multiple Level Calibration
DataAcq Meth : TPH.M

Volume Inj. : 1ul
Signal Phase : Rtx-5MS
Signal Info : 0.25 mm

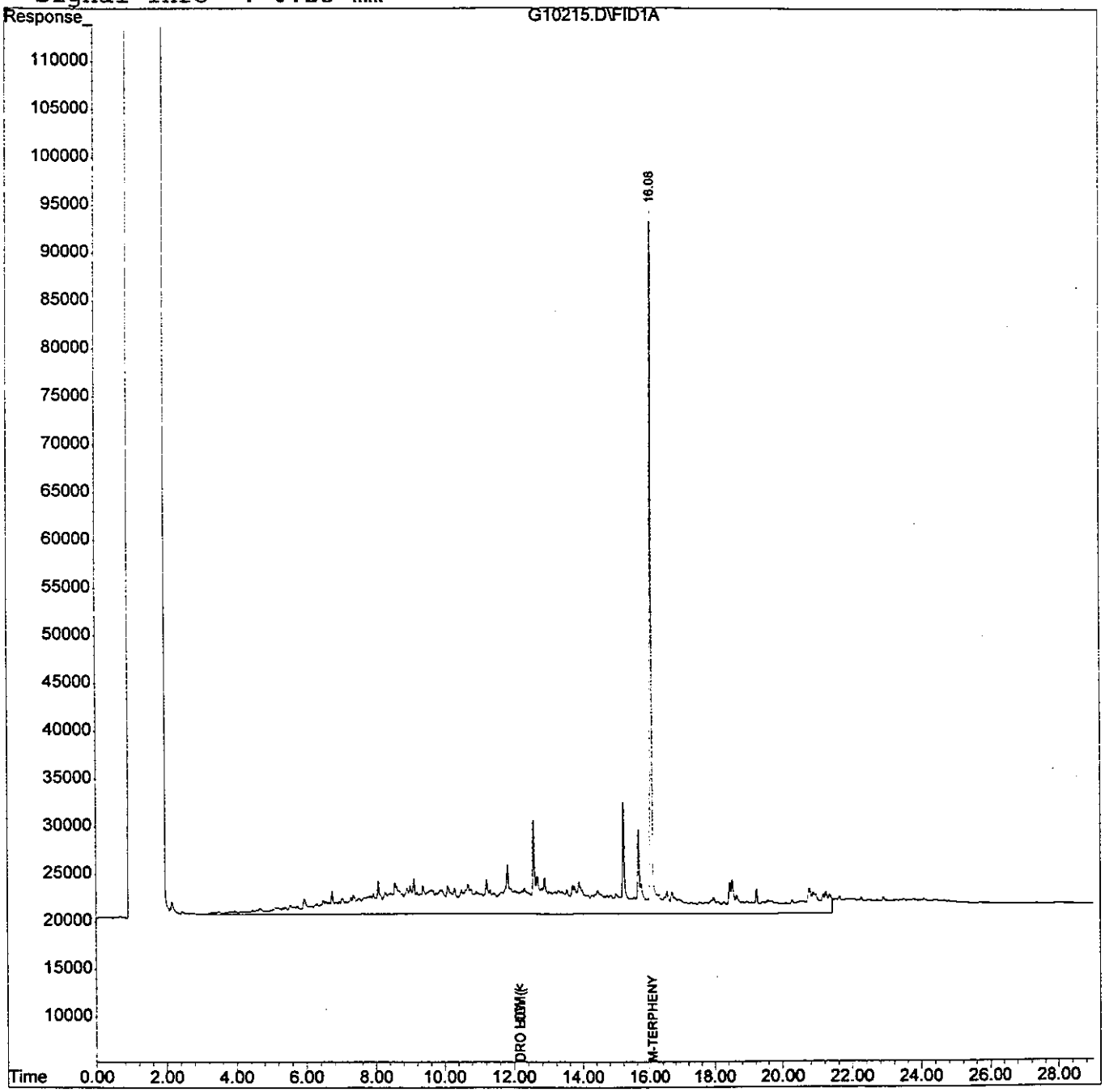

analytics environmental laboratory LLC

195 Commerce Way
Portsmouth, New Hampshire 03801
603-436-5111 Fax 603-430-2151
800-929-9906

Ms. Shana Hooth
Foster Wheeler Environmental Corp.
P.O. Box 4350
Middletown RI 02842

November 1, 2000

SAMPLE DATA

Lab Sample ID: 44482-3
Matrix: Solid
Percent Solid: 82
Dilution Factor: 1.2
Collection Date: 10/30/00
Lab Receipt Date: 10/30/00
Extraction Date: 10/30/00
Analysis Date: 10/31/00

CLIENT SAMPLE ID

Project Name: Brunswick NAS Old Fuel Farm

Project Number:

Field Sample ID: TA-369.2-SW8-1

ANALYTICAL RESULTS DIESEL RANGE ORGANICS

Result	Units	Quantitation Limit
16	mg/kg	6

Surrogate Standard Recovery

m-Terphenyl 73 %

ND=None Detected J=Estimated E=Exceeds Calibration Range B=Detected in Blank

METHODOLOGY: Sample analyzed according to "Maine HETL Method 4.1.25, September 6, 1995".

COMMENTS: Results are expressed on a dry weight basis.

DRO Report

Authorized signature

Quantitation Report (QT Reviewed)

Data File : D:\HPCHEM\2\DATA\103000-G\G10216.D Vial: 32
Acq On : 31 Oct 2000 12:42 pm Operator:
Sample : 44482-3 Inst : Instr. G
Misc : SOIL Multiplr: 1.00
IntFile : AUTOINT1.E
Quant Time: Oct 31 14:10 2000 Quant Results File: D08230.RES

Quant Method : C:\HPCHEM\2\METHODS\D08230.M (Chemstation Integrator)
Title : DRO
Last Update : Sun Oct 01 23:04:17 2000
Response via : Multiple Level Calibration
DataAcq Meth : TPH.M

Volume Inj. : 1ul
Signal Phase : Rtx-5MS
Signal Info : 0.25 mm

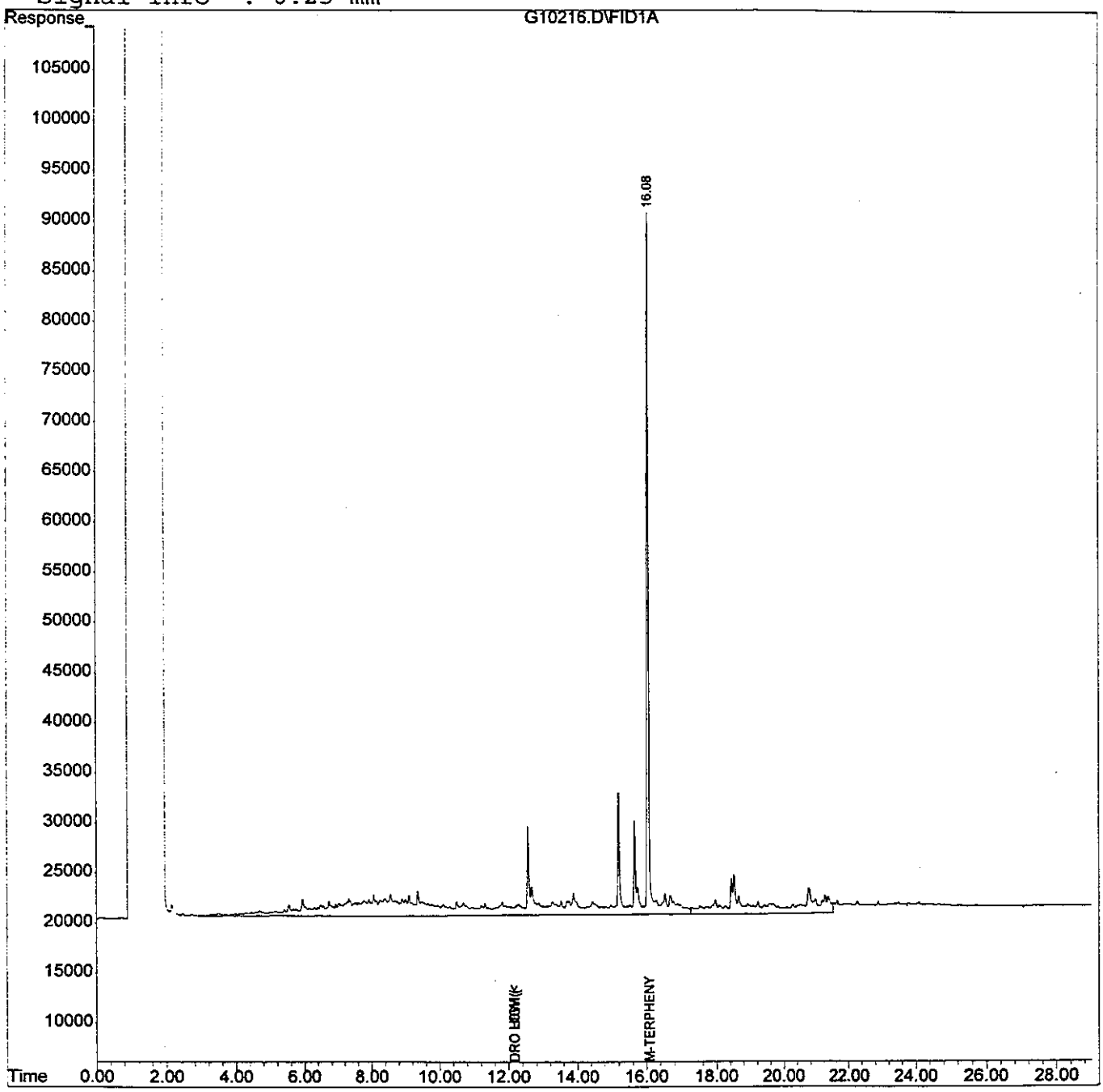

analytics environmental laboratory LLC

195 Commerce Way
Portsmouth, New Hampshire 03801
603-436-5111 Fax 603-430-2151
800-929-9906

Ms. Shana Hooth
Foster Wheeler Environmental Corp.
P.O. Box 4350
Middletown RI 02842

November 1, 2000

SAMPLE DATA

Lab Sample ID: 44482-4
Matrix: Solid
Percent Solid: 90
Dilution Factor: 1.1
Collection Date: 10/30/00
Lab Receipt Date: 10/30/00
Extraction Date: 10/30/00
Analysis Date: 10/31/00

CLIENT SAMPLE ID

Project Name: Brunswick NAS Old Fuel Farm

Project Number:

Field Sample ID: TA-369.4-SW4-1

ANALYTICAL RESULTS DIESEL RANGE ORGANICS

Result	Units	Quantitation Limit
ND	mg/kg	6

Surrogate Standard Recovery

m-Terphenyl 77 %

ND=None Detected J=Estimated E=Exceeds Calibration Range B=Detected in Blank

METHODOLOGY: Sample analyzed according to "Maine HETL Method 4.1.25, September 6, 1995".

COMMENTS: Results are expressed on a dry weight basis.

Authorized signature

Quantitation Report (QT Reviewed)

Data File : D:\HPCHEM\2\DATA\103000-G\G10227.D Vial: 38
Acq On : 31 Oct 2000 7:57 pm Operator:
Sample : 44482-4 Inst : Instr. G
Misc : Multiplr: 1.00
IntFile : AUTOINT1.E
Quant Time: Oct 31 22:55 2000 Quant Results File: D08230.RES

Quant Method : C:\HPCHEM\2\METHODS\D08230.M (Chemstation Integrator)
Title : DRO
Last Update : Sun Oct 01 23:04:17 2000
Response via : Multiple Level Calibration
DataAcq Meth : TPH.M

Volume Inj. : 1ul
Signal Phase : Rtx-5MS
Signal Info : 0.25 mm

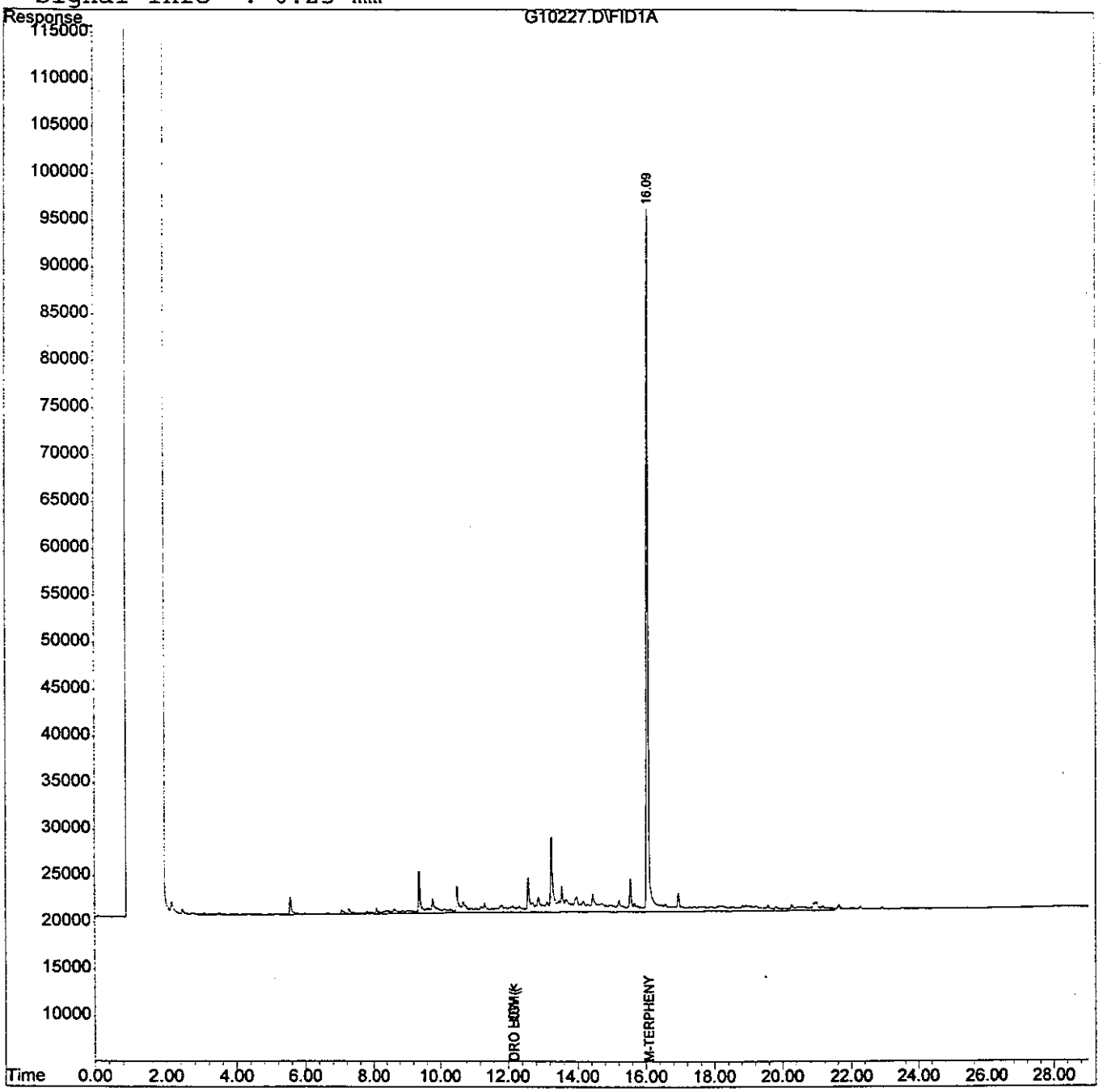

analytics environmental laboratory LLC

195 Commerce Way
Portsmouth, New Hampshire 03801
603-436-5111 Fax 603-430-2151
800-929-9906

Ms. Shana Hooth
Foster Wheeler Environmental Corp.
P.O. Box 4350
Middletown RI 02842

November 1, 2000

SAMPLE DATA

Lab Sample ID: 44482-5
Matrix: Solid
Percent Solid: 76
Dilution Factor: 1.3
Collection Date: 10/30/00
Lab Receipt Date: 10/30/00
Extraction Date: 10/30/00
Analysis Date: 10/31/00

CLIENT SAMPLE ID

Project Name: Brunswick NAS Old Fuel Farm

Project Number:

Field Sample ID: TA-DUP-03

ANALYTICAL RESULTS DIESEL RANGE ORGANICS

Result	Units	Quantitation Limit
ND	mg/kg	6

Surrogate Standard Recovery

m-Terphenyl	81	%

ND=None Detected J=Estimated E=Exceeds Calibration Range B=Detected in Blank

METHODOLOGY: Sample analyzed according to "Maine HETL Method 4.1.25, September 6, 1995".

COMMENTS: Results are expressed on a dry weight basis.

Authorized signature

Quantitation Report (QT Reviewed)

Data File : D:\HPCHEM\2\DATA\103000-G\G10228.D
Acq On : 31 Oct 2000 8:33 pm
Sample : 44482-5
Misc :
IntFile : AUTOINT1.E
Quant Time: Oct 31 22:56 2000 Quant Results File: D08230.RES

Vial: 39
Operator:
Inst : Instr. G
Multiplr: 1.00

Quant Method : C:\HPCHEM\2\METHODS\D08230.M (Chemstation Integrator)
Title : DRO
Last Update : Sun Oct 01 23:04:17 2000
Response via : Multiple Level Calibration
DataAcq Meth : TPH.M

Volume Inj. : 1ul
Signal Phase : Rtx-5MS
Signal Info : 0.25 mm

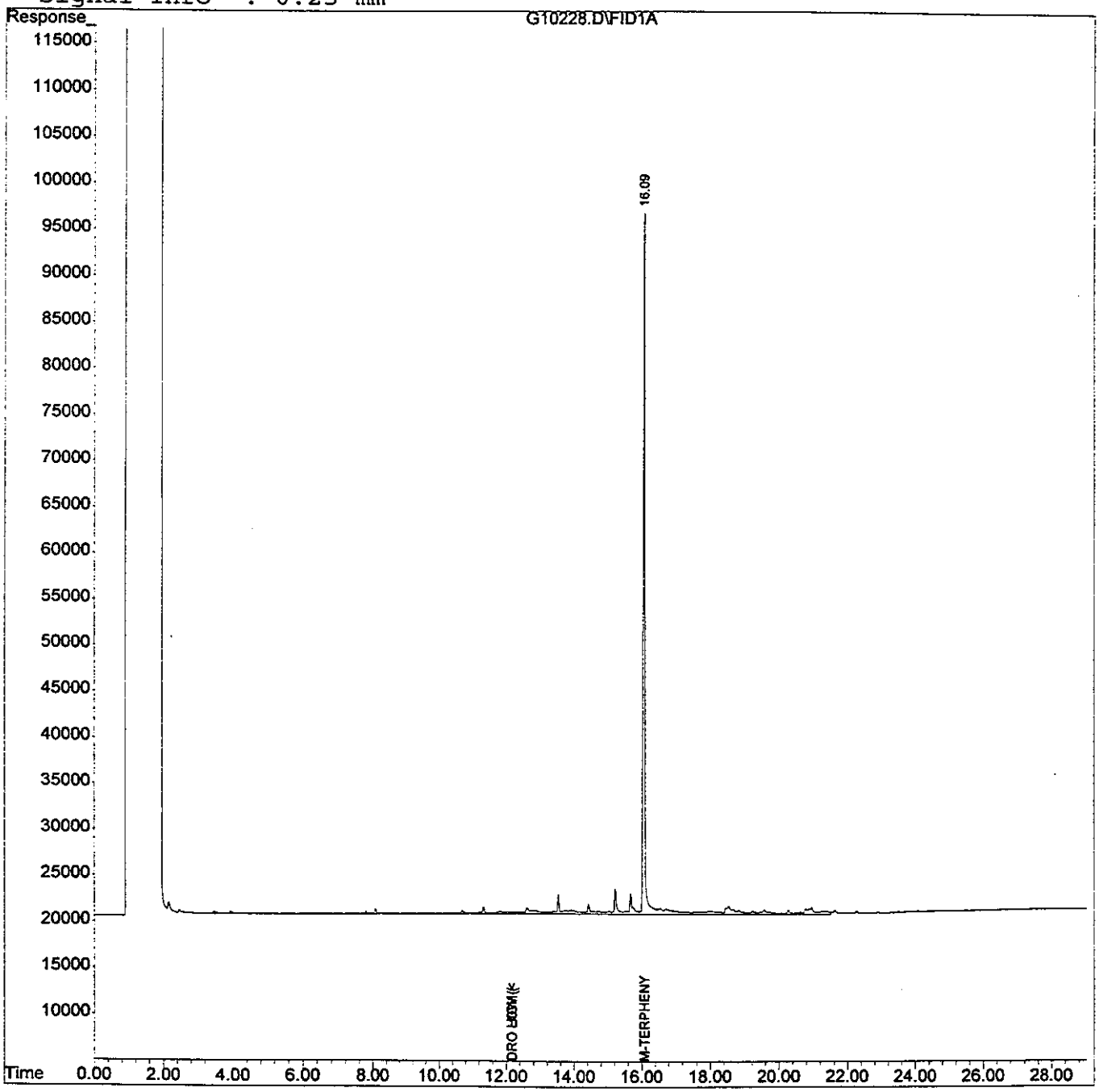

analytics environmental laboratory LLC

195 Commerce Way
Portsmouth, New Hampshire 03801
603-436-5111 Fax 603-430-2151
800-929-9906

Ms. Shana Hooth
Foster Wheeler Environmental Corp.
P.O. Box 4350
Middletown RI 02842

November 1, 2000

SAMPLE DATA

Lab Sample ID:	44482-6
Matrix:	Solid
Percent Solid:	77
Dilution Factor:	1.3
Collection Date:	10/30/00
Lab Receipt Date:	10/30/00
Extraction Date:	10/30/00
Analysis Date:	10/31/00

CLIENT SAMPLE ID

Project Name: Brunswick NAS Old Fuel Farm

Project Number:

Field Sample ID: TA-369.4-SW2-1

ANALYTICAL RESULTS DIESEL RANGE ORGANICS

Result	Units	Quantitation Limit
33	mg/kg	6

Surrogate Standard Recovery

m-Terphenyl	80	%

ND=None Detected J=Estimated E=Exceeds Calibration Range B=Detected in Blank

METHODOLOGY: Sample analyzed according to "Maine HETL Method 4.1.25, September 6, 1995".

COMMENTS: Results are expressed on a dry weight basis.

DRO Report

Authorized signature

Quantitation Report (QT Reviewed)

Data File : D:\HPCHEM\2\DATA\103000-G\G10224.D Vial: 35
Acq On : 31 Oct 2000 5:28 pm Operator:
Sample : 44482-6 Inst : Instr. G
Misc : Multiplr: 1.00
IntFile : AUTOINT1.E
Quant Time: Oct 31 22:53 2000 Quant Results File: D08230.RES

Quant Method : C:\HPCHEM\2\METHODS\D08230.M (Chemstation Integrator)
Title : DRO
Last Update : Sun Oct 01 23:04:17 2000
Response via : Multiple Level Calibration
DataAcq Meth : TPH.M

Volume Inj. : 1ul
Signal Phase : Rtx-5MS
Signal Info : 0.25 mm

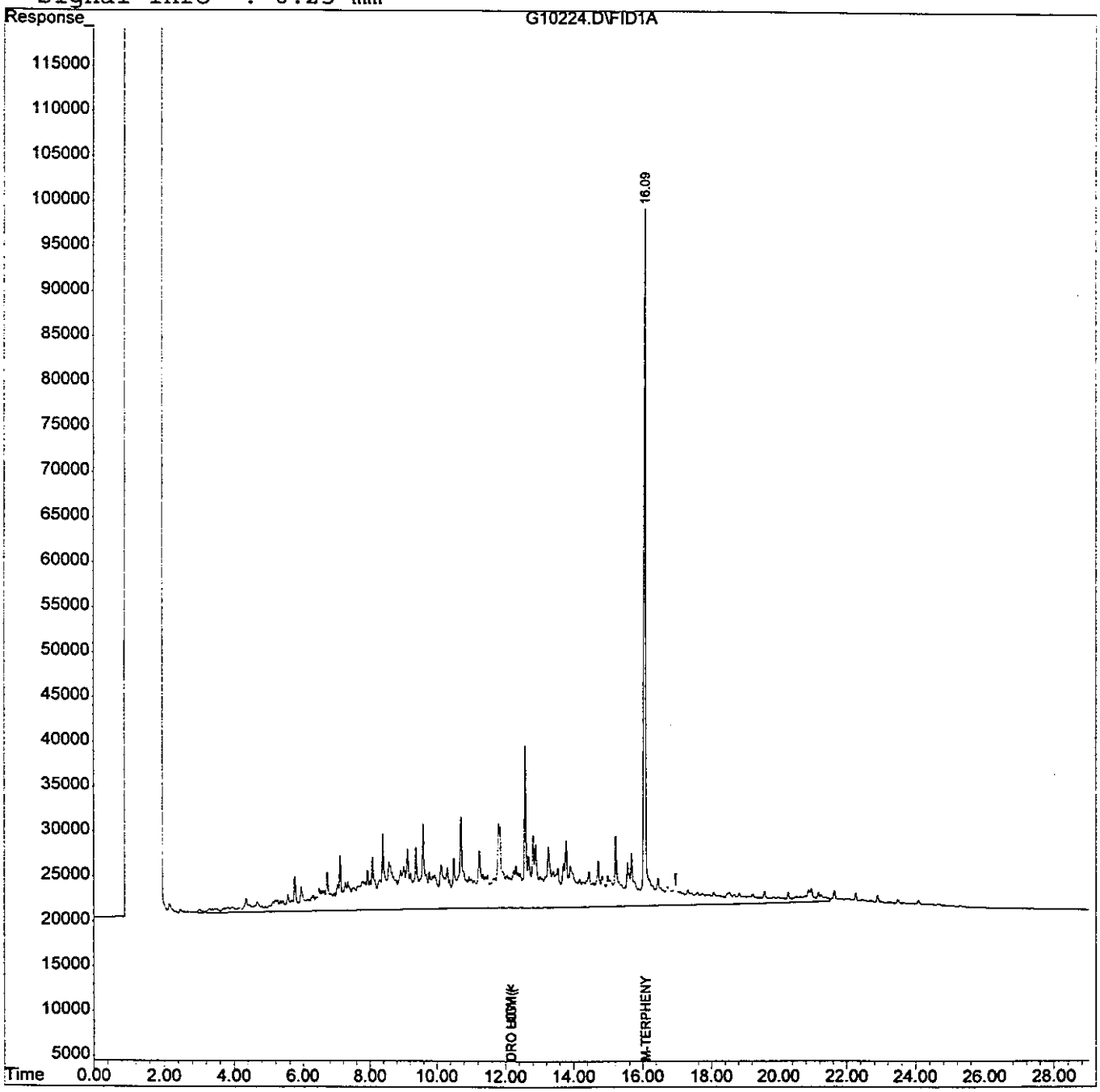

analytics environmental laboratory LLC

195 Commerce Way
Portsmouth, New Hampshire 03801
603-436-5111 Fax 603-430-2151
800-929-9906

Ms. Shana Hooth
Foster Wheeler Environmental Corp.
P.O. Box 4350
Middletown RI 02842

November 1, 2000

SAMPLE DATA

CLIENT SAMPLE ID

Project Name: Brunswick NAS Old Fuel Farm

Project Number:

Field Sample ID: TA-369.4-SW5

Lab Sample ID: 44482-7
Matrix: Solid
Percent Solid: 79
Dilution Factor: 1.3
Collection Date: 10/30/00
Lab Receipt Date: 10/30/00
Extraction Date: 10/30/00
Analysis Date: 10/31/00

ANALYTICAL RESULTS DIESEL RANGE ORGANICS

Result	Units	Quantitation Limit
ND	mg/kg	6

Surrogate Standard Recovery

m-Terphenyl 79 %

ND=None Detected J=Estimated E=Exceeds Calibration Range B=Detected in Blank

METHODOLOGY: Sample analyzed according to "Maine HETL Method 4.1.25, September 6, 1995".

COMMENTS: Results are expressed on a dry weight basis.

DRO Report

Authorized signature

Quantitation Report (QT Reviewed)

Data File : D:\HPCHEM\2\DATA\103000-G\G10225.D Vial: 36
Acq On : 31 Oct 2000 6:04 pm Operator:
Sample : 44482-7 Inst : Instr. G
Misc : Multiplr: 1.00
IntFile : AUTOINT1.E
Quant Time: Oct 31 22:54 2000 Quant Results File: D08230.RES

Quant Method : C:\HPCHEM\2\METHODS\D08230.M (Chemstation Integrator)
Title : DRO
Last Update : Sun Oct 01 23:04:17 2000
Response via : Multiple Level Calibration
DataAcq Meth : TPH.M

Volume Inj. : 1ul
Signal Phase : Rtx-5MS
Signal Info : 0.25 mm

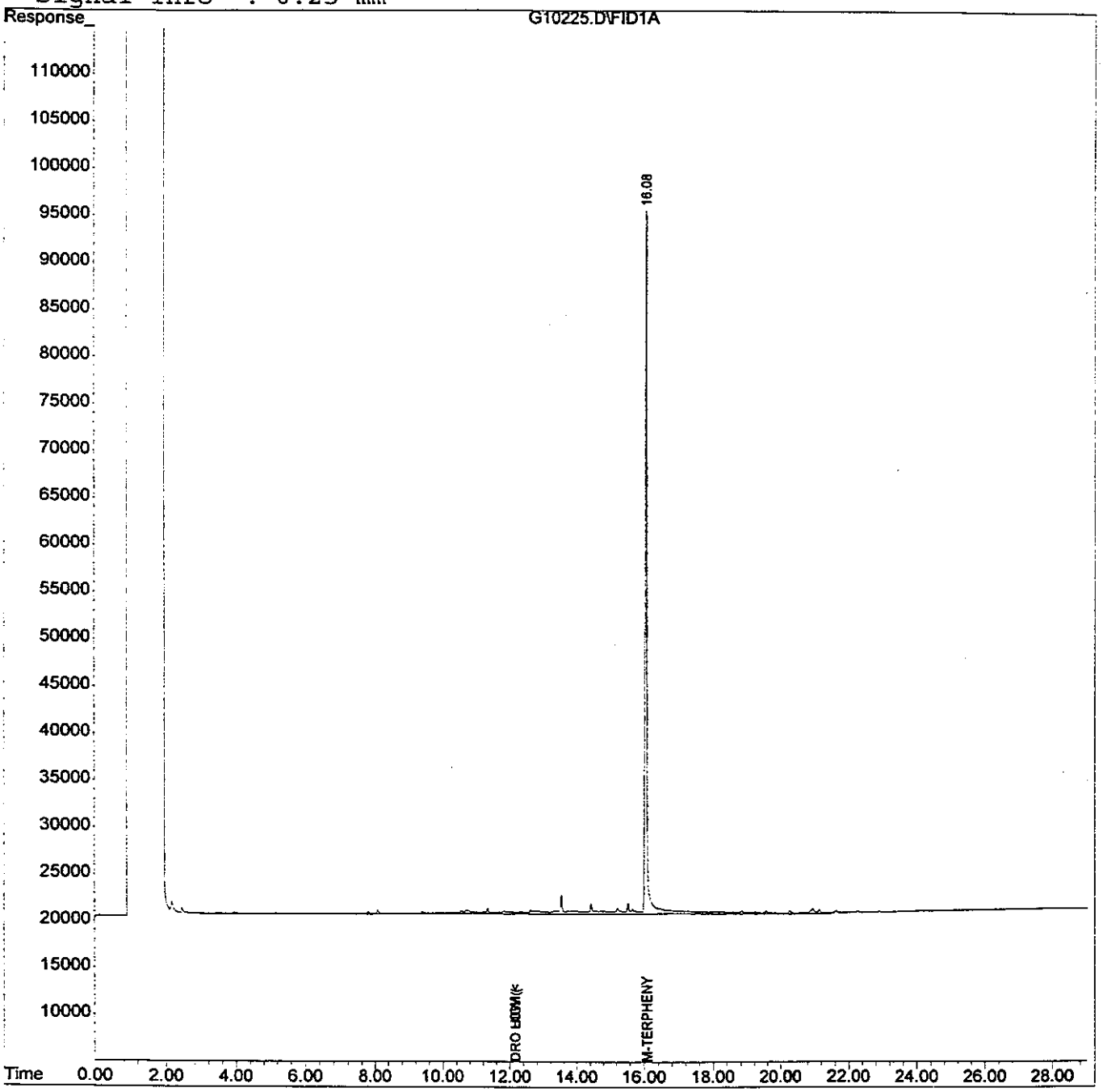

analytics environmental laboratory LLC

195 Commerce Way
Portsmouth, New Hampshire 03801
603-436-5111 Fax 603-430-2151
800-929-9906

Ms. Shana Hooth
Foster Wheeler Environmental Corp.
P.O. Box 4350
Middletown RI 02842

November 1, 2000

SAMPLE DATA

Lab Sample ID: 44482-8
Matrix: Solid
Percent Solid: 79
Dilution Factor: 1.3
Collection Date: 10/30/00
Lab Receipt Date: 10/30/00
Extraction Date: 10/30/00
Analysis Date: 10/31/00

CLIENT SAMPLE ID

Project Name: Brunswick NAS Old Fuel Farm

Project Number:

Field Sample ID: TA-369.4-SW6

ANALYTICAL RESULTS DIESEL RANGE ORGANICS

Result	Units	Quantitation Limit
102	mg/kg	6

Surrogate Standard Recovery

m-Terphenyl	99	%

ND=None Detected J=Estimated E=Exceeds Calibration Range B=Detected in Blank

METHODOLOGY: Sample analyzed according to "Maine HETL Method 4.1.25, September 6, 1995".

COMMENTS: Results are expressed on a dry weight basis.

DRO Report

Authorized signature

Quantitation Report (QT Reviewed)

Data File : D:\HPCHEM\2\DATA\103000-G\G10226.D
Acq On : 31 Oct 2000 7:22 pm
Sample : 44482-8
Misc :
IntFile : AUTOINT1.E
Quant Time: Oct 31 22:54 2000 Quant Results File: D08230.RES

Vial: 37
Operator:
Inst : Instr. G
Multiplr: 1.00

Quant Method : C:\HPCHEM\2\METHODS\D08230.M (Chemstation Integrator)
Title : DRO
Last Update : Sun Oct 01 23:04:17 2000
Response via : Multiple Level Calibration
DataAcq Meth : TPH.M

Volume Inj. : 1ul
Signal Phase : Rtx-5MS
Signal Info : 0.25 mm

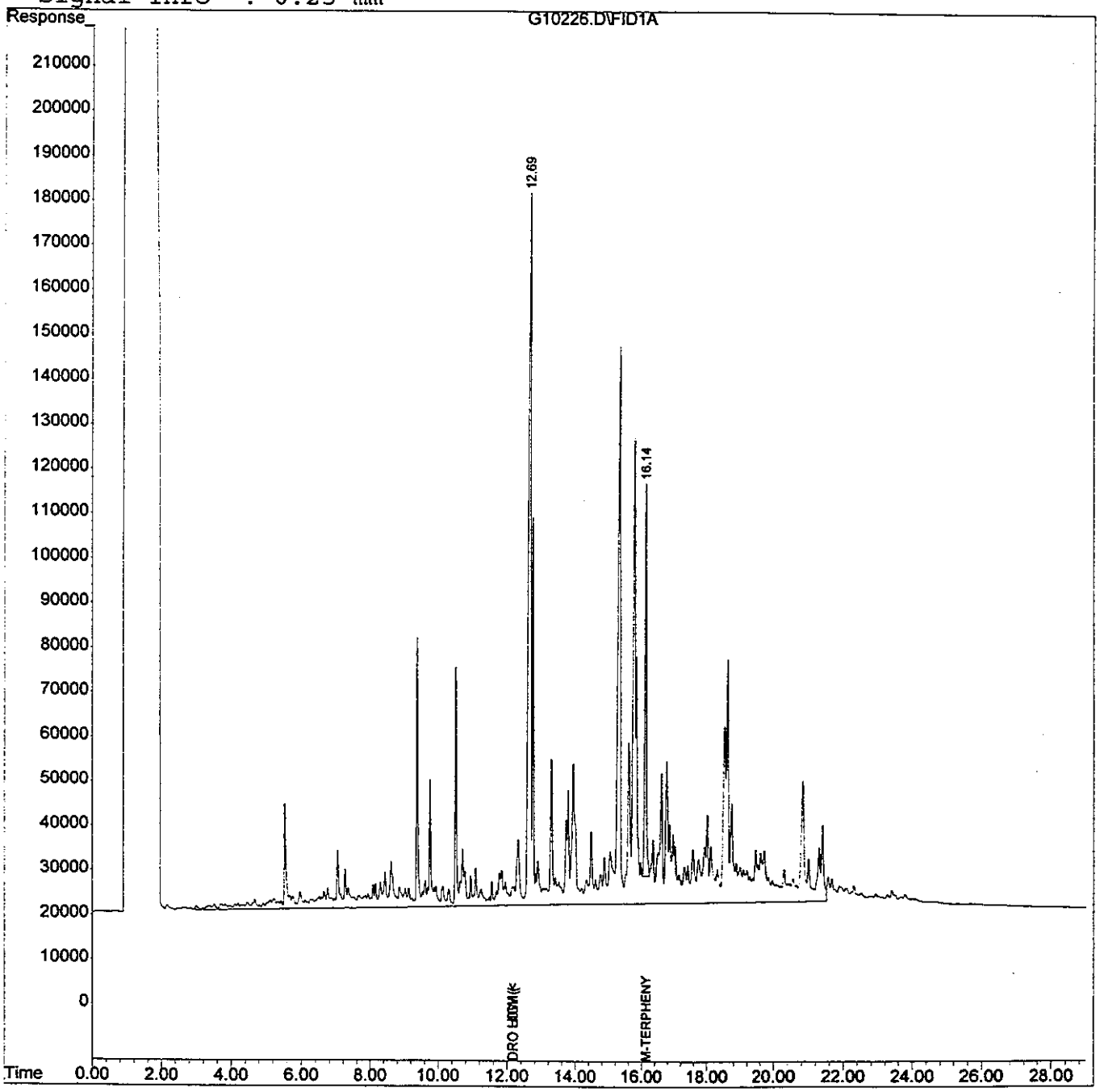

analytics environmental laboratory LLC

195 Commerce Way Suite E
Portsmouth, NH 03801
Portsmouth, NH 03801
Phone (603) 436-5111
Fax (603) 430-2151

For Analytics Use Only Rev 2/00

Samples were:
1) Shipped or hand-delivered
2) Temp blank °C 8°C
3) Received in good condition Y or N
4) pH checked by: NA
5) Labels checked by: JCD 10.30.00

Project#: Proj. Name: Brunswick NAS Old Fuel Farm
Company: FOSTER WHEELER ENVIRONMENTAL CORP.
Contact: Ms. Shana Hooth
Address: P.O. Box 4350
Middletown RI 02842
Phone: (207)725-8834 PO# 028871 Quote #
Sampler (Signature):

Matrix Key:
WW=Wastewater
SW=Surfacewater
GW=Groundwater
DW=Drinkingwater
S=Soil/Sludge
O=Oil
E=Extract
X=Other

Container Key
P=plastic G=glass

Station Identification	Sample Date	Sample Time	Analysis	Preservation: Unpres	4°C	HNO_3	H_2SO_4	HCL	Other	Matrix	Container number/type		pH	Analytics Sample #
TA-369.2-BOT4-1	10-30-00	1015	Maine TPH 4.1.25 - DRO							S	1	G		44482-1
TA-369.2-BOT5-1		1020												-2
TA-369.2-SW8-1		1025												-3
TA-369.4-SW4-1		1030												-4
TA-DUP-03		0000												-5
TA-369.4-SW2-1		1100												-6
TA-369.4-SW5		1110												-7
TA-369.4-SW6		1120												-8

FAX RESULTS? YES NO
Fax #

Comments / Instructions:
48-hour turnaround

Received By: Time: 1140 Date: 10-30-00
Received By: Time: 1315 Date: 10/30/00
Received By: Time: Date:
Sampler: Hooth

analytics environmental laboratory LLC

195 Commerce Way Suite E
Portsmouth, New Hampshire 03801
603-436-5111 Fax 603-430-2151
800-929-9906
analytics@analyticslab.com

Ms. Shana Hooth
Foster Wheeler Environmental Corp.
P.O. Box 4350
Middletown RI 02842

Re: Brunswick NAS Old Fuel Farm

Enclosed are the results of the analyses on your sample(s). Please see individual reports for specific methodologies and references. Samples were received in acceptable condition, with the exceptions noted on the chain of custody.

If you have any further question on the analytical methods or these results, do not hesitate to call.

Lab Number	Sample Date	Station Location	Analysis	Comments
44502-1	11/02/00	TA-369.4.SW6-1	Maine HETL Method 4.1.25	

Analytics Environmental Laboratory is certified by the states of New Hampshire, Maine, and Massachusetts. A list of actual certified tests is available upon request.

Authorized signature Melissa A. Sulli

Date 11/03/00

RECEIVED

analytics environmental laboratory LLC

195 Commerce Way
Portsmouth, New Hampshire 03801
603-436-5111 Fax 603-430-2151
800-929-9906

Ms. Shana Hooth
Foster Wheeler Environmental Corp.
P.O. Box 4350
Middletown RI 02842

November 3, 2000

SAMPLE DATA

Lab Sample ID:	B11020DS
Matrix:	Solid
Percent Solid:	100
Dilution Factor:	1
Collection Date:	N/A
Lab Receipt Date:	N/A
Extraction Date:	11/02/00
Analysis Date:	11/02/00

CLIENT SAMPLE ID

Project Name: Brunswick NAS Old Fuel Farm

Project Number:

Field Sample ID: LABQC

ANALYTICAL RESULTS DIESEL RANGE ORGANICS

Result	Units	Quantitation Limit
ND	mg/kg	5

Surrogate Standard Recovery

m-Terphenyl	90	%

ND=None Detected J=Estimated E=Exceeds Calibration Range B=Detected in Blank

METHODOLOGY: Sample analyzed according to "Maine HETL Method 4.1.25, September 6, 1995".

COMMENTS: Results are expressed on a dry weight basis.

DRO Report

Authorized signature

Data File : D:\HPCHEM\2\DATA\110100-G\G10291B.D
Acq On : 2 Nov 2000 8:35 pm
Sample : B11020DS
Misc : SOIL
IntFile : AUTOINT1.E
Quant Time: Nov 2 21:42 2000 Quant Results File: D08230.RES

Vial: 32
Operator:
Inst : Instr. G
Multiplr: 1.00

Quant Method : C:\HPCHEM\2\METHODS\D08230.M (Chemstation Integrator)
Title : DRO
Last Update : Sun Oct 01 23:04:17 2000
Response via : Multiple Level Calibration
DataAcq Meth : TPH.M

Volume Inj. : 1ul
Signal Phase : Rtx-5MS
Signal Info : 0.25 mm

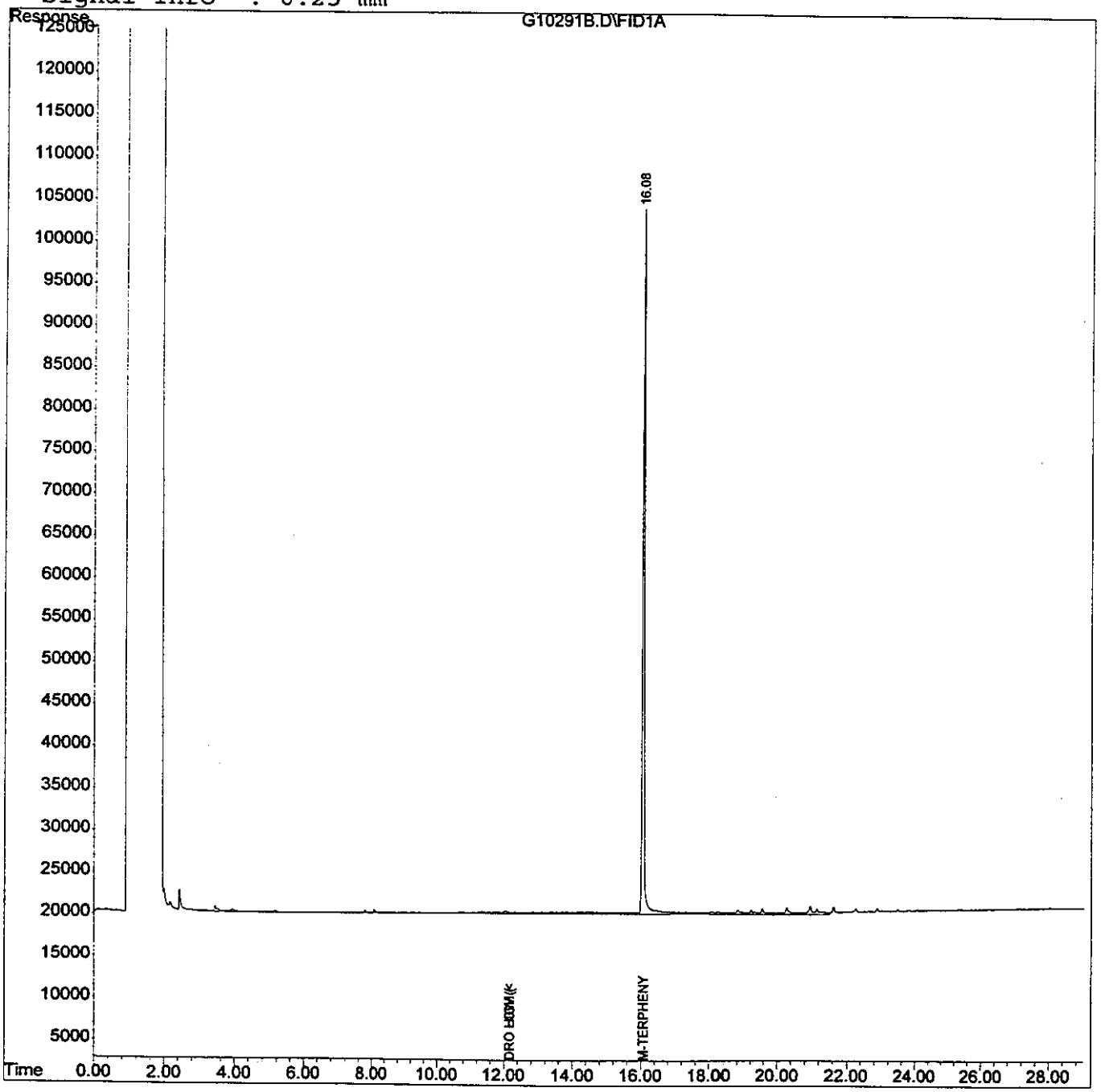

analytics environmental laboratory LLC

195 Commerce Way
Portsmouth, New Hampshire 03801
603-436-5111 Fax 603-430-2151
800-929-9906

Ms. Shana Hooth
Foster Wheeler Environmental Corp.
P.O. Box 4350
Middletown RI 02842

November 3, 2000

SAMPLE DATA

Lab Sample ID:	44502-1
Matrix:	Solid
Percent Solid:	76
Dilution Factor:	1.3
Collection Date:	11/02/00
Lab Receipt Date:	11/02/00
Extraction Date:	11/02/00
Analysis Date:	11/02/00

CLIENT SAMPLE ID

Project Name: Brunswick NAS Old Fuel Farm

Project Number:

Field Sample ID: TA-369.4.SW6-1

ANALYTICAL RESULTS DIESEL RANGE ORGANICS

Result	Units	Quantitation Limit
30	mg/kg	6

Surrogate Standard Recovery

m-Terphenyl	86	%

ND=None Detected J=Estimated E=Exceeds Calibration Range B=Detected in Blank

METHODOLOGY: Sample analyzed according to "Maine HETL Method 4.1.25, September 6, 1995".

COMMENTS: Results are expressed on a dry weight basis.

DRO Report

Authorized signature

Quantitation Report (QT Reviewed)

Data File : D:\HPCHEM\2\DATA\110100-G\G10292.D
Acq On : 2 Nov 2000 9:11 pm
Sample : 44502-1
Misc : SOIL
IntFile : AUTOINT1.E
Quant Time: Nov 2 21:42 2000

Vial: 33
Operator:
Inst : Instr. (
Multiplr: 1.00

Quant Results File: D08230.RES

Quant Method : C:\HPCHEM\2\METHODS\D08230.M (Chemstation Integrator)
Title : DRO
Last Update : Sun Oct 01 23:04:17 2000
Response via : Multiple Level Calibration
DataAcq Meth : TPH.M

Volume Inj. : 1ul
Signal Phase : Rtx-5MS
Signal Info : 0.25 mm

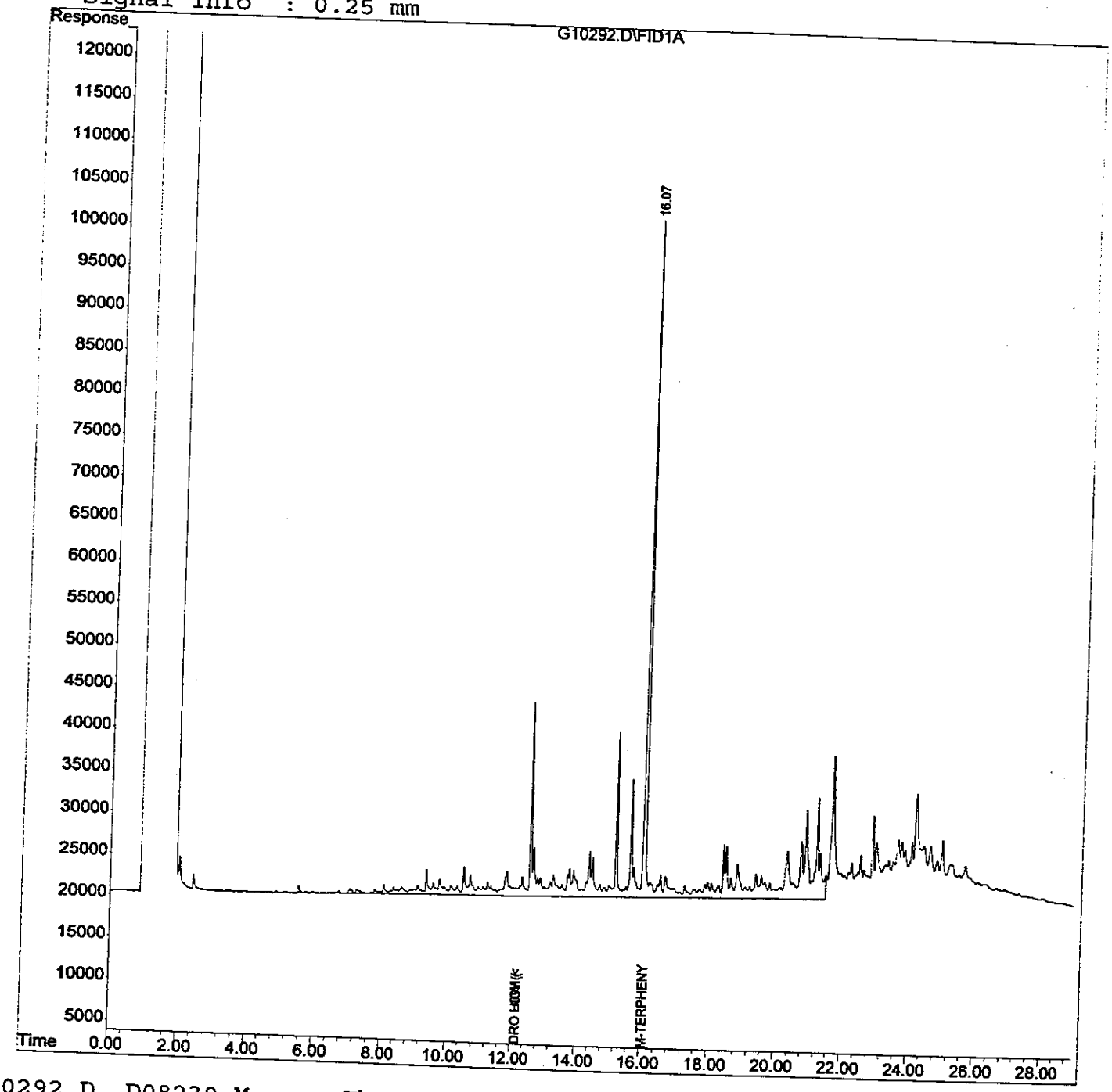

analytics environmental laboratory LLC

195 Commerce Way Suite E
Portsmouth, NH 03801
Phone (603) 436-5111
Fax (603) 430-2151

For Analytics Use Only Rev 2/00

Samples were:
1) Shipped or hand-delivered
2) Temp blank °C 0°C
3) Received in good condition Y or N
4) pH checked by: NA
5) Labels checked by: mg 11/3/00

Project#: Proj. Name: Brunswick NAS Old Fuel Farm
Company: FOSTER WHEELER ENVIRONMENTAL CORP.
Contact: Ms. Shana Hooth
Address: P.O. Box 4350
Middletown RI 02842
Phone: (207)725-8834 PO# 028871 Quote #
Sampler (Signature):

Matrix Key:
WW=Wastewater
SW=Surfacewater
GW=Groundwater
DW=Drinkingwater
S=Soil/Sludge
O=Oil
E=Extract
X=Other

Container Key
P=plastic G=glass

Station Identification	Sample Date	Sample Time	Analysis	Preservation: Unpres	4°C	HNO_3	H_2SO_4	HCL	Other	Matrix	Container number/type		pH	Analytics Sample #
TA-369.4-SW6-1	11-2-00	0935	Maine HETL 4.1.25	X						S	1	G		44502-1

Received By: Time: 1120 Date: 11-2-00
Received By: Time: 1240 Date: 11/2/00
Received By: Time: Date:

Relinquished By Sampler: Shana Hooth Date:
Relinquished By: Time: Date:
Relinquished By: Time: Date:

FAX RESULTS? YES NO
Fax # 207-725-9384

Turnaround Request
Standard ☐ Due Date
Priority ☒ Due Date 11/3/00

Comments / Instructions:
ms 11/2/00
~~48~~ 24 hour turnaround

Client Code: FWECRI

Page 1 of 1

AnalyticsAEL Documents\AEL COC

Water Sample Results

analytics environmental laboratory LLC

195 Commerce Way Suite E
Portsmouth, New Hampshire 03801
603-436-5111 Fax 603-430-2151
800-929-9906
analytics@analyticslab.com

Ms. Shana Hooth
Foster Wheeler Environmental Corp.
P.O. Box 4350
Middletown RI 02842

RECEIVED

Re: Brunswick NAS Old Fuel Farm

Enclosed are the results of the analyses on your sample(s). Please see individual reports for specific methodologies and references. Samples were received in acceptable condition, with the exceptions noted on the chain of custody.

If you have any further question on the analytical methods or these results, do not hesitate to call.

Lab Number	Sample Date	Station Location	Analysis	Comments
44450-1	10/20/00	TA-369.2-SW1	Maine HETL Method 4.1.25	
44450-2	10/20/00	TA-369.2-SW3	Maine HETL Method 4.1.25	
44450-3	10/20/00	TA-369.2-SW2	Maine HETL Method 4.1.25	
44450-4	10/20/00	TA-369.2-BOT1	Maine HETL Method 4.1.25	
44450-5	10/20/00	TA-369.4-BOT1	Maine HETL Method 4.1.25	
44450-6	10/20/00	TA-WS-01	EPA 1010 Flashpoint	
	10/20/00	TA-WS-01	EPA 624 Volatile Organics	
	10/20/00	TA-WS-01	EPA 625 Acid/Base Neutrals	
	10/20/00	TA-WS-01	Maine HETL Method 4.1.25	
	10/20/00	TA-WS-01	Maine HETL Method 4.2.17	
44450-7	10/23/00	TA-369.2-SW4	Maine HETL Method 4.1.25	
44450-8	10/23/00	TA-369.2-SW6	Maine HETL Method 4.1.25	
44450-9	09/28/00	Trip Blank	EPA 8260 Volatile Organics	

Analytics Environmental Laboratory is certified by the states of New Hampshire, Maine, and Massachusetts. A list of actual certified tests is available upon request.

Authorized signature [signature] MGR

Date 10/26/00

analytics environmental laboratory LLC

195 Commerce Way
Portsmouth, New Hampshire 03801
603-436-5111 Fax 603-430-2151
800-929-9906

Ms. Shana Hooth
Foster Wheeler Environmental Corp.
P.O. Box 4350
Middletown RI 02842

October 26, 2000

SAMPLE DATA

Lab Sample ID: B810230C
Matrix: Aqueous
Percent Solid: N/A
Dilution Factor: 1.0
Collection Date:
Lab Receipt Date:
Analysis Date: 10/23/00

CLIENT SAMPLE ID

Project Name: Brunswick NAS Old Fuel Farm

Project Number:

Field Sample ID: LABQC

ANALYTICAL RESULTS VOLATILE ORGANICS

COMPOUND	Quantitation Limit µg/L	Result µg/L
Benzene	2	ND
Bromodichloromethane	2	ND
Bromoform	2	ND
Bromomethane	2	ND
Carbon tetrachloride	2	ND
Chloroethane	2	ND
Chlorobenzene	2	ND
2-Chloroethylvinyl ether	15	ND
Chloroform	2	ND
Chloromethane	2	ND
Dibromochloromethane	2	ND
1,2-Dichlorobenzene	2	ND
1,3-Dichlorobenzene	2	ND
1,4-Dichlorobenzene	2	ND
1,1-Dichloroethane	2	ND
1,2-Dichloroethane	2	ND
1,1-Dichloroethene	2	ND
cis-1,2-Dichloroethene	2	ND
trans-1,2-Dichloroethene	2	ND
1,2-Dichloropropane	2	ND
trans-1,3-Dichloropropene	2	ND
cis-1,3-Dichloropropene	2	ND
Ethylbenzene	2	ND
Methylene chloride	5	ND
1,1,2,2-Tetrachloroethane	2	ND
Tetrachloroethene	2	ND
Toluene	2	ND
1,1,1-Trichloroethane	2	ND
1,1,2-Trichloroethane	2	ND
Trichloroethene	2	ND
Trichlorofluoromethane	2	ND
Vinyl chloride	2	ND

Surrogate Standard Recovery

d4-1,2-Dichloroethane	102 %	d8-Toluene	103 %	Bromofluorobenzene	99 %

ND=Not Detected J=Estimated E=Exceeds Calibration Range B=Detected in Blank

METHODOLOGY: Sample was analyzed according to "40 CFR Part 136, Method 624."

COMMENTS: MTBE and Total Xylenes were ND with a detection limit of 2 ug/L.

EPA 624(MEL)

Authorized signature

analytics environmental laboratory LLC

195 Commerce Way
Portsmouth, New Hampshire 03801
603-436-5111 Fax 603-430-2151
800-929-9906

Ms. Shana Hooth
Foster Wheeler Environmental Corp.
P.O. Box 4350
Middletown RI 02842

October 26, 2000

SAMPLE DATA

Lab Sample ID: 44450-6
Matrix: Aqueous
Percent Solid: N/A
Dilution Factor: 1.0
Collection Date: 10/20/00
Lab Receipt Date: 10/23/00
Analysis Date: 10/24/00

CLIENT SAMPLE ID

Project Name: Brunswick NAS Old Fuel Farm

Project Number:

Field Sample ID: TA-WS-01

ANALYTICAL RESULTS VOLATILE ORGANICS

COMPOUND	Quantitation Limit µg/L	Result µg/L
Benzene	2	ND
Bromodichloromethane	2	ND
Bromoform	2	ND
Bromomethane	2	ND
Carbon tetrachloride	2	ND
Chloroethane	2	ND
Chlorobenzene	2	ND
2-Chloroethylvinyl ether	15	ND
Chloroform	2	ND
Chloromethane	2	ND
Dibromochloromethane	2	ND
1,2-Dichlorobenzene	2	ND
1,3-Dichlorobenzene	2	ND
1,4-Dichlorobenzene	2	ND
1,1-Dichloroethane	2	ND
1,2-Dichloroethane	2	ND
1,1-Dichloroethene	2	ND
cis-1,2-Dichloroethene	2	**14**
trans-1,2-Dichloroethene	2	**2**
1,2-Dichloropropane	2	ND
trans-1,3-Dichloropropene	2	ND
cis-1,3-Dichloropropene	2	ND
Ethylbenzene	2	ND
Methylene chloride	5	ND
1,1,2,2-Tetrachloroethane	2	ND
Tetrachloroethene	2	ND
Toluene	2	ND
1,1,1-Trichloroethane	2	ND
1,1,2-Trichloroethane	2	ND
Trichloroethene	2	**40**
Trichlorofluoromethane	2	ND
Vinyl chloride	2	**4**

Surrogate Standard Recovery

d4-1,2-Dichloroethane	96 %	d8-Toluene	106 %	Bromofluorobenzene	100 %

ND=Not Detected J=Estimated E=Exceeds Calibration Range B=Detected in Blank

METHODOLOGY: Sample was analyzed according to "40 CFR Part 136, Method 624."

COMMENTS: MTBE and Total Xylenes were ND with a detection limit of 2 ug/L.

EPA 624(MEL)

Authorized signature

analytics environmental laboratory LLC

195 Commerce Way
Portsmouth, New Hampshire 03801
603-436-5111 Fax 603-430-2151
800-929-9906

Ms. Shana Hooth
Foster Wheeler Environmental Corp.
P.O. Box 4350
Middletown RI 02842

October 26, 2000

SAMPLE DATA

Lab Sample ID: B10230AW
Matrix: Aqueous
Percent Solid: N/A
Dilution Factor: 1.0
Collection Date:
Lab Receipt Date:
Extraction Date: 10/23/00
Analysis Date: 10/24/00

CLIENT SAMPLE ID

Project Name: Brunswick NAS Old Fuel Farm

Project Number:

Field Sample ID: LABQC

ANALYTICAL RESULTS SEMI-VOLATILE ORGANICS

COMPOUND	Quantitation Limit µg/L	Result µg/L	COMPOUND	Quantitation Limit µg/L	Result µg/L
Acenaphthene	2	ND	Fluoranthene	2	ND
Acenaphthylene	2	ND	Fluorene	2	ND
Anthracene	2	ND	Hexachlorobenzene	2	ND
Benzo[a]anthracene	2	ND	Hexachlorobutadiene	2	ND
Benzo[b]fluoranthene	2	ND	Hexachloroethane	2	ND
Benzo[k]fluoranthene	2	ND	Indeno[1,2,3-cd]pyrene	2	ND
Benzo[a]pyrene	2	ND	4-Chlorophenyl phenyl ether	2	ND
Benzo(g,h,i)perylene	2	ND	Naphthalene	2	ND
Butyl benzyl phthalate	2	ND	Nitrobenzene	2	ND
bis(2-chloroethyl) ether	2	ND	N-nitroso-di-n-propylamine	2	ND
Bis(2-chloroethoxy)methane	2	ND	Phenanthrene	2	ND
Bis(2-ethylhexyl) phthalate	2	ND	Pyrene	2	ND
bis(2-chloroisopropyl)ether	2	ND	1,2,4-Trichlorobenzene	2	ND
4-Bromophenyl phenyl ether	2	ND	4-Chloro-3-methylphenol	11	ND
2-Chloronaphthalene	2	ND	2-Chlorophenol	5	ND
Isophorone	2	ND	2,4-Dichlorophenol	5	ND
Chrysene	2	ND	2,4-Dimethylphenol	5	ND
Dibenz[a,h]anthracene	2	ND	2,4-Dinitrophenol	5	ND
Di-n-butyl phthalate	2	ND	4,6-Dinitro-2-methylphenol	5	ND
1,3-Dichlorobenzene	2	ND	2-Nitrophenol	5	ND
1,2-Dichlorobenzene	2	ND	4-Nitrophenol	5	ND
1,4-Dichlorobenzene	2	ND	Pentachlorophenol	11	ND
3,3'-Dichlorobenzidine	22	ND	Phenol	5	ND
Diethyl Phthalate	2	ND	2,4,6-Trichlorophenol	5	ND
Dimethyl Phthalate	2	ND	Benzidine	22	ND
2,4-Dinitrotoluene	2	ND	Hexachlorocyclopentadiene	2	ND
2,6-Dinitrotoluene	2	ND	N-nitrosodimethylamine	2	ND
di-n-octyl-phthalate	2	ND	n-nitrosodiphenylamine	2	ND

Surrogate Standard Recovery

2-Fluorophenol	38	%	d5-Phenol	28	%	d5-Nitrobenzene	64 %
2-Fluorobiphenyl	66	%	2,4,6-Tribromophenol	46	%	d14-p-terphenyl	70 %

ND=None Detected J=Estimated E=Exceeds Calibration Range B=Detected in Blank

METHODOLOGY: "Sample analysis was conducted according to "40 CFR Part 136, EPA Method 625."

COMMENTS:

Authorized signature

analytics environmental laboratory LLC

195 Commerce Way
Portsmouth, New Hampshire 03801
603-436-5111 Fax 603-430-2151
800-929-9906

Ms. Shana Hooth
Foster Wheeler Environmental Corp.
P.O. Box 4350
Middletown RI 02842

October 26, 2000

SAMPLE DATA

Lab Sample ID: 44450-6
Matrix: Aqueous
Percent Solid: N/A
Dilution Factor: 1.1
Collection Date: 10/20/00
Lab Receipt Date: 10/23/00
Extraction Date: 10/23/00
Analysis Date: 10/24/00

CLIENT SAMPLE ID

Project Name: Brunswick NAS Old Fuel Farm

Project Number:

Field Sample ID: TA-WS-01

ANALYTICAL RESULTS SEMI-VOLATILE ORGANICS

COMPOUND	Quantitation Limit µg/L	Result µg/L	COMPOUND	Quantitation Limit µg/L	Result µg/L
Acenaphthene	2	**24**	Fluoranthene	2	**21**
Acenaphthylene	2	**7**	Fluorene	2	**20**
Anthracene	2	**13**	Hexachlorobenzene	2	ND
Benzo[a]anthracene	2	**7**	Hexachlorobutadiene	2	ND
Benzo[b]fluoranthene	2	**6**	Hexachloroethane	2	ND
Benzo[k]fluoranthene	2	**6**	Indeno[1,2,3-cd]pyrene	2	**2**
Benzo[a]pyrene	2	**6**	4-Chlorophenyl phenyl ether	2	ND
Benzo(g,h,i)perylene	2	**1 J**	Naphthalene	2	**43**
Butyl benzyl phthalate	2	ND	Nitrobenzene	2	ND
bis(2-chloroethyl) ether	2	ND	N-nitroso-di-n-propylamine	2	ND
Bis(2-chloroethoxy)methane	2	ND	Phenanthrene	2	**46**
Bis(2-ethylhexyl) phthalate	2	ND	Pyrene	2	**11**
bis(2-chloroisopropyl)ether	2	ND	1,2,4-Trichlorobenzene	2	ND
4-Bromophenyl phenyl ether	2	ND	4-Chloro-3-methylphenol	11	ND
2-Chloronaphthalene	2	ND	2-Chlorophenol	5	ND
Isophorone	2	ND	2,4-Dichlorophenol	5	ND
Chrysene	2	**7**	2,4-Dimethylphenol	5	ND
Dibenz[a,h]anthracene	2	ND	2,4-Dinitrophenol	5	ND
Di-n-butyl phthalate	2	ND	4,6-Dinitro-2-methylphenol	5	ND
1,3-Dichlorobenzene	2	ND	2-Nitrophenol	5	ND
1,2-Dichlorobenzene	2	ND	4-Nitrophenol	5	ND
1,4-Dichlorobenzene	2	ND	Pentachlorophenol	11	ND
3,3'-Dichlorobenzidine	22	ND	Phenol	5	ND
Diethyl Phthalate	2	ND	2,4,6-Trichlorophenol	5	ND
Dimethyl Phthalate	2	ND	Benzidine	22	ND
2,4-Dinitrotoluene	2	ND	Hexachlorocyclopentadiene	2	ND
2,6-Dinitrotoluene	2	ND	N-nitrosodimethylamine	2	ND
di-n-octyl-phthalate	2	ND	n-nitrosodiphenylamine	2	ND

Surrogate Standard Recovery

2-Fluorophenol	32 %	d5-Phenol	24 %	d5-Nitrobenzene	52 %
2-Fluorobiphenyl	58 %	2,4,6-Tribromophenol	84 %	d14-p-terphenyl	66 %

ND=None Detected J=Estimated E=Exceeds Calibration Range B=Detected in Blank

METHODOLOGY: "Sample analysis was conducted according to "40 CFR Part 136, EPA Method 625."

COMMENTS:

Authorized signature

analytics environmental laboratory LLC

195 Commerce Way
Portsmouth, New Hampshire 03801
603-436-5111 Fax 603-430-2151
800-929-9906

Ms. Shana Hooth
Foster Wheeler Environmental Corp.
P.O. Box 4350
Middletown RI 02842

October 25, 2000

CLIENT SAMPLE ID

Project Name: Brunswick NAS Old Fuel
Project Number:
Client Sample ID: TA-WS-01

SAMPLE DATA

Lab Sample ID: 44450-6
Matrix: Aqueous
Percent Solid NA
Collection Date: 10/20/00
Lab Receipt Date: 10/23/00
Analysis Date: 10/24/00

Flash Point Analysis

Sample	Result	Units
44450-6	>165	° Fahrenheit

METHODOLOGY: Sample analysis was conducted according to "Test Methods for Evaluating Solid Waste, EPA SW-846, Method 1010."

COMMENTS:

Authorized signature Melissa A. Sulli

analytics environmental laboratory LLC

195 Commerce Way
Portsmouth, New Hampshire 03801
603-436-5111 Fax 603-430-2151
800-929-9906

Ms. Shana Hooth
Foster Wheeler Environmental Corp.
P.O. Box 4350
Middletown RI 02842

October 25, 2000

SAMPLE DATA

Lab Sample ID: B10240DW
Matrix: Aqueous
Percent Solid: N/A
Dilution Factor: 1.0
Collection Date: N/A
Lab Receipt Date: N/A
Extraction Date: 10/24/00
Analysis Date: 10/24/00

CLIENT SAMPLE ID

Project Name: Brunswick NAS Old Fuel Farm

Project Number:

Field Sample ID: LABQC

ANALYTICAL RESULTS DIESEL RANGE ORGANICS

Result	Units	Quantitation Limit
ND	µg/L	50

Surrogate Standard Recovery

m-Terphenyl	88	%

ND=None Detected J=Estimated E=Exceeds Calibration Range B=Detected in Blank

METHODOLOGY: Sample analyzed according to "Maine HETL Method 4.1.25, September 6, 1995".

COMMENTS:

DRO Report

Authorized signature

Quantitation Report (QT Reviewed)

Data File : D:\HPCHEM\2\DATA\102300-G\G10097B.D Vial: 5
Acq On : 24 Oct 2000 9:52 pm Operator:
Sample : B10240DW Inst : Instr. G
Misc : Multiplr: 1.00
IntFile : AUTOINT1.E
Quant Time: Oct 25 1:12 2000 Quant Results File: D08230.RES

Quant Method : C:\HPCHEM\2\METHODS\D08230.M (Chemstation Integrator)
Title : DRO
Last Update : Sun Oct 01 23:04:17 2000
Response via : Multiple Level Calibration
DataAcq Meth : TPH.M

Volume Inj. : 1ul
Signal Phase : Rtx-5MS
Signal Info : 0.25 mm

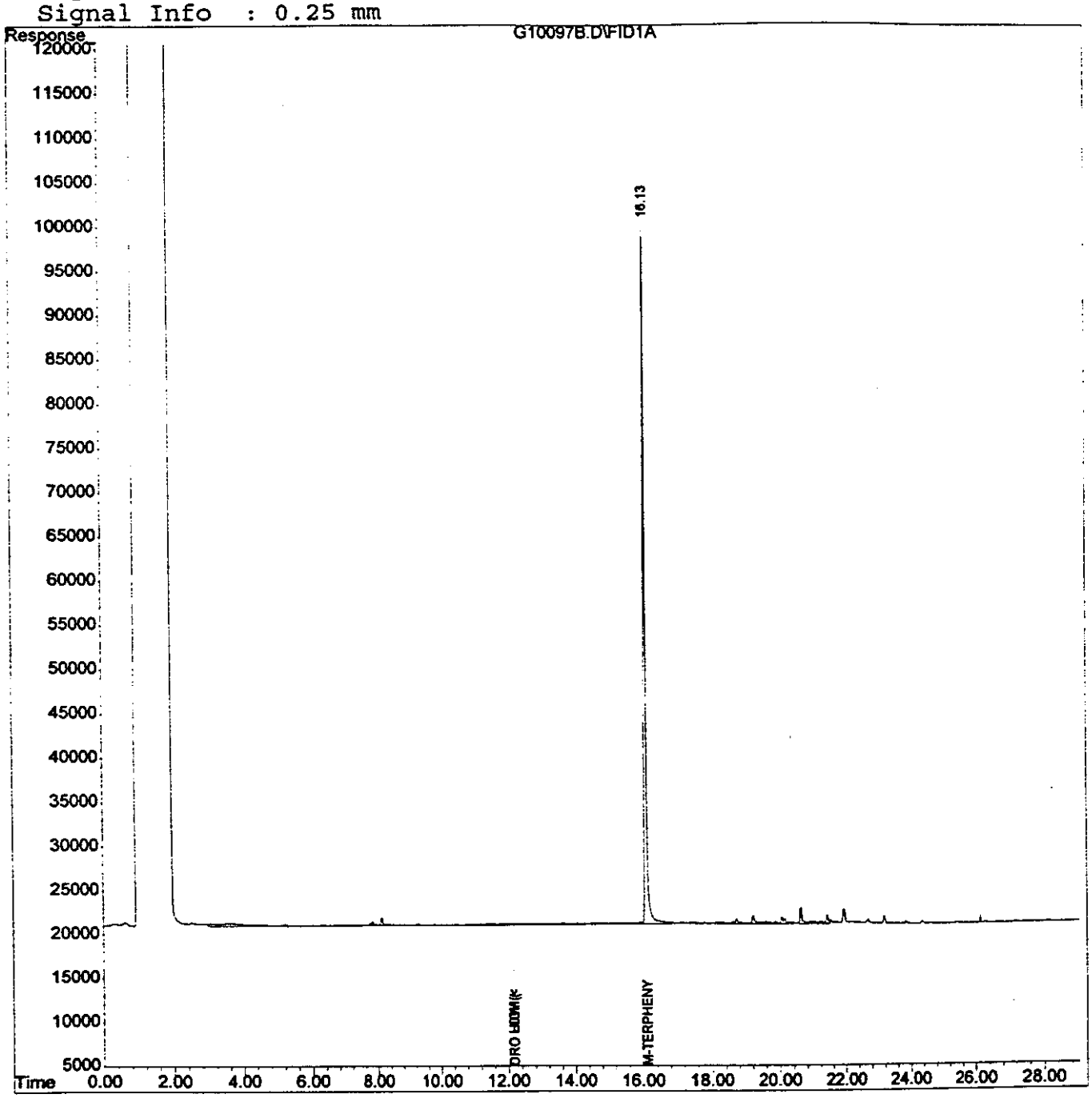

analytics environmental laboratory LLC

195 Commerce Way
Portsmouth, New Hampshire 03801
603-436-5111 Fax 603-430-2151
800-929-9906

Ms. Shana Hooth
Foster Wheeler Environmental Corp.
P.O. Box 4350
Middletown RI 02842

October 25, 2000

SAMPLE DATA

Lab Sample ID: 44450-6
Matrix: Aqueous
Percent Solid: N/A
Dilution Factor: 1.0
Collection Date: 10/20/00
Lab Receipt Date: 10/23/00
Extraction Date: 10/24/00
Analysis Date: 10/25/00

CLIENT SAMPLE ID

Project Name: Brunswick NAS Old Fuel Farm

Project Number:

Field Sample ID: TA-WS-01

ANALYTICAL RESULTS DIESEL RANGE ORGANICS

Result	Units	Quantitation Limit
1320	µg/L	50

Surrogate Standard Recovery

m-Terphenyl	90	%

ND=None Detected J=Estimated E=Exceeds Calibration Range B=Detected in Blank

METHODOLOGY: Sample analyzed according to "Maine HETL Method 4.1.25, September 6, 1995".

COMMENTS:

DRO Report

Authorized signature Melissa A. Salli

Quantitation Report (QT Reviewed)

Data File : D:\HPCHEM\2\DATA\102300-G\G10102.D
Acq On : 25 Oct 2000 12:51 am
Sample : 44450-6
Misc :
IntFile : AUTOINT1.E
Quant Time: Oct 25 8:34 2000 Quant Results File: D08230.RES

Vial: 10
Operator:
Inst : Instr. G
Multiplr: 1.00

Quant Method : C:\HPCHEM\2\METHODS\D08230.M (Chemstation Integrator)
Title : DRO
Last Update : Sun Oct 01 23:04:17 2000
Response via : Multiple Level Calibration
DataAcq Meth : TPH.M

Volume Inj. : 1ul
Signal Phase : Rtx-5MS
Signal Info : 0.25 mm

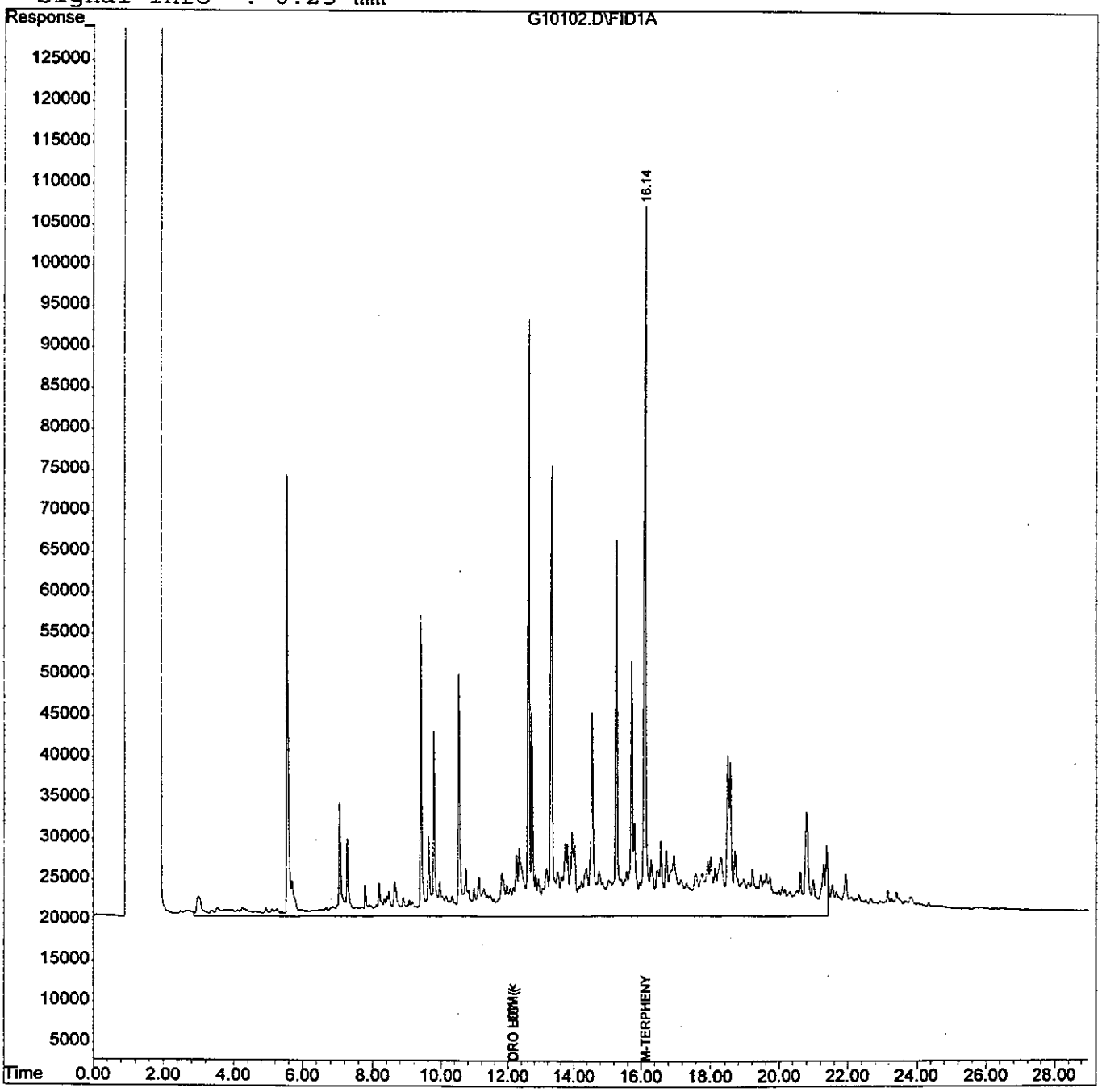

analytics environmental laboratory LLC

195 Commerce Way
Portsmouth, New Hampshire 03801
603-436-5111 Fax 603-430-2151
800-929-9906

Ms. Shana Hooth
Foster Wheeler Environmental Corp.
P.O. Box 4350
Middletown RI 02842

October 25, 2000

SAMPLE DATA

Lab Sample ID: B10230GRO
Matrix: Aqueous
Percent Solid: N/A
Dilution Factor: 1
Collection Date:
Lab Receipt Date:
Analysis Date: 10/24/00

CLIENT SAMPLE ID

Project Name: Brunswick NAS Old Fuel
Project Number:
Client Sample ID: LABQC

ANALYTICAL RESULTS GASOLINE RANGE ORGANICS

Compound	Result	Units	Detection Limit
GRO	ND	µg/L	10

ESTIMATED TARGET CONCENTRATIONS

Compound	Result	Units	Detection Limit
MTBE	ND	µg/L	5
Benzene	ND	µg/L	1

Surrogate Standard Recovery

Trifluorotoluene	92	%
Bromofluorobenzene	105	%

ND=None Detected J=Estimated E=Exceeds Calibration Range B=Detected in Blank

METHODOLOGY: Sample analyzed according to: "Maine HETL Method 4.2.17, September 6, 1995."

COMMENTS:

Authorized signature Melissa A Sulli

Data File : C:\HPCHEM\1\DATA\102300-E\E10707B.D
Acq On : 24 Oct 2000 12:59 am
Sample : B10230GRO
Misc : 5000
IntFile : GLO.E
Quant Time: Oct 24 9:46 2000 Quant Results File: GRO09220.RES

Vial: 3
Operator:
Inst : Instrumen
Multiplr: 1.00

Quant Method : C:\HPCHEM\1\METHODS\GRO09220.M (Chemstation Integrator)
Title : GRO
Last Update : Sat Sep 23 22:50:41 2000
Response via : Multiple Level Calibration
DataAcq Meth : GRO09220.M

Volume Inj. : Purge & Trap
Signal Phase : DB-502.2
Signal Info : 0.53 mm id , 105 M

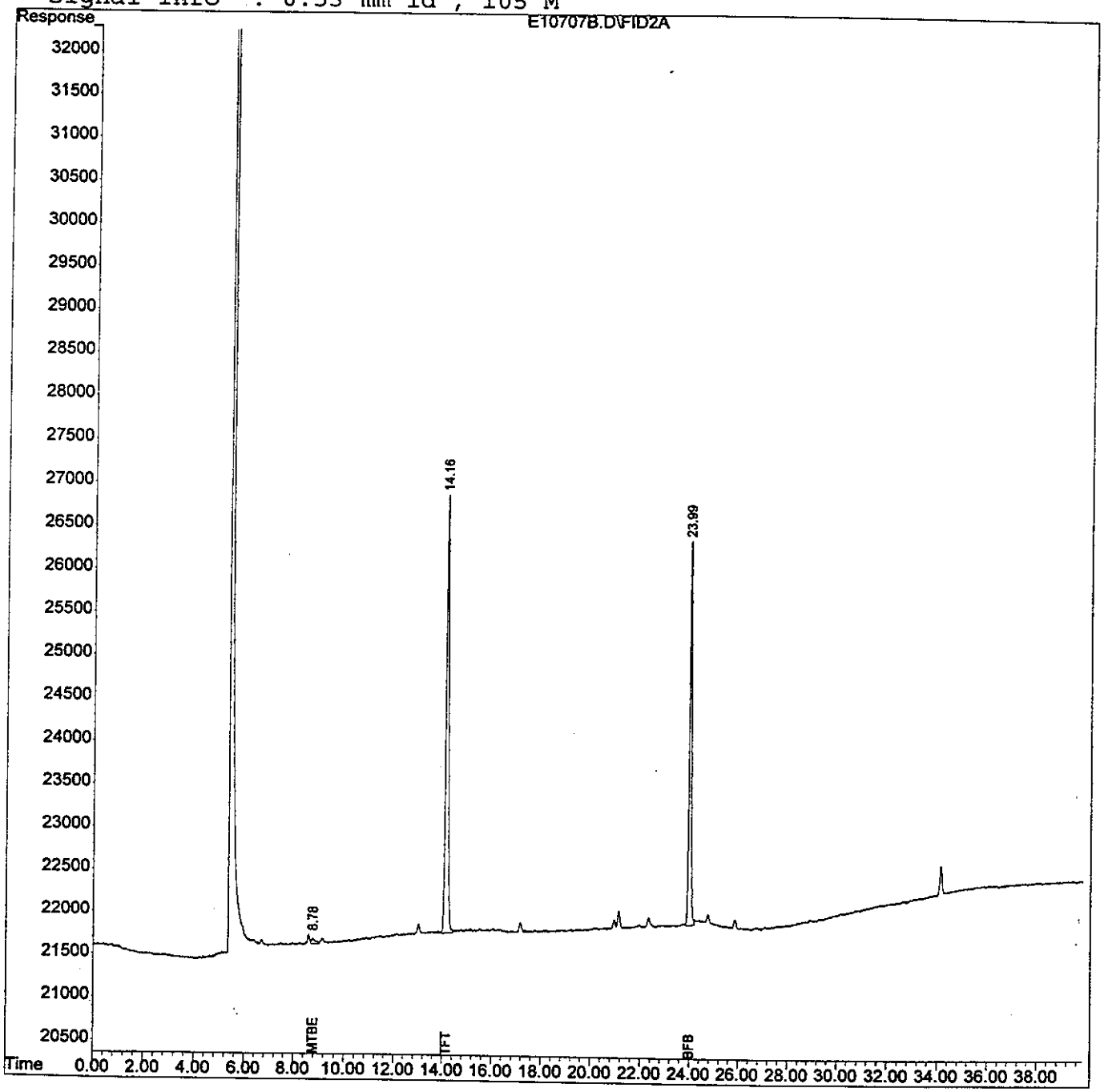

analytics environmental laboratory LLC

195 Commerce Way
Portsmouth, New Hampshire 03801
603-436-5111 Fax 603-430-2151
800-929-9906

Ms. Shana Hooth
Foster Wheeler Environmental Corp.
P.O. Box 4350
Middletown RI 02842

October 24, 2000

SAMPLE DATA

Lab Sample ID:	44450-6
Matrix:	Aqueous
Percent Solid:	N/A
Dilution Factor:	1
Collection Date:	10/20/00
Lab Receipt Date:	10/23/00
Analysis Date:	10/24/00

CLIENT SAMPLE ID

Project Name:	Brunswick NAS Old Fuel
Project Number:	
Client Sample ID:	TA-WS-01

ANALYTICAL RESULTS GASOLINE RANGE ORGANICS

Compound	Result	Units	Detection Limit
GRO	**34**	µg/L	10

ESTIMATED TARGET CONCENTRATIONS

Compound	Result	Units	Detection Limit
MTBE	ND	µg/L	5
Benzene	ND	µg/L	1

Surrogate Standard Recovery

Trifluorotoluene	127	%
Bromofluorobenzene	104	%

ND=None Detected J=Estimated E=Exceeds Calibration Range B=Detected in Blank

METHODOLOGY: Sample analyzed according to: "Maine HETL Method 4.2.17, September 6, 1995."

COMMENTS:

Authorized signature Melissa A. Sulli

Quantitation Report (QT Reviewed)

Data File : C:\HPCHEM\1\DATA\102300-E\E10710.D
Acq On : 24 Oct 2000 3:18 am
Sample : 44450-6
Misc : 5000
IntFile : GLO.E
Quant Time: Oct 24 9:26 2000 Quant Results File: GRO09220.RES

Vial: 6
Operator:
Inst : Instrumen
Multiplr: 1.00

Quant Method : C:\HPCHEM\1\METHODS\GRO09220.M (Chemstation Integrator)
Title : GRO
Last Update : Sat Sep 23 22:50:41 2000
Response via : Multiple Level Calibration
DataAcq Meth : GRO09220.M

Volume Inj. : Purge & Trap
Signal Phase : DB-502.2
Signal Info : 0.53 mm id , 105 M

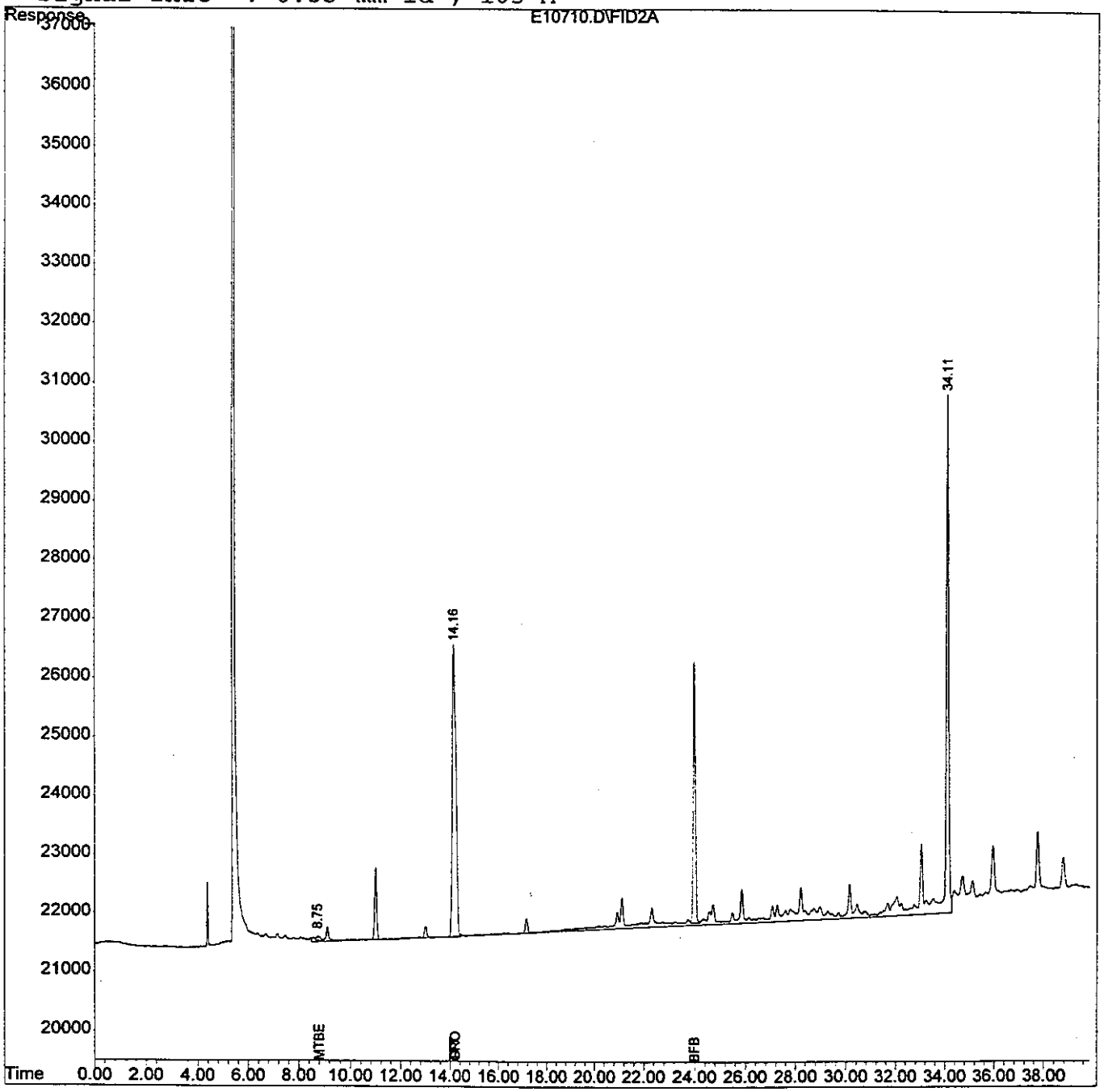

analytics environmental laboratory LLC

195 Commerce Way
Portsmouth, New Hampshire 03801
603-436-5111 Fax 603-430-2151
800-929-9906

Ms. Shana Hooth
Foster Wheeler Environmental Corp.
P.O. Box 4350
Middletown RI 02842

October 26, 2000

SAMPLE DATA

Lab Sample ID: 44450-9
Matrix: Aqueous
Percent Solid: N/A
Dilution Factor: 1.0
Collection Date: 09/28/00
Lab Receipt Date: 10/23/00
Analysis Date: 10/24/00

CLIENT SAMPLE ID

Project Name: Brunswick NAS Old Fuel Farm

Project Number:

Field Sample ID: Trip Blank

ANALYTICAL RESULTS VOLATILE ORGANICS

COMPOUND	Quantitation Limit µg/L	Result µg/L
Benzene	2	ND
Bromodichloromethane	2	ND
Bromoform	2	ND
Bromomethane	2	ND
Carbon tetrachloride	2	ND
Chloroethane	2	ND
Chlorobenzene	2	ND
2-Chloroethylvinyl ether	15	ND
Chloroform	2	ND
Chloromethane	2	ND
Dibromochloromethane	2	ND
1,2-Dichlorobenzene	2	ND
1,3-Dichlorobenzene	2	ND
1,4-Dichlorobenzene	2	ND
1,1-Dichloroethane	2	ND
1,2-Dichloroethane	2	ND
1,1-Dichloroethene	2	ND
cis-1,2-Dichloroethene	2	ND
trans-1,2-Dichloroethene	2	ND
1,2-Dichloropropane	2	ND
trans-1,3-Dichloropropene	2	ND
cis-1,3-Dichloropropene	2	ND
Ethylbenzene	2	ND
Methylene chloride	5	ND
1,1,2,2-Tetrachloroethane	2	ND
Tetrachloroethene	2	ND
Toluene	2	ND
1,1,1-Trichloroethane	2	ND
1,1,2-Trichloroethane	2	ND
Trichloroethene	2	ND
Trichlorofluoromethane	2	ND
Vinyl chloride	2	ND

Surrogate Standard Recovery

d4-1,2-Dichloroethane	105 %	d8-Toluene	104 %	Bromofluorobenzene	105 %

ND=Not Detected J=Estimated E=Exceeds Calibration Range B=Detected in Blank

METHODOLOGY: Sample was analyzed according to "40 CFR Part 136, Method 624."

COMMENTS: MTBE and Total Xylenes were ND with a detection limit of 2 ug/L.

EPA 624(MEL)

Authorized signature

analytics environmental laboratory LLC

195 Commerce Way Suite E
Portsmouth, NH 03801
Phone (603) 436-5111
Fax (603) 430-2151

For Analytics Use Only Rev 2/00

Samples were:
1) Shipped or hand-delivered
2) Temp blank °C 3°C
3) Received in good condition Y or N
4) pH checked by: <2 AD
5) Labels checked by: VC 10/23/00

Project#: Proj. Name: Brunswick NAS Old Fuel Farm
Company: FOSTER WHEELER ENVIRONMENTAL CORP.
Contact: Ms. Shana Hooth
Address: P.O. Box 4350
Middletown RI 02842
Phone: (207)725-8834 PO# 028871 Quote #
Sampler (Signature):

Matrix Key: WW=Wastewater, SW=Surfacewater, GW=Groundwater, DW=Drinkingwater, S=Soil/Sludge, O=Oil, E=Extract, X=Other

Container Key: P=plastic G=glass

Station Identification	Sample Date	Sample Time	Analysis	Unpres	4°C	HNO_3	H_2SO_4	HCL	Other	Matrix	Container number/type		pH	Analytics Sample #
TA-369.2-SW1	10-20-00	1155	Maine HETL 4.1.25 - DRO							S	1	G		44450-1
TA-369.2-SW3		1205												-2
TA-369.2-SW2		1225												-3
TA-369.2-BOT1		1235												-4
TA-369.4-BOT1		1300												-5
TA-WS-01		1030	Maine DRO + GRO,							W	9	G	<2	-6
~~TA-369.2-SW4~~	~~10-23-00~~	~~1015~~	VOCs, SVOCs, Flashpoint											
TA-369.2-SW4	10-23-00	1015	Maine HETL 4.1.25 - DRO							S	1	G		-7
TA-369.2-SW6	10-23-00	1035	"							S	1	G		-8
Trip Blank	9/28/00													-9

FAX RESULTS? YES NO
Fax # 207-725-9384

Turnaround Request
Standard ☐ Due Date
Priority ☐ Due Date

Comments / Instructions:
48-hour turnaround.

Client Code: FWECRI

Page 1 of 1

Received By:	Received By:	Received By:
Time: 1155	Time:	Time: 1355
Date: 10-23-00	Date:	Date: 10/23/00
Relinquished By Sampler:	Relinquished By:	Relinquished By:

Analytics\AEL Documents\AEL COC

analytics environmental laboratory LLC

195 Commerce Way Suite E
Portsmouth, New Hampshire 03801
603-436-5111 Fax 603-430-2151
800-929-9906
analytics@analyticslab.com

RECEIVED

Ms. Shana Hooth
Foster Wheeler Environmental Corp.
P.O. Box 4350
Middletown RI 02842

Re: Brunswick NAS Old Fuel Farm

Enclosed are the results of the analyses on your sample(s). Please see individual reports for specific methodologies and references. Samples were received in acceptable condition, with the exceptions noted on the chain of custody.

If you have any further question on the analytical methods or these results, do not hesitate to call.

Lab Number	Sample Date	Station Location	Analysis	Comments
44454-1	10/23/00	TA-369.4-SW1	Maine HETL Method 4.1.25	
44454-2	10/23/00	TA-369.4-SW2	Maine HETL Method 4.1.25	
44454-3	10/23/00	TA-369.4-SW3	Maine HETL Method 4.1.25	
44454-4	10/23/00	TA-369.4-SW4	Maine HETL Method 4.1.25	
44454-5	10/23/00	TA-WS-02	EPA 1010 Flashpoint	
	10/23/00	TA-WS-02	EPA 624 Volatile Organics	
	10/23/00	TA-WS-02	EPA 625 Acid/Base Neutrals	
	10/23/00	TA-WS-02	Maine HETL Method 4.1.25	
	10/23/00	TA-WS-02	Maine HETL Method 4.2.17	

Analytics Environmental Laboratory is certified by the states of New Hampshire, Maine, and Massachusetts. A list of actual certified tests is available upon request.

Authorized signature _____

Date 10/26/2000

analytics environmental laboratory LLC

195 Commerce Way
Portsmouth, New Hampshire 03801
603-436-5111 Fax 603-430-2151
800-929-9906

Ms. Shana Hooth
Foster Wheeler Environmental Corp.
P.O. Box 4350
Middletown RI 02842

October 26, 2000

SAMPLE DATA

Lab Sample ID: B10240DW
Matrix: Aqueous
Percent Solid: N/A
Dilution Factor: 1.0
Collection Date: N/A
Lab Receipt Date: N/A
Extraction Date: 10/24/00
Analysis Date: 10/24/00

CLIENT SAMPLE ID

Project Name: Brunswick NAS Old Fuel Farm

Project Number:

Field Sample ID: LABQC

ANALYTICAL RESULTS DIESEL RANGE ORGANICS

Result	Units	Quantitation Limit
ND	µg/L	50

Surrogate Standard Recovery

m-Terphenyl	88	%

ND=None Detected J=Estimated E=Exceeds Calibration Range B=Detected in Blank

METHODOLOGY: Sample analyzed according to "Maine HETL Method 4.1.25, September 6, 1995".

COMMENTS:

Authorized signature

Data File : D:\HPCHEM\2\DATA\102300-G\G10097B.D Vial: 5
Acq On : 24 Oct 2000 9:52 pm Operator:
Sample : B10240DW Inst : Instr. G
Misc : Multiplr: 1.00
IntFile : AUTOINT1.E
Quant Time: Oct 25 1:12 2000 Quant Results File: D08230.RES

Quant Method : C:\HPCHEM\2\METHODS\D08230.M (Chemstation Integrator)
Title : DRO
Last Update : Sun Oct 01 23:04:17 2000
Response via : Multiple Level Calibration
DataAcq Meth : TPH.M

Volume Inj. : 1ul
Signal Phase : Rtx-5MS
Signal Info : 0.25 mm

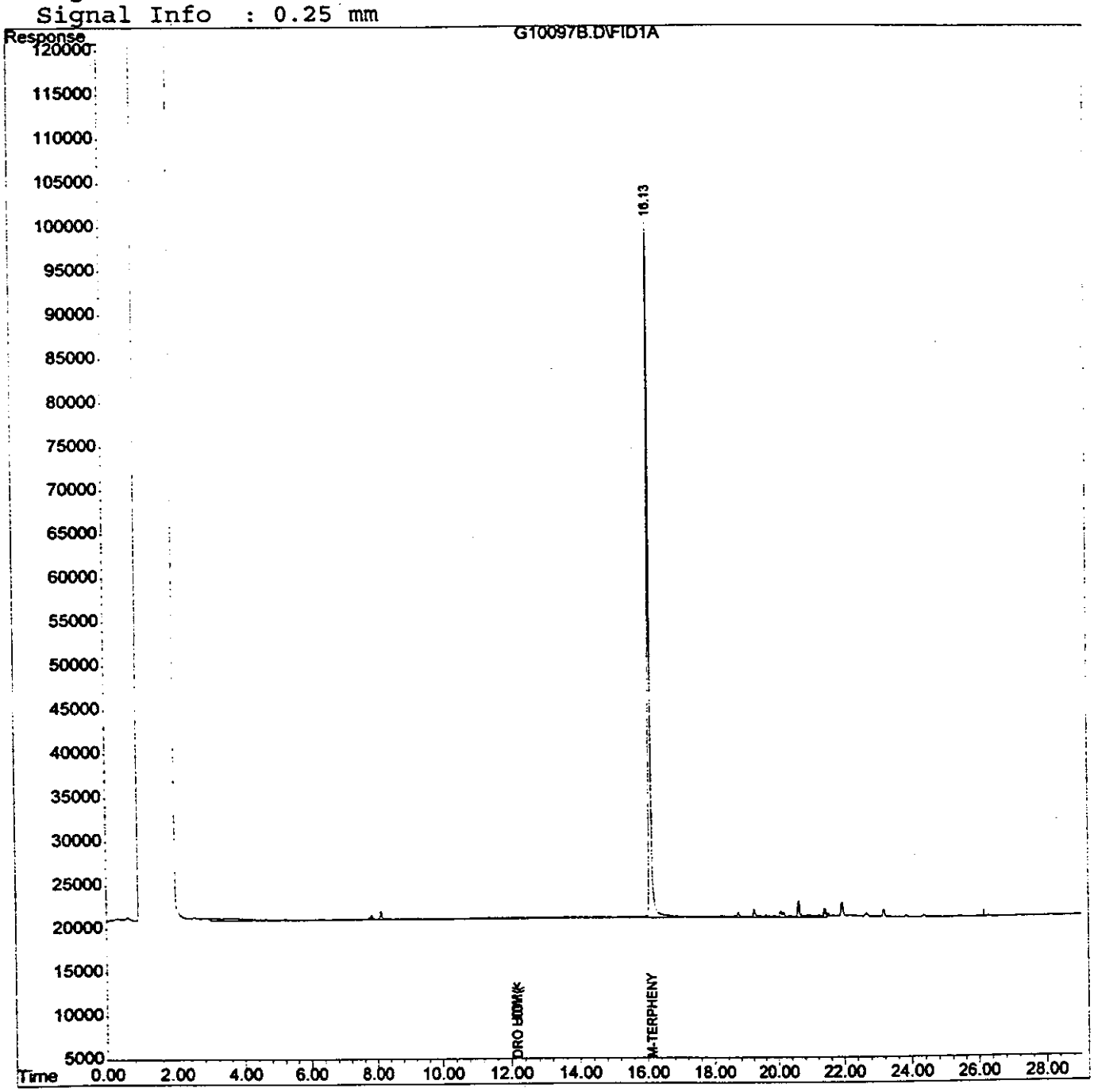

analytics environmental laboratory LLC

195 Commerce Way
Portsmouth, New Hampshire 03801
603-436-5111 Fax 603-430-2151
800-929-9906

Ms. Shana Hooth
Foster Wheeler Environmental Corp.
P.O. Box 4350
Middletown RI 02842

October 26, 2000

SAMPLE DATA

Lab Sample ID: 44454-5
Matrix: Aqueous
Percent Solid: N/A
Dilution Factor: 1.0
Collection Date: 10/23/00
Lab Receipt Date: 10/24/00
Extraction Date: 10/24/00
Analysis Date: 10/25/00

CLIENT SAMPLE ID

Project Name: Brunswick NAS Old Fuel Farm

Project Number:

Field Sample ID: TA-WS-02

ANALYTICAL RESULTS DIESEL RANGE ORGANICS

Result	Units	Quantitation Limit
7560	µg/L	50

Surrogate Standard Recovery

m-Terphenyl 70 %

ND=None Detected J=Estimated E=Exceeds Calibration Range B=Detected in Blank

METHODOLOGY: Sample analyzed according to "Maine HETL Method 4.1.25, September 6, 1995".

COMMENTS: Chromatogram contains peaks which elute after the DRO window.

DRO Report

Authorized signature

Data File : D:\HPCHEM\2\DATA\102300-G\G10109.D
Acq On : 25 Oct 2000 5:01 am
Sample : 44454-5
Misc : SOIL
IntFile : AUTOINT1.E
Quant Time: Oct 25 8:43 2000 Quant Results File: D08230.RES

Vial: 17
Operator:
Inst : Instr. G
Multiplr: 1.00

Quant Method : C:\HPCHEM\2\METHODS\D08230.M (Chemstation Integrator)
Title : DRO
Last Update : Sun Oct 01 23:04:17 2000
Response via : Multiple Level Calibration
DataAcq Meth : TPH.M

Volume Inj. : 1ul
Signal Phase : Rtx-5MS
Signal Info : 0.25 mm

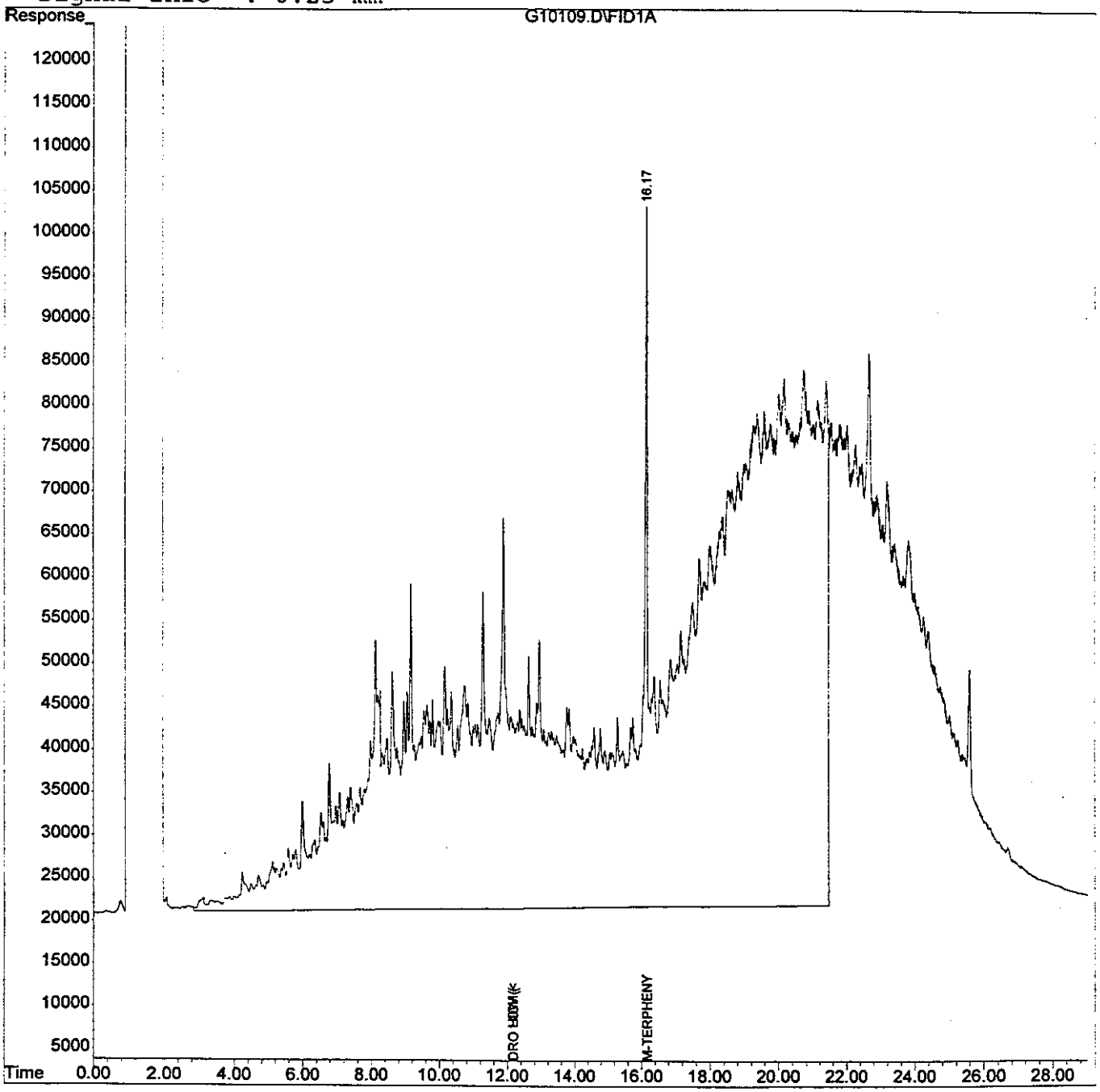

analytics environmental laboratory LLC

195 Commerce Way
Portsmouth, New Hampshire 03801
603-436-5111 Fax 603-430-2151
800-929-9906

Ms. Shana Hooth
Foster Wheeler Environmental Corp.
P.O. Box 4350
Middletown RI 02842

October 26, 2000

SAMPLE DATA

Lab Sample ID: B10250AW
Matrix: Aqueous
Percent Solid: N/A
Dilution Factor: 1.0
Collection Date:
Lab Receipt Date:
Extraction Date: 10/25/00
Analysis Date: 10/25/00

CLIENT SAMPLE ID

Project Name: Brunswick NAS Old Fuel Farm

Project Number:

Field Sample ID: LABQC

ANALYTICAL RESULTS SEMI-VOLATILE ORGANICS

COMPOUND	Quantitation Limit µg/L	Result µg/L	COMPOUND	Quantitation Limit µg/L	Result µg/L
Acenaphthene	2	ND	Fluoranthene	2	ND
Acenaphthylene	2	ND	Fluorene	2	ND
Anthracene	2	ND	Hexachlorobenzene	2	ND
Benzo[a]anthracene	2	ND	Hexachlorobutadiene	2	ND
Benzo[b]fluoranthene	2	ND	Hexachloroethane	2	ND
Benzo[k]fluoranthene	2	ND	Indeno[1,2,3-cd]pyrene	2	ND
Benzo[a]pyrene	2	ND	4-Chlorophenyl phenyl ether	2	ND
Benzo(g,h,i)perylene	2	ND	Naphthalene	2	ND
Butyl benzyl phthalate	2	ND	Nitrobenzene	2	ND
bis(2-chloroethyl) ether	2	ND	N-nitroso-di-n-propylamine	2	ND
Bis(2-chloroethoxy)methane	2	ND	Phenanthrene	2	ND
Bis(2-ethylhexyl) phthalate	2	ND	Pyrene	2	ND
bis(2-chloroisopropyl)ether	2	ND	1,2,4-Trichlorobenzene	2	ND
4-Bromophenyl phenyl ether	2	ND	4-Chloro-3-methylphenol	10	ND
2-Chloronaphthalene	2	ND	2-Chlorophenol	5	ND
Isophorone	2	ND	2,4-Dichlorophenol	5	ND
Chrysene	2	ND	2,4-Dimethylphenol	5	ND
Dibenz[a,h]anthracene	2	ND	2,4-Dinitrophenol	5	ND
Di-n-butyl phthalate	2	ND	4,6-Dinitro-2-methylphenol	5	ND
1,3-Dichlorobenzene	2	ND	2-Nitrophenol	5	ND
1,2-Dichlorobenzene	2	ND	4-Nitrophenol	5	ND
1,4-Dichlorobenzene	2	ND	Pentachlorophenol	10	ND
3,3'-Dichlorobenzidine	21	ND	Phenol	5	ND
Diethyl Phthalate	2	ND	2,4,6-Trichlorophenol	5	ND
Dimethyl Phthalate	2	ND	Benzidine	21	ND
2,4-Dinitrotoluene	2	ND	Hexachlorocyclopentadiene	2	ND
2,6-Dinitrotoluene	2	ND	N-nitrosodimethylamine	2	ND
di-n-octyl-phthalate	2	ND	n-nitrosodiphenylamine	2	ND

Surrogate Standard Recovery

2-Fluorophenol	47	%	d5-Phenol	34	%	d5-Nitrobenzene	74 %
2-Fluorobiphenyl	65	%	2,4,6-Tribromophenol	80	%	d14-p-terphenyl	85 %

ND=None Detected J=Estimated E=Exceeds Calibration Range B=Detected in Blank

METHODOLOGY: "Sample analysis was conducted according to "40 CFR Part 136, EPA Method 625."

COMMENTS:

Authorized signature

analytics environmental laboratory LLC

195 Commerce Way
Portsmouth, New Hampshire 03801
603-436-5111 Fax 603-430-2151
800-929-9906

Ms. Shana Hooth
Foster Wheeler Environmental Corp.
P.O. Box 4350
Middletown RI 02842

October 26, 2000

SAMPLE DATA

Lab Sample ID: 44454-5
Matrix: Aqueous
Percent Solid: N/A
Dilution Factor: 1.0
Collection Date: 10/23/00
Lab Receipt Date: 10/24/00
Extraction Date: 10/25/00
Analysis Date: 10/25/00

CLIENT SAMPLE ID

Project Name: Brunswick NAS Old Fuel Farm

Project Number:

Field Sample ID: TA-WS-02

ANALYTICAL RESULTS SEMI-VOLATILE ORGANICS

COMPOUND	Quantitation Limit µg/L	Result µg/L	COMPOUND	Quantitation Limit µg/L	Result µg/L
Acenaphthene	2	**2**	Fluoranthene	2	**6**
Acenaphthylene	2	ND	Fluorene	2	**2**
Anthracene	2	**2**	Hexachlorobenzene	2	ND
Benzo[a]anthracene	2	**2**	Hexachlorobutadiene	2	ND
Benzo[b]fluoranthene	2	**1 J**	Hexachloroethane	2	ND
Benzo[k]fluoranthene	2	**1 J**	Indeno[1,2,3-cd]pyrene	2	ND
Benzo[a]pyrene	2	**1 J**	4-Chlorophenyl phenyl ether	2	ND
Benzo(g,h,i)perylene	2	ND	Naphthalene	2	**1 J**
Butyl benzyl phthalate	2	ND	Nitrobenzene	2	ND
bis(2-chloroethyl) ether	2	ND	N-nitroso-di-n-propylamine	2	ND
Bis(2-chloroethoxy)methane	2	ND	Phenanthrene	2	**8**
Bis(2-ethylhexyl) phthalate	2	**1 J**	Pyrene	2	**5**
bis(2-chloroisopropyl)ether	2	ND	1,2,4-Trichlorobenzene	2	ND
4-Bromophenyl phenyl ether	2	ND	4-Chloro-3-methylphenol	10	ND
2-Chloronaphthalene	2	ND	2-Chlorophenol	5	ND
Isophorone	2	ND	2,4-Dichlorophenol	5	ND
Chrysene	2	**2**	2,4-Dimethylphenol	5	ND
Dibenz[a,h]anthracene	2	ND	2,4-Dinitrophenol	5	ND
Di-n-butyl phthalate	2	ND	4,6-Dinitro-2-methylphenol	5	ND
1,3-Dichlorobenzene	2	ND	2-Nitrophenol	5	ND
1,2-Dichlorobenzene	2	ND	4-Nitrophenol	5	ND
1,4-Dichlorobenzene	2	ND	Pentachlorophenol	10	ND
3,3'-Dichlorobenzidine	21	ND	Phenol	5	ND
Diethyl Phthalate	2	ND	2,4,6-Trichlorophenol	5	ND
Dimethyl Phthalate	2	ND	Benzidine	21	ND
2,4-Dinitrotoluene	2	ND	Hexachlorocyclopentadiene	2	ND
2,6-Dinitrotoluene	2	ND	N-nitrosodimethylamine	2	ND
di-n-octyl-phthalate	2	ND	n-nitrosodiphenylamine	2	ND

Surrogate Standard Recovery

2-Fluorophenol	34 %	d5-Phenol	26 %	d5-Nitrobenzene	56 %
2-Fluorobiphenyl	53 %	2,4,6-Tribromophenol	76 %	d14-p-terphenyl	46 %

ND=None Detected J=Estimated E=Exceeds Calibration Range B=Detected in Blank

METHODOLOGY: "Sample analysis was conducted according to "40 CFR Part 136, EPA Method 625."

COMMENTS:

Authorized signature

analytics environmental laboratory LLC

195 Commerce Way
Portsmouth, New Hampshire 03801
603-436-5111 Fax 603-430-2151
800-929-9906

Ms. Shana Hooth
Foster Wheeler Environmental Corp.
P.O. Box 4350
Middletown RI 02842

October 26, 2000

SAMPLE DATA

Lab Sample ID: B810230C2
Matrix: Aqueous
Percent Solid: N/A
Dilution Factor: 1.0
Collection Date:
Lab Receipt Date:
Analysis Date: 10/24/00

CLIENT SAMPLE ID

Project Name: Brunswick NAS Old Fuel Farm

Project Number:

Field Sample ID: LABQC

ANALYTICAL RESULTS VOLATILE ORGANICS

COMPOUND	Quantitation Limit µg/L	Result µg/L
Benzene	2	ND
Bromodichloromethane	2	ND
Bromoform	2	ND
Bromomethane	2	ND
Carbon tetrachloride	2	ND
Chloroethane	2	ND
Chlorobenzene	2	ND
2-Chloroethylvinyl ether	15	ND
Chloroform	2	ND
Chloromethane	2	ND
Dibromochloromethane	2	ND
1,2-Dichlorobenzene	2	ND
1,3-Dichlorobenzene	2	ND
1,4-Dichlorobenzene	2	ND
1,1-Dichloroethane	2	ND
1,2-Dichloroethane	2	ND
1,1-Dichloroethene	2	ND
cis-1,2-Dichloroethene	2	ND
trans-1,2-Dichloroethene	2	ND
1,2-Dichloropropane	2	ND
trans-1,3-Dichloropropene	2	ND
cis-1,3-Dichloropropene	2	ND
Ethylbenzene	2	ND
Methylene chloride	5	ND
1,1,2,2-Tetrachloroethane	2	ND
Tetrachloroethene	2	ND
Toluene	2	ND
1,1,1-Trichloroethane	2	ND
1,1,2-Trichloroethane	2	ND
Trichloroethene	2	ND
Trichlorofluoromethane	2	ND
Vinyl chloride	2	ND

Surrogate Standard Recovery

d4-1,2-Dichloroethane	106 %	d8-Toluene	104 %	Bromofluorobenzene	103 %

ND=Not Detected J=Estimated E=Exceeds Calibration Range B=Detected in Blank

METHODOLOGY: Sample was analyzed according to "40 CFR Part 136, Method 624."

COMMENTS: MTBE and Total Xylenes were ND with a detection limit of 2 ug/L.

EPA 624(MEL)

Authorized signature

analytics environmental laboratory LLC

195 Commerce Way
Portsmouth, New Hampshire 03801
603-436-5111 Fax 603-430-2151
800-929-9906

Ms. Shana Hooth
Foster Wheeler Environmental Corp.
P.O. Box 4350
Middletown RI 02842

October 26, 2000

SAMPLE DATA

Lab Sample ID: 44454-5
Matrix: Aqueous
Percent Solid: N/A
Dilution Factor: 1.0
Collection Date: 10/23/00
Lab Receipt Date: 10/24/00
Analysis Date: 10/25/00

CLIENT SAMPLE ID

Project Name: Brunswick NAS Old Fuel Farm

Project Number:

Field Sample ID: TA-WS-02

ANALYTICAL RESULTS VOLATILE ORGANICS

COMPOUND	Quantitation Limit µg/L	Result µg/L
Benzene	2	ND
Bromodichloromethane	2	ND
Bromoform	2	ND
Bromomethane	2	ND
Carbon tetrachloride	2	ND
Chloroethane	2	ND
Chlorobenzene	2	ND
2-Chloroethylvinyl ether	15	ND
Chloroform	2	ND
Chloromethane	2	ND
Dibromochloromethane	2	ND
1,2-Dichlorobenzene	2	ND
1,3-Dichlorobenzene	2	ND
1,4-Dichlorobenzene	2	ND
1,1-Dichloroethane	2	ND
1,2-Dichloroethane	2	ND
1,1-Dichloroethene	2	ND
cis-1,2-Dichloroethene	2	ND
trans-1,2-Dichloroethene	2	ND
1,2-Dichloropropane	2	ND
trans-1,3-Dichloropropene	2	ND
cis-1,3-Dichloropropene	2	ND
Ethylbenzene	2	ND
Methylene chloride	5	ND
1,1,2,2-Tetrachloroethane	2	ND
Tetrachloroethene	2	ND
Toluene	2	ND
1,1,1-Trichloroethane	2	ND
1,1,2-Trichloroethane	2	ND
Trichloroethene	2	ND
Trichlorofluoromethane	2	ND
Vinyl chloride	2	ND

Surrogate Standard Recovery

d4-1,2-Dichloroethane	111	%	d8-Toluene	109	%	Bromofluorobenzene	109 %

ND=Not Detected J=Estimated E=Exceeds Calibration Range B=Detected in Blank

METHODOLOGY: Sample was analyzed according to "40 CFR Part 136, Method 624."

COMMENTS: MTBE and Total Xylenes were ND with a detection limit of 2 ug/L.

EPA 624(MEL)

Authorized signature

analytics environmental laboratory LLC

195 Commerce Way
Portsmouth, New Hampshire 03801
603-436-5111 Fax 603-430-2151
800-929-9906

Ms. Shana Hooth
Foster Wheeler Environmental Corp.
P.O. Box 4350
Middletown RI 02842

October 27, 2000

SAMPLE DATA

Lab Sample ID:	44454-5
Matrix:	Aqueous
Percent Solid:	N/A
Dilution Factor:	1
Collection Date:	10/23/00
Lab Receipt Date:	10/24/00
Analysis Date:	10/26/00

CLIENT SAMPLE ID

Project Name:	Brunswick NAS Old Fuel
Project Number:	
Client Sample ID:	TA-WS-02

ANALYTICAL RESULTS GASOLINE RANGE ORGANICS

Compound	Result	Units	Detection Limit
GRO	**453**	µg/L	10

ESTIMATED TARGET CONCENTRATIONS

Compound	Result	Units	Detection Limit
MTBE	ND	µg/L	5
Benzene	ND	µg/L	1

Surrogate Standard Recovery

Trifluorotoluene	100 %
Bromofluorobenzene	127 %

ND=None Detected J=Estimated E=Exceeds Calibration Range B=Detected in Blank

METHODOLOGY: Sample analyzed according to: "Maine HETL Method 4.2.17, September 6, 1995."

COMMENTS:

Authorized signature MGR.

Quantitation Report (QT Reviewed)

Data File : C:\HPCHEM\1\DATA\102500-E\E10751.D
Acq On : 26 Oct 2000 3:40 pm
Sample : 44454-5
Misc : 5000
IntFile : GLO.E
Quant Time: Oct 26 19:59 2000 Quant Results File: GRO09220.RES

Vial: 6
Operator:
Inst : Instrumen
Multiplr: 1.00

Quant Method : C:\HPCHEM\1\METHODS\GRO09220.M (Chemstation Integrator)
Title : GRO
Last Update : Sat Sep 23 22:50:41 2000
Response via : Multiple Level Calibration
DataAcq Meth : GRO09220.M

Volume Inj. : Purge & Trap
Signal Phase : DB-502.2
Signal Info : 0.53 mm id , 105 M

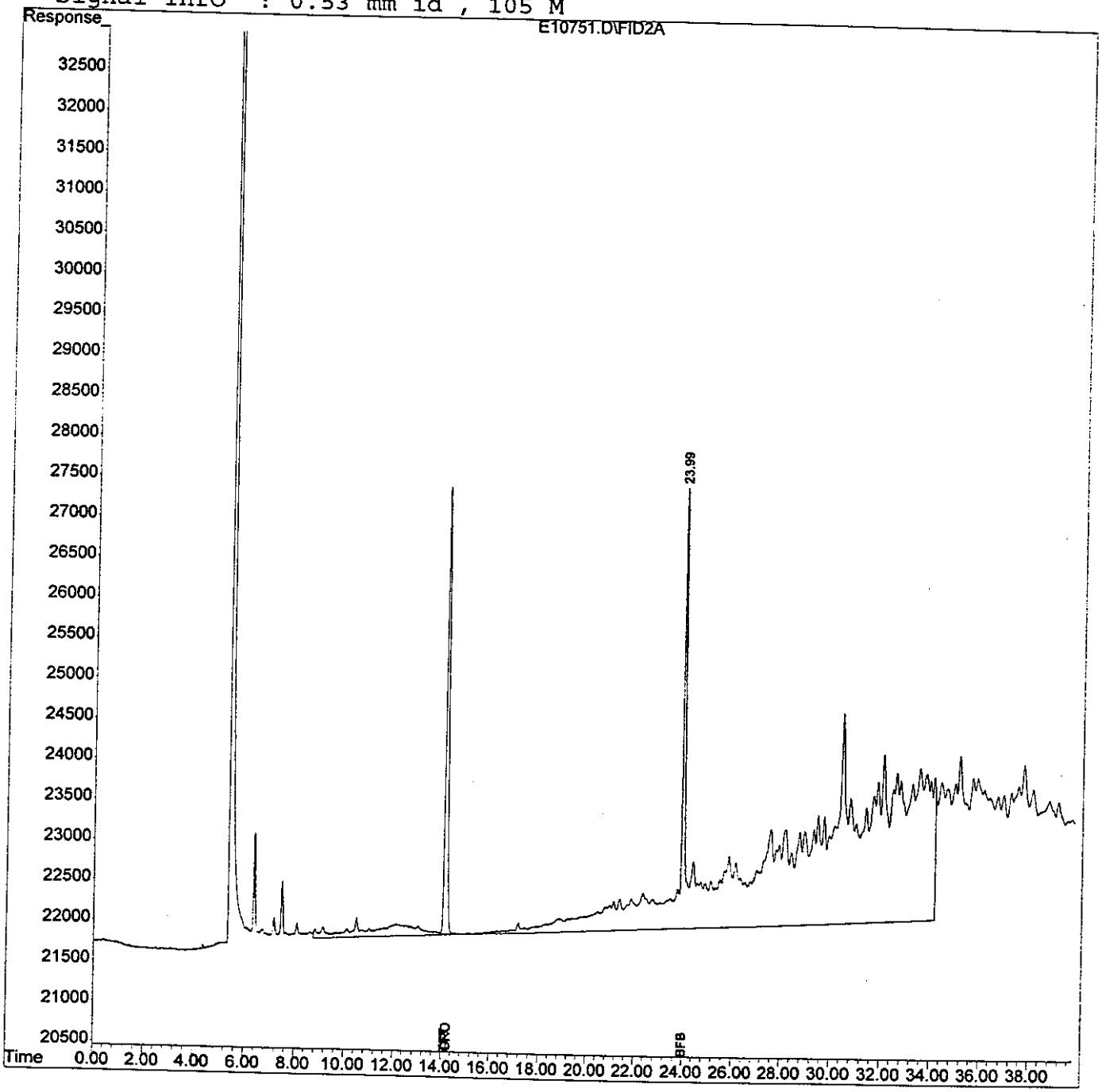

analytics environmental laboratory LLC

195 Commerce Way
Portsmouth, New Hampshire 03801
603-436-5111 Fax 603-430-2151
800-929-9906

Ms. Shana Hooth
Foster Wheeler Environmental Corp.
P.O. Box 4350
Middletown RI 02842

October 25, 2000

CLIENT SAMPLE ID

Project Name: Brunswick NAS Old Fuel

Project Number:

Client Sample ID: TA-WS-02

SAMPLE DATA

Lab Sample ID: 44454-5

Matrix: Aqueous

Percent Solid NA

Collection Date: 10/23/00

Lab Receipt Date: 10/24/00

Analysis Date: 10/24/00

Flash Point Analysis

Sample	Result	Units
44454-5	>165	° Fahrenheit

METHODOLOGY: Sample analysis was conducted according to "Test Methods for Evaluating Solid Waste, EPA SW-846, Method 1010."

COMMENTS:

Authorized signature

analytics environmental laboratory LLC

195 Commerce Way Suite E
Portsmouth, NH 03801
Phone (603) 436-5111
Fax (603) 430-2151

For Analytics Use Only Rev 2/00

Samples were:
1) Shipped or hand-delivered
2) Temp blank °C 0
3) Received in good condition Y or N
4) pH checked by: NC
5) Labels checked by: JCO 10-24-00

Project#: Proj. Name: Brunswick NAS Old Fuel Farm
Company: FOSTER WHEELER ENVIRONMENTAL CORP.
Contact: Ms. Shana Hooth
Address: P.O. Box 4350
Middletown RI 02842
Phone: (207)725-8834 PO# 028871 Quote #
Sampler (Signature):

Matrix Key:
WW=Wastewater
SW=Surfacewater
GW=Groundwater
DW=Drinkingwater
S=Soil/Sludge
O=Oil
E=Extract
X=Other

Container Key
P=plastic G=glass

Preservation

Station Identification	Sample Date	Sample Time	Analysis	Unpres	4°C	HNO_3	H_2SO_4	HCL	Other	Matrix	Container number/type		pH	Analytics Sample #
TA-369.4-SW1	10-23-00	1345	Maine HETL 4.1.25-DRO							S	1	G		44454-1
TA-369.4-SW2		1350												-2
TA-369.4-SW3		1405												-3
TA-369.4-SW4		1415												-4
TA-WS-02	10-24-00	1040	DRO, GRO, VOCs, SVOCs, flashpoint							W	9	G	<2	-5

FAX RESULTS? YES NO
Fax # 207-725-9384

Turnaround Request
Standard Due Date ☐ Priority Due Date ☒

Comments / Instructions:
48-hour turnaround

Client Code: FWECRI

Page 1 of 1

Received By: Shana N. Hooth Time: 1050 Date: 10-24-00
Received By: Time: Date:
Received By: Time: Date:
Relinquished By Sampler: Shana Hooth
Relinquished By:
Relinquished By:

Analytics\AEL Documents\AEL COC

APPENDIX D
WASTE DISPOSAL

Contract Task Order 028 - UST Remediation Site

Summary of Waste Disposal

Date	Disposed (tons)
10/5/00	61.27
10/20/00	330.43
10/23/00	399.00
10/24/00	510.34
10/25/00	151.80
10/30/00	168.11
11/7/00	213.41
11/8/00	65.44
Cumulative =	**1899.80**

Commercial Recycling Systems

GENERATOR SPECIAL WASTE PROCESSING INFORMATION

I GENERATOR INFORMATION:

a) Generator Topsham Annex Contact Dan Sullivan
Address 33 Republic Avenue, Topsham, ME Phone # 617-834-7211
b) Process Generating the Waste Clean Up of Old UST Spill
c) Site of Generation same as generator
d) Contracting Firm Foster Wheeler Environmental Corp Contact: Mannie Machado
Address PO Box 55, Groton, CT 06349 Phone # 860-448-0634
e) DEP On Site Representative N/A Spill # N/A

II PROCESSING INFORMATION:

a) Type of Waste Material Processed Virgin Fuel Containing Soil
b) Amount of Waste Received _____ Cu Yds 61.27 Tons
Date Waste Received 10/05/00
c) Amount of additional Material Needed _____ Cu Yds _____ Tons
d) Total Amount of Material Processed _____ Cu Yds 61.27 Tons
e) Date Processed 10/05/00
f) Processing Site Commercial Recycling Systems, Scarborough, Maine
g) Stockpile Site for Processed Material CRS, Scarborough, Maine
Amount of Waste Material Stockpiled _____ Cu Yds 61.27 Tons
Date Waste Material Stockpiled 10/05/00
h) Final Disposition of Processed Material Stockpiled
Amount of Processed Material _____ Cu Yds 61.27 Tons
Date of Final Disposition 10/05/00
i) Commercial Recycling Systems Job # 30329

III WASTE CHARACTERIZATION:

Stockpiled material to be beneficially reused as a paving, landscaping or construction fill product.

(Signature) Recycling Coordinator
(Title)

Attach a Copy of MEDEP Spill Letter – N/A

COMMERCIAL PAVING & RECYCLING
2 GIBSON RD.
SCARBOROUGH ME. 04074
TEL.: (207) 883-3325
FAX: (207) 883-1121

ASPHALT PLANT & SCALES
(207) 883-6354

"THINK TWICE RECYCLE"
http://www.cpcrs.com

CUSTOMER JOB Thopsham Annex CUST# 11436

FOSTER WHEELER ENVIROMENTAL COR ~~BRUNSWICK NAVAL AIR STATION~~ JOB# ~~20274~~ 30329

SUBASENION, PO BOX 55 GROTON, C ~~OLD FUEL FARM, PEGASUS~~ STREET TRUCK# 905181

800-448-0634 VPOCS MIX# 741S

CONTACT MANNIE MACHADO TRANS: CRS NAME VPOCS

TRUCKER AUSTIN

TICKET# 854820

TIME	TARE	NET	GROSS	TOTAL
9:42:32	18.50	26.70	45.20	26.70

COST/TON	PERCENT TAX	LOAD COST	AMOUNT TAX	DEST CHARGE	TOTAL COST

LOAD #	JOB TOTAL	TIME & DATE	FOB/DEL LOCATION
1	221.10	09:42:32 10/05/00	F SCARBORO

232

PUBLIC WEIGHMASTER MAINE

CATEGORY A

STATE OF MAINE
DEPARTMENT OF ENVIRONMENTAL PROTECTION
NONHAZARDOUS WASTE TRANSPORTER
MANIFEST

NONHAZARDOUS WASTE TRANSPORTER DECAL NUMBER
0 2 0 3 7 4

GENERATOR (SOURCE)

NAME TOPSHAM ANNEX
ADDRESS 35 REPUBLIC AVE.
TOWN TOPSHAM, ME PHONE

WASTE TYPE

(X) SPECIAL WASTE (specify) PETROLEUM SOIL
( ) SCRAP TIRES
( ) CONSTRUCTION/DEMOLITION DEBRIS

TRANSPORTER

NAME FRANK AUSTIN
ADDRESS RR 1 BOX 550, BLANCHARD RD
TOWN SPRINGVALE PHONE 324-0331
QUANTITY LOADED 25 yds
DATE LOADED 10-5-00
DRIVER'S NAME F. Austin

By signing this manifest form I certify that the information contained herein is true, correct, and accurate to the best of my ability.

DRIVER'S SIGNATURE F. Austin
DATE SIGNED 10-5-00

DISPOSAL FACILITY OR SITE

CODE S 0 2 1 2 4 3 W K A N
NAME CRS
LOCATION SCARBOROUGH
PHONE 883-3325
QUANTITY RECEIVED 26.70
DATE RECEIVED 10-5-00
OPERATOR'S NAME
OPERATOR'S SIGNATURE
DATE SIGNED

See Instructions on the back of this form

OTHER INFORMATION: 232

10/94

COMMERCIAL PAVING & RECYCLING
2 GIBSON RD.
SCARBOROUGH ME. 04074
TEL: (207) 883-3325
FAX: (207) 883-1121

ASPHALT PLANT & SCALES
(207) 883-6354

"THINK TWICE RECYCLE"
http://www.cpcrs.com

CUSTOMER

JOB Topsham Annex

CUST# 11436

FOSTER WHEELER ENVIROMENTAL COR ~~BRUNSWICK NAVAL AIR STATION~~

JOB# ~~30271~~ 30329

SUBASENION, PO BOX 55 GROTON, ~~C-OLD FUEL FARM, PEGASUS~~ STREET

TRUCK# 913092

800-448-0634

VPOCS

MIX# 741S

CONTACT MANNIE MACHADO

TRANS: CRS

NAME VPOCS

TRUCKER CP 67 P.R.

TICKET# 854821

TIME	TARE	NET	GROSS	TOTAL
9:46:52	17.86	34.57	52.43	34.57

COST/TON	PERCENT TAX	LOAD COST	AMOUNT TAX	DEST CHARGE	TOTAL COST

LOAD #	JOB TOTAL	TIME & DATE	FOB/DEL LOCATION
~~3~~ 2	~~555.67~~ 61.27 tons	09:46:52 10/05/00	F SCARBORO

721

CATEGORY	STATE OF MAINE DEPARTMENT OF ENVIRONMENTAL PROTECTION NONHAZARDOUS WASTE TRANSPORTER MANIFEST	NONHAZARDOUS WASTE TRANSPORTER DECAL NUMBER
A		0 1 1 2 9 0

GENERATOR (SOURCE)

NAME TOPSHAM ANNEX
ADDRESS 35 REPUBLIC AVE.
TOWN TOPSHAM, ME PHONE

WASTE TYPE

(X) SPECIAL WASTE (specify) ~~PETROLEUM SOIL~~
( ) SCRAP TIRES
( ) CONSTRUCTION/DEMOLITION DEBRIS

TRANSPORTER

NAME CRS
ADDRESS 2 GIBSON RD.
TOWN SCARBOROUGH PHONE 883-3325
QUANTITY LOADED 30 Tons
DATE LOADED 10-5-00
DRIVER'S NAME Paul Bapp

By signing this manifest form I certify that the information contained herein is true, correct, and accurate to the best of my ability.
DRIVER'S SIGNATURE Paul Bapp
DATE SIGNED 10-5-00

DISPOSAL FACILITY OR SITE

CODE S 0 2 1 2 4 3 W K A N
NAME CRS
LOCATION SCARBOROUGH
PHONE 883-3325
QUANTITY RECEIVED 34.57
DATE RECEIVED 10-5-00
OPERATOR'S NAME
OPERATOR'S SIGNATURE
DATE SIGNED

See Instructions on the back of this form

OTHER INFORMATION: 2 ~~735~~ 61.27 tons

9/94

GENERATOR SPECIAL WASTE PROCESSING INFORMATION

Commercial Recycling Systems

I GENERATOR INFORMATION:

a) Generator Topsham Annex Contact Dan Sullivan
Address 33 Republic Avenue, Topsham, ME Phone # 617-834-7211
b) Process Generating the Waste Clean Up of Old UST Spill
c) Site of Generation same as generator
d) Contracting Firm Foster Wheeler Environmental Corp Contact: Mannie Machado
Address PO Box 55, Groton, CT 06349 Phone # 860-448-0634
e) DEP On Site Representative N/A Spill # N/A

II PROCESSING INFORMATION:

a) Type of Waste Material Processed Virgin Fuel Containing Soil
b) Amount of Waste Received _____ Cu Yds 330.43 Tons
Date Waste Received 10/20/00
c) Amount of additional Material Needed _____ Cu Yds _____ Tons
d) Total Amount of Material Processed _____ Cu Yds 330.43 Tons
e) Date Processed 10/20/00
f) Processing Site Commercial Recycling Systems, Scarborough, Maine
g) Stockpile Site for Processed Material CRS, Scarborough, Maine
Amount of Waste Material Stockpiled _____ Cu Yds 330.43 Tons
Date Waste Material Stockpiled 10/20/00
h) Final Disposition of Processed Material Stockpiled
Amount of Processed Material _____ Cu Yds 330.43 Tons
Date of Final Disposition 10/20/00
i) Commercial Recycling Systems Job # 30329

III WASTE CHARACTERIZATION:

Stockpiled material to be beneficially reused as a paving, landscaping or construction fill product.

Kathleen Hendry
(Signature)

Recycling Coordinator
(Title)

Attach a Copy of MEDEP Spill Letter – N/A

COMMERCIAL PAVING & RECYCLING
2 GIBSON RD.
SCARBOROUGH ME. 04074 ASPHALT PLANT & SCALES
TEL: (207) 883-3325 (207) 883-6354
FAX: (207) 883-1121

"THINK TWICE RECYCLE"
http://www.cpcrs.com

CUSTOMER JOB

FOSTER WHEELER ENVIROMENTAL COR TOPSHAM ANNEX
SUBASENION, PO BOX 55 GROTON, C 35 REPUBLIC AVE TOPSHAM ME
800-448-0634 INCOMING VPOCS
CONTACT MANNIE MACHADO TRANS CRS

CUST# 11436
JOB# 30329
TRUCK# 908126
MIX# 741S
NAME VPOCS
TRUCKER CP 62 M.M.
TICKET# 856826

TIME	TARE	NET	GROSS	TOTAL
9:02:42	18.28	36.47	54.75	36.47

#1147

COST/TON PERCENT TAX LOAD COST AMOUNT TAX DEST CHARGE TOTAL COST

LOAD #	JOB TOTAL	TIME & DATE	FOB/DEL	LOCATION
1	36.47	09:02:43 10/20/00	F	SCARBORO

Mike McCullock

CATEGORY A

STATE OF MAINE
DEPARTMENT OF ENVIRONMENTAL PROTECTION
NONHAZARDOUS WASTE TRANSPORTER
MANIFEST

NONHAZARDOUS WASTE TRANSPORTER DECAL NUMBER 011293-1-1

GENERATOR (SOURCE)

NAME TOPSHAM ANNEX
ADDRESS 35 REPUBLIC AVE.
TOWN TOPSHAM, ME PHONE

WASTE TYPE

(X) SPECIAL WASTE (specify) PETROLEUM SOIL
( ) SCRAP TIRES
( ) CONSTRUCTION/DEMOLITION DEBRIS

TRANSPORTER

NAME CRS
ADDRESS 2 GIBSON RD.
TOWN SCARBOROUGH PHONE 883-3325
QUANTITY LOADED
DATE LOADED 10-20-00
DRIVER'S NAME Michael A McCullock
By signing this manifest form I certify that the information contained herein is true, correct and complete to the best of my ability.
DRIVER'S SIGNATURE
DATE SIGNED 10-20-00

DISPOSAL FACILITY OR SITE

CODE S 0 2 1 2 4 3 W K A N
NAME CRS
LOCATION SCARBOROUGH
PHONE 883-3325
QUANTITY RECEIVED 36.47
DATE RECEIVED 10-20-00
OPERATOR'S NAME
OPERATOR'S SIGNATURE
DATE SIGNED
See instructions on the back of this form

OTHER INFORMATION #1147

COMMERCIAL PAVING & RECYCLING
2 GIBSON RD.
SCARBOROUGH ME. 04074 ASPHALT PLANT & SCALES
TEL: (207)883-3325 (207)883-6354
FAX: (207)883-1121

"THINK TWICE RECYCLE"
http://www.cpcrs.com

CUSTOMER JOB

FOSTER WHEELER ENVIROMENTAL COR TOPSHAM ANNEX
SUBASENION, PO BOX 55 GROTON, C 35 REPUBLIC AVE TOPSHAM ME
800-448-0634 INCOMING VPOCS
CONTACT MANNIE MACHADO TRANS CRS

CUST# 11436
JOB# 30329
TRUCK# 911835
MIX# 741S
NAME VPOCS
TRUCKER CP 66 P.N.
TICKET# 856828

TIME	TARE	NET	GROSS	TOTAL
9:13:38	17.73	32.13	49.86	32.13

COST/TON PERCENT TAX LOAD COST AMOUNT TAX DEST CHARGE TOTAL COST

LOAD #	JOB TOTAL	TIME & DATE	FOB/DEL	LOCATION
2	68.60	09:13:38 10/20/00	F	SCARBORO

1325
3/2

CATEGORY	STATE OF MAINE DEPARTMENT OF ENVIRONMENTAL PROTECTION NONHAZARDOUS WASTE TRANSPORTER MANIFEST	NONHAZARDOUS WASTE TRANSPORTER DECAL NUMBER
A		0 1 1 2 9 7

GENERATOR (SOURCE)

NAME TOPSHAM ANNEX
ADDRESS 35 REPUBLIC AVE.
TOWN TOPSHAM, ME PHONE

WASTE TYPE

(X) SPECIAL WASTE (specify) PETROLEUM SOIL
( ) SCRAP TIRES
( ) CONSTRUCTION/DEMOLITION DEBRIS

TRANSPORTER

NAME CRS
ADDRESS 2 GIBSON RD.
TOWN SCARBOROUGH PHONE 883-3325
QUANTITY LOADED
DATE LOADED 10-20-00
DRIVER'S NAME Paul Niemi

By signing this manifest form I certify that the information contained herein is true, correct, and accurate to the best of my ability.
DRIVER'S SIGNATURE
DATE SIGNED

DISPOSAL FACILITY OR SITE

CODE S 0 2 1 2 4 3 W K A N
NAME CRS
LOCATION SCARBOROUGH
PHONE 883-3325
QUANTITY RECEIVED 32.13
DATE RECEIVED 10-20-00
OPERATOR'S NAME
OPERATOR'S SIGNATURE
DATE SIGNED

See instructions on the back of this form

OTHER INFORMATION

9/94

COMMERCIAL PAVING & RECYCLING
2 GIBSON RD.
SCARBOROUGH ME. 04074
TEL: (207) 883-3325
FAX: (207) 883-1121

ASPHALT PLANT & SCALES
(207) 883-6354

"THINK TWICE RECYCLE"
http://www.cpcrs.com

CUSTOMER

FOSTER WHEELER ENVIROMENTAL COR
SUBASENION, PO BOX 55 GROTON, C
800-448-0634
CONTACT MANNIE MACHADO

JOB

TOPSHAM ANNEX
35 REPUBLIC AVE TOPSHAM ME
INCOMING VPOCS
TRANS CRS

CUST# 11436
JOB# 30329
TRUCK# 911836
MIX# 741S
NAME VPOCS
TRUCKER CP 65 S.S.
TICKET# 856830

TIME	TARE	NET	GROSS	TOTAL
9:18:17	17.98	31.30	49.28	31.30

COST/TON PERCENT TAX LOAD COST AMOUNT TAX DEST CHARGE TOTAL COST

LOAD #	JOB TOTAL	TIME & DATE	FOB/DEL	LOCATION
3	99.90	09:18:18 10/20/00	F	SCARBORO

813

CATEGORY	STATE OF MAINE DEPARTMENT OF ENVIRONMENTAL PROTECTION NONHAZARDOUS WASTE TRANSPORTER MANIFEST	NONHAZARDOUS WASTE TRANSPORTER DECAL NUMBER
A		0 1 1 2 9 6

GENERATOR (SOURCE)

NAME TOPSHAM ANNEX
ADDRESS 35 REPUBLIC AVE.
TOWN TOPSHAM, ME PHONE

WASTE TYPE

(X) SPECIAL WASTE (specify) PETROLEUM SOIL
( ) SCRAP TIRES
( ) CONSTRUCTION/DEMOLITION DEBRIS

TRANSPORTER

10-20-00
NAME CRS
ADDRESS 2 GIBSON RD.
TOWN SCARBOROUGH PHONE 883-3325
QUANTITY LOADED 25
DATE LOADED 10-20-00
DRIVER'S NAME

By signing this manifest form I certify that the information contained herein is true, correct, and accurate to the best of my ability.
DRIVER'S SIGNATURE
DATE SIGNED 10-20-00

DISPOSAL FACILITY OR SITE

CODE S 0 2 1 2 4 3 W K A N
NAME CRS
LOCATION SCARBOROUGH
PHONE 883-3325
QUANTITY RECEIVED 31.30
DATE RECEIVED 10-20-00
OPERATOR'S NAME
OPERATOR'S SIGNATURE
DATE SIGNED

See Instructions on the back of this form

OTHER INFORMATION

8/3

9/94

COMMERCIAL PAVING & RECYCLING
2 GIBSON RD.
SCARBOROUGH ME. 04074 ASPHALT PLANT & SCALES
TEL: (207)883-3325 (207)883-6354
FAX: (207)883-1121

"THINK TWICE RECYCLE"
http://www.cpcrs.com

CUSTOMER

FOSTER WHEELER ENVIROMENTAL COR TOPSHAM ANNEX

SUBASENION, PO BOX 55 GROTON, C 35 REPUBLIC AVE TOPSHAM ME

800-448-0634

CONTACT MANNIE MACHADO

JOB

INCOMING VPOCS

TRANS CRS

CUST# 11436

JOB# 30329

TRUCK# 909286

MIX# 741S

NAME VPOCS

TRUCKER CP61 J.P.

TICKET# 856835

TIME	TARE	NET	GROSS	TOTAL
9:34:58	18.36	29.45	47.81	29.45

COST/TON	PERCENT TAX	LOAD COST	AMOUNT TAX	DEST CHARGE	TOTAL COST

LOAD #	JOB TOTAL	TIME & DATE	FOB/DEL	LOCATION
4	129.35	09:34:58 10/20/00	F	SCARBORO

918

CATEGORY	STATE OF MAINE DEPARTMENT OF ENVIRONMENTAL PROTECTION NONHAZARDOUS WASTE TRANSPORTER MANIFEST	NONHAZARDOUS WASTE TRANSPORTER DECAL NUMBER
A		0 1 1 2 A 3

GENERATOR (SOURCE)

NAME TOPSHAM ANNEX

ADDRESS 35 REPUBLIC AVE.

TOWN TOPSHAM, ME PHONE

WASTE TYPE

(X) SPECIAL WASTE (specify) PETROLEUM SOIL

( ) SCRAP TIRES

( ) CONSTRUCTION/DEMOLITION DEBRIS

TRANSPORTER

NAME CRS

ADDRESS 2 GIBSON RD.

TOWN SCARBOROUGH PHONE 883-3325

QUANTITY LOADED 30.45

DATE LOADED 10/20/00

DRIVER'S NAME

By signing this manifest form I certify that the information contained herein is true, correct, and accurate to the best of my ability.

DRIVER'S SIGNATURE

DATE SIGNED

DISPOSAL FACILITY OR SITE

CODE S 0 2 1 2 4 3 W K A N

NAME CRS

LOCATION SCARBOROUGH

PHONE 883-3325

QUANTITY RECEIVED 29.45

DATE RECEIVED 10-20-00

OPERATOR'S NAME

OPERATOR'S SIGNATURE

DATE SIGNED

See instructions on the back of this form

OTHER INFORMATION

COMMERCIAL PAVING & RECYCLING
2 GIBSON RD.
SCARBOROUGH ME. 04074
TEL: (207)883-3325
FAX: (207)883-1121

ASPHALT PLANT & SCALES
(207)883-6354

"THINK TWICE RECYCLE"
http://www.cpcrs.com

CUSTOMER

FOSTER WHEELER ENVIROMENTAL COR TOPSHAM ANNEX
SUBASENION, PO BOX 55 GROTON, C 35 REPUBLIC AVE TOPSHAM ME
800-448-0634
CONTACT MANNIE MACHADO

JOB

INCOMING VPOCS
TRANS CRS

CUST# 11436
JOB# 30329
TRUCK# 856537
MIX# 741S
MAPE VPOCS
TRUCKER WH GREEN
TICKET# 856837

TIME	TARE	NET	GROSS	TOTAL
9:45:59	18.95	29.48	48.43	29.48

COST/TON	PERCENT TAX	LOAD COST	AMOUNT TAX	DEST CHARGE	TOTAL COST

LOAD #	JOB TOTAL	TIME & DATE	FOB/DEL	LOCATION
5	158.83	09:45:59 10/20/00	F	SCARBORO

01

Bob Jordan

CATEGORY A

STATE OF MAINE
DEPARTMENT OF ENVIRONMENTAL PROTECTION
NONHAZARDOUS WASTE TRANSPORTER
MANIFEST

NONHAZARDOUS WASTE TRANSPORTER DECAL NUMBER
0 1 1 0 3 5

GENERATOR (SOURCE)

NAME: TOPSHAM ANNEX
ADDRESS: 35 REPUBLIC AVE.
TOWN: TOPSHAM, ME
PHONE:

WASTE TYPE

(X) SPECIAL WASTE (specify): PETROLEUM SOIL
( ) SCRAP TIRES
( ) CONSTRUCTION/DEMOLITION DEBRIS

TRANSPORTER

NAME: W.H. GREEN & SONS, INC
ADDRESS: 35 HICKS ROAD
TOWN: AUGUSTA
PHONE: 623-3331
QUANTITY LOADED: 25 YDS
DATE LOADED: 10-20-00
DRIVER'S NAME: Bob Jordan

By signing this manifest form I certify that the information contained herein is true, correct, and accurate to the best of my ability.
DRIVER'S SIGNATURE:
DATE SIGNED: 10-20-00

DISPOSAL FACILITY OR SITE

CODE: S 0 2 1 2 4 3 W K A N
NAME: CRS
LOCATION: SCARBOROUGH
PHONE: 883-3325
QUANTITY RECEIVED: 29.48
DATE RECEIVED: 10-20-00
OPERATOR'S NAME:
OPERATOR'S SIGNATURE:
DATE SIGNED:

See instructions on the back of this form.

OTHER INFORMATION: 01

1984

COMMERCIAL PAVING & RECYCLING
2 GIBSON RD.
SCARBOROUGH ME. 04074 ASPHALT PLANT & SCALES
TEL: (207) 883-3325 (207) 883-6354
FAX: (207) 883-1121

"THINK TWICE RECYCLE"
http://www.cpcrs.com

CUSTOMER
FOSTER WHEELER ENVIROMENTAL COR TOPSHAM ANNEX
SUBASENION, PO BOX 55 GROTON, C 35 REPUBLIC AVE TOPSHAM ME
800-448-0634
CONTACT MANNIE MACHADO

JOB
INCOMING UPOCS
TRANS CRS

CUST# 11436
JOB# 30329
TRUCK# 908126
MIX# 741S
NAME UPOCS
TRUCKER CP 62 M.M.
TICKET# 856868

TIME	TARE	NET	GROSS	TOTAL
12:13:04	18.28	39.53	57.81	39.53

48

COST/TON	PERCENT TAX	LOAD COST	AMOUNT TAX	DEST CHARGE	TOTAL COST

LOAD #	JOB TOTAL	TIME & DATE	FOB/DEL	LOCATION
6	198.36	12:13:04 10/20/00	F	SCARBORO

Mike McCullah

CATEGORY
A

STATE OF MAINE
DEPARTMENT OF ENVIRONMENTAL PROTECTION
NONHAZARDOUS WASTE TRANSPORTER
MANIFEST

NONHAZARDOUS WASTE TRANSPORTER DECAL NUMBER
0 1 1 2 9 3 - - -

GENERATOR (SOURCE)

NAME TOPSHAM ANNEX
ADDRESS 35 REPUBLIC AVE.
TOWN TOPSHAM, ME PHONE

WASTE TYPE

( )X SPECIAL WASTE (specify) PETROLEUM SOIL
( ) SCRAP TIRES
( ) CONSTRUCTION/DEMOLITION DEBRIS

TRANSPORTER

NAME CRS
ADDRESS 2 GIBSON RD.
TOWN SCARBOROUGH PHONE 883-3325
QUANTITY LOADED
DATE LOADED 10-20-00
DRIVER'S NAME Michael A McCullock

By signing this manifest form I certify that the information contained herein is true, correct and accurate to the best of my ability.
DRIVER'S SIGNATURE Michael A McCullock
DATE SIGNED 10-20-00

DISPOSAL FACILITY OR SITE

CODE S 0 2 1 2 4 3 W K A N
NAME CRS
LOCATION SCARBOROUGH
PHONE 883-3325
QUANTITY RECEIVED 39.53
DATE RECEIVED 10-20-00
OPERATOR'S NAME
OPERATOR'S SIGNATURE
DATE SIGNED

See instructions on the back of this form.

OTHER INFORMATION: #3

COMMERCIAL PAVING & RECYCLING
2 GIBSON RD.
SCARBOROUGH ME. 04074 ASPHALT PLANT & SCALES
TEL:(207)883-3325 (207)883-6354
FAX:(207)883-1121

"THINK TWICE RECYCLE"
http://www.cpcrs.com

CUSTOMER JOB

FOSTER WHEELER ENVIROMENTAL COR TOPSHAM ANNEX
SUBASENION, PO BOX 55 GROTON, C 35 REPUBLIC AVE TOPSHAM ME
800-448-0634 INCOMING VPOCS
CONTACT MANNIE MACHADO TRANS CRS

CUST# 11436
JOB# 30329
TRUCK# 911835
MIX# 741S
NAME VPOCS
TRUCKER CP 66 P.N.
TICKET# 856871

TIME	TARE	NET	GROSS	TOTAL
12:31:23	17.73	31.83	49.56	31.83

COST/TON PERCENT TAX LOAD COST AMOUNT TAX DEST CHARGE TOTAL COST

LOAD #	JOB TOTAL	TIME & DATE	FOB/DEL	LOCATION
7	230.19	12:31:23 10/20/00	F	SCARBORO

P/326

CATEGORY	STATE OF MAINE DEPARTMENT OF ENVIRONMENTAL PROTECTION NONHAZARDOUS WASTE TRANSPORTER MANIFEST	NONHAZARDOUS WASTE TRANSPORTER DECAL NUMBER
A		0 1 1 2 9 7

GENERATOR (SOURCE)

NAME TOPSHAM ANNEX
ADDRESS 35 REPUBLIC AVE.
TOWN TOPSHAM, ME PHONE

WASTE TYPE

(X) SPECIAL WASTE (specify) PETROLEUM SOIL
( ) SCRAP TIRES
( ) CONSTRUCTION/DEMOLITION DEBRIS

TRANSPORTER

NAME CRS
ADDRESS 2 GIBSON RD.
TOWN SCARBOROUGH PHONE 883-3325
QUANTITY LOADED 25 yd
DATE LOADED 10-20-00
DRIVER'S NAME Paul Nicol

By signing this manifest form I certify that the information contained herein is true, correct, and accurate to the best of my ability.
DRIVER'S SIGNATURE [signature]
DATE SIGNED

DISPOSAL FACILITY OR SITE

CODE S 0 2 1 2 4 3 W K A N
NAME CRS
LOCATION SCARBOROUGH
PHONE 883-3325
QUANTITY RECEIVED 31.83
DATE RECEIVED 10-20-00
OPERATOR'S NAME
OPERATOR'S SIGNATURE [signature]
DATE SIGNED

See Instructions on the back of this form

OTHER INFORMATION: [illegible]

9/94

COMMERCIAL PAVING & RECYCLING
2 GIBSON RD.
SCARBOROUGH ME. 04074 ASPHALT PLANT & SCALES
TEL: (207) 883-3325 (207) 883-6354
FAX: (207) 883-1121

"THINK TWICE RECYCLE"
http://www.cpcrs.com

CUSTOMER
FOSTER WHEELER ENVIROMENTAL COR TOPSHAM ANNEX
SUBASENION, PO BOX 55 GROTON, C 35 REPUBLIC AVE TOPSHAM ME
800-448-0634
CONTACT MANNIE MACHADO

JOB
INCOMING VPOCS
TRANS CRS

CUST# 11436
JOB# 30329
TRUCK# 909286
MIX# 741S
NAME VPOCS
TRUCKER CP61 J.P.
TICKET# 856872

TIME	TARE	NET	GROSS	TOTAL
12:32:54	18.36	33.18	51.54	33.18

COST/TON	PERCENT TAX	LOAD COST	AMOUNT TAX	DEST CHARGE	TOTAL COST

LOAD #	JOB TOTAL	TIME & DATE	FOB/DEL	LOCATION
8	263.37	12:32:54 10/20/00	F	SCARBORO

919

CATEGORY
A

STATE OF MAINE
DEPARTMENT OF ENVIRONMENTAL PROTECTION
NONHAZARDOUS WASTE TRANSPORTER
MANIFEST

NONHAZARDOUS WASTE TRANSPORTER DECAL NUMBER
0 1 1 2 8 8

GENERATOR (SOURCE)

NAME TOPSHAM ANNEX
ADDRESS 35 REPUBLIC AVE.
TOWN TOPSHAM, ME PHONE

WASTE TYPE

(X) SPECIAL WASTE (specify) PETROLEUM SOIL
( ) SCRAP TIRES
( ) CONSTRUCTION/DEMOLITION DEBRIS

TRANSPORTER

NAME CRS
ADDRESS 2 GIBSON RD.
TOWN SCARBOROUGH PHONE 883-3325
QUANTITY LOADED 30 YDS
DATE LOADED 10/20/00
DRIVER'S NAME [illegible]

By signing this manifest form I certify that the information contained herein is true, correct, and accurate to the best of my ability.
DRIVER'S SIGNATURE [illegible]
DATE SIGNED 10/20/00

DISPOSAL FACILITY OR SITE

CODE S 0 2 1 2 4 3 W K A N
NAME CRS
LOCATION SCARBOROUGH
PHONE 883-3325
QUANTITY RECEIVED 33.18
DATE RECEIVED 10-20-00
OPERATOR'S NAME
OPERATOR'S SIGNATURE [illegible]
DATE SIGNED

See instructions on the back of this form

OTHER INFORMATION: 919

COMMERCIAL PAVING & RECYCLING
2 GIBSON RD.
SCARBOROUGH ME. 04074
TEL: (207)883-3325
FAX: (207)883-1121

ASPHALT PLANT & SCALES
(207)883-6354

"THINK TWICE RECYCLE"
http://www.cpcrs.com

CUSTOMER

FOSTER WHEELER ENVIROMENTAL COR TOPSHAM ANNEX
SUBASENION, PO BOX 55 GROTON, C 35 REPUBLIC AVE TOPSHAM ME
800-448-0634
CONTACT MANNIE MACHADO

JOB

INCOMING VPOCS
TRANS CRS

CUST# 11436
JOB# 30329
TRUCK# 911836
MIX# 741S
NAME VPOLS
TRUCKER CP 65 S.S.
TICKET# 856874

TIME	TARE	NET	GROSS	TOTAL
12:35:44	17.98	34.16	52.14	34.16

COST/TON	PERCENT TAX	LOAD COST	AMOUNT TAX	DEST CHARGE	TOTAL COST

LOAD #	JOB TOTAL	TIME & DATE	FOB/DEL	LOCATION
9	297.53	12:35:44 10/20/00	F	SCARBORO

814

CATEGORY	STATE OF MAINE DEPARTMENT OF ENVIRONMENTAL PROTECTION NONHAZARDOUS WASTE TRANSPORTER MANIFEST	NONHAZARDOUS WASTE TRANSPORTER DECAL NUMBER
A		0 1 1 2 9 6

GENERATOR (SOURCE)

NAME TOPSHAM ANNEX
ADDRESS 35 REPUBLIC AVE.
TOWN TOPSHAM, ME PHONE

WASTE TYPE

(X) SPECIAL WASTE (specify) PETROLEUM SOIL
( ) SCRAP TIRES
( ) CONSTRUCTION/DEMOLITION DEBRIS

TRANSPORTER

NAME CRS
ADDRESS 2 GIBSON RD.
TOWN SCARBOROUGH PHONE 883-3325
QUANTITY LOADED 25
DATE LOADED 10-20-00
DRIVER'S NAME [illegible]

By signing this manifest form I certify that the information contained herein is true, correct, and complete to the best of my ability.
DRIVER'S SIGNATURE [illegible]
DATE SIGNED [illegible]

DISPOSAL FACILITY OR SITE

CODE S 0 2 1 2 4 3 W K A N
NAME CRS
LOCATION SCARBOROUGH
PHONE 883-3325
QUANTITY RECEIVED 34.16
DATE RECEIVED 10-20-00
OPERATOR'S NAME
OPERATOR'S SIGNATURE
DATE SIGNED

See Instructions on the back of this form

OTHER INFORMATION:

COMMERCIAL PAVING & RECYCLING
2 GIBSON RD.
SCARBOROUGH ME. 04074
TEL: (207) 883-3325
FAX: (207) 883-1121

ASPHALT PLANT & SCALES
(207) 883-6354

"THINK TWICE RECYCLE"
http://www.cpcrs.com

CUSTOMER
FOSTER WHEELER ENVIROMENTAL COR
SUBASENION, PO BOX 55 GROTON, C
800-448-0634
CONTACT MANNIE MACHADO

JOB
TOPSHAM ANNEX
35 REPUBLIC AVE TOPSHAM ME
INCOMING VPOCS
TRANS CRS

CUST# 11436
JOB# 30329
TRUCK# 856537
MIX# 741S
NAME VPOCS
TRUCKER WH GREEN
TICKET# 856878

TIME	TARE	NET	GROSS	TOTAL
12:54:36	18.95	32.90	51.85	32.90

COST/TON	PERCENT TAX	LOAD COST	AMOUNT TAX	DEST CHARGE	TOTAL COST

LOAD #	JOB TOTAL	TIME & DATE	FOB/DEL	LOCATION
10	330.43	12:54:36 10/20/00	F	SCARBORO

Bob Lacher

CATEGORY A

STATE OF MAINE
DEPARTMENT OF ENVIRONMENTAL PROTECTION
NONHAZARDOUS WASTE TRANSPORTER
MANIFEST

NONHAZARDOUS WASTE TRANSPORTER DECAL NUMBER

GENERATOR (SOURCE)

NAME: TOPSHAM ANNEX
ADDRESS: 35 REPUBLIC AVE.
TOWN: TOPSHAM, ME
PHONE:

WASTE TYPE

(X) SPECIAL WASTE (specify) PETROLEUM SOIL
( ) SCRAP TIRES
( ) CONSTRUCTION/DEMOLITION DEBRIS

TRANSPORTER

NAME: W.H. GREEN & SONS, INC.
ADDRESS: 35 HICKS ROAD
TOWN: AUGUSTA
PHONE: 623-3331
QUANTITY LOADED: 25 yd 20 ton
DATE LOADED: 10-20-00
DRIVER'S NAME: Bob Lacher

By signing this manifest I certify that the information contained herein is true, correct and accurate to the best of my ability.
DRIVER'S SIGNATURE:
DATE SIGNED:

DISPOSAL FACILITY OR SITE

CODE: S 0 2 1 2 4 3 W K A N
NAME: CRS
LOCATION: SCARBOROUGH
PHONE: 883-3325
QUANTITY RECEIVED: 32.90
DATE RECEIVED: 10-20-00
OPERATOR'S NAME:
OPERATOR'S SIGNATURE:
DATE SIGNED:

See instructions on the back of this form.

OTHER INFORMATION:

Commercial Recycling Systems

GENERATOR SPECIAL WASTE PROCESSING INFORMATION

I GENERATOR INFORMATION:

a) Generator Topsham Annex Contact Dan Sullivan
Address 33 Republic Avenue, Topsham, ME Phone # 617-834-7211
b) Process Generating the Waste Clean Up of Old UST Spill
c) Site of Generation same as generator
d) Contracting Firm Foster Wheeler Environmental Corp Contact: Mannie Machado
Address PO Box 55, Groton, CT 06349 Phone # 860-448-0634
e) DEP On Site Representative N/A Spill # N/A

II PROCESSING INFORMATION:

a) Type of Waste Material Processed Virgin Fuel Containing Soil
b) Amount of Waste Received _____ Cu Yds 399.00 Tons
Date Waste Received 10/23/00
c) Amount of additional Material Needed _____ Cu Yds _____ Tons
d) Total Amount of Material Processed _____ Cu Yds 399.00 Tons
e) Date Processed 10/24/00
f) Processing Site Commercial Recycling Systems, Scarborough, Maine
g) Stockpile Site for Processed Material CRS, Scarborough, Maine
Amount of Waste Material Stockpiled _____ Cu Yds 399.00 Tons
Date Waste Material Stockpiled 10/24/00
h) Final Disposition of Processed Material Stockpiled
Amount of Processed Material _____ Cu Yds 399.00 Tons
Date of Final Disposition 10/24/00
i) Commercial Recycling Systems Job # 30329

III WASTE CHARACTERIZATION:

Stockpiled material to be beneficially reused as a paving, landscaping or construction fill product.

(Signature) Recycling Coordinator (Title)

Attach a Copy of MEDEP Spill Letter – N/A

COMMERCIAL PAVING & RECYCLING
2 GIBSON RD.
SCARBOROUGH ME. 04074
TEL: (207) 883-3325
FAX: (207) 883-1121

ASPHALT PLANT & SCALES
(207) 883-6354

"THINK TWICE RECYCLE"
http://www.cpcrs.com

CUSTOMER
FOSTER WHEELER ENVIROMENTAL COR TOPSHAM ANNEX
SUBASENION, PO BOX 55 GROTON, C 35 REPUBLIC AVE TOPSHAM ME
800-448-0634
CONTACT MANNIE MACHADO

JOB
INCOMING VPOCS
TRANSFERS

CUST# 11436
JOB# 30329
TRUCK# 856537
MIX# 7415
NAME VPOCS
TRUCKER WH GREEN
TICKET# 857002

TIME	TARE	NET	GROSS	TOTAL
8:55:13	18.95	30.45	49.40	30.45

COST/TON	PERCENT TAX	LOAD COST	AMOUNT TAX	DEST CHARGE	TOTAL COST

LOAD #	JOB TOTAL	TIME & DATE	FOB/DEL	LOCATION
1	30.45	08:55:13 10/23/00	F	SCARBORO

03

Bob Vadan

CATEGORY	STATE OF MAINE DEPARTMENT OF ENVIRONMENTAL PROTECTION NONHAZARDOUS WASTE TRANSPORTER MANIFEST	NONHAZARDOUS WASTE TRANSPORTER DECAL NUMBER
A		0 1 1 0 3 5

GENERATOR (SOURCE)

NAME: TOPSHAM ANNEX
ADDRESS: 35 REPUBLIC AVE.
TOWN: TOPSHAM, ME
PHONE:

WASTE TYPE

(X) SPECIAL WASTE (specify) PETROLEUM SOIL
( ) SCRAP TIRES
( ) CONSTRUCTION/DEMOLITION DEBRIS

TRANSPORTER

NAME: W.H. GREEN & SONS, INC
ADDRESS: 35 HICKS ROAD
TOWN: AUGUSTA
PHONE: 623-3331
QUANTITY LOADED: 25 YARDS
DATE LOADED: 10-23-00
DRIVER'S NAME: Bob JORDAN

By signing this manifest form I certify that the information contained herein is true, correct, and accurate to the best of my ability.

DRIVER'S SIGNATURE: Bob Jordan
DATE SIGNED: 10-23-00

DISPOSAL FACILITY OR SITE

CODE: S 0 2 1 2 4 3 W K A N
NAME: CRS
LOCATION: SCARBOROUGH
PHONE: 883-3325
QUANTITY RECEIVED: 30.45
DATE RECEIVED: 10-23-00
OPERATOR'S NAME:
OPERATOR'S SIGNATURE:
DATE SIGNED:

See Instructions on the back of this form

OTHER INFORMATION:

03

9/94

COMMERCIAL PAVING & RECYCLING
2 GIBSON RD.
SCARBOROUGH ME. 04074
TEL: (207) 883-3325
FAX: (207) 883-1121

ASPHALT PLANT & SCALES
(207) 883-6354

"THINK TWICE RECYCLE"
http://www.cpcrs.com

CUSTOMER

FOSTER WHEELER ENVIROMENTAL COR TOPSHAM ANNEX
SUBASENION, PO BOX 55 GROTON, C 35 REPUBLIC AVE TOPSHAM ME
800-448-0634
CONTACT MANNIE MACHADO

JOB

INCOMING VPOCS
TRANS CRS

CUST# 11436
JOB# 30329
TRUCK# 909286
MIX# 7415
NAME VPOCS
TRUCKER CP61 J.P.
TICKET# 857006

TIME	TARE	NET	GROSS	TOTAL
9:01:56	18.60	31.95	50.55	31.95

COST/TON	PERCENT TAX	LOAD COST	AMOUNT TAX	DEST CHARGE	TOTAL COST

LOAD #	JOB TOTAL	TIME & DATE	FOB/DEL	LOCATION
2	62.40	09:01:56 10/23/00	F	SCARBORO

920

CATEGORY	STATE OF MAINE DEPARTMENT OF ENVIRONMENTAL PROTECTION NONHAZARDOUS WASTE TRANSPORTER MANIFEST	NONHAZARDOUS WASTE TRANSPORTER DECAL NUMBER
A		0 1 1 2 8 8

GENERATOR (SOURCE)

NAME: TOPSHAM ANNEX
ADDRESS: 35 REPUBLIC AVE.
TOWN: TOPSHAM, ME PHONE:

WASTE TYPE

(X) SPECIAL WASTE (specify) ~~PETROLEUM SOIL~~
( ) SCRAP TIRES
( ) CONSTRUCTION/DEMOLITION DEBRIS

TRANSPORTER

NAME: CRS
ADDRESS: 2 GIBSON RD.
TOWN: SCARBOROUGH PHONE: 883-3325
QUANTITY LOADED: 30 YDS
DATE LOADED: 10/23/00
DRIVER'S NAME: James Poole

By signing this manifest form I certify that the information contained herein is true, correct, and accurate to the best of my ability.
DRIVER'S SIGNATURE:
DATE SIGNED: 10/23/00

DISPOSAL FACILITY OR SITE

CODE: S 0 2 1 2 4 3 W K A N
NAME: CRS
LOCATION: SCARBOROUGH
PHONE: 883-3325
QUANTITY RECEIVED: 31.95
DATE RECEIVED: 10-23-00
OPERATOR'S NAME:
OPERATOR'S SIGNATURE:
DATE SIGNED:

See Instructions on the back of this form

OTHER INFORMATION: 920

9/94

COMMERCIAL PAVING & RECYCLING
2 GIBSON RD.
SCARBOROUGH ME. 04074 ASPHALT PLANT & SCALES
TEL: (207) 883-3325 (207) 883-6354
FAX: (207) 883-1121

"THINK TWICE RECYCLE"
http://www.cpcrs.com

CUSTOMER
FOSTER WHEELER ENVIRONMENTAL COR TOPSHAM ANNEX
SUBASENION, PO BOX 55 GROTON, C 35 REPUBLIC AVE TOPSHAM ME
800-448-0634
CONTACT MANNIE MACHADO

JOB
INCOMING VPDCS
TRANS CRS

CUST# 11436
JOB# 30329
TRUCK# 908126
MIX# 741S
NAME VPDCS
TRUCKER CP 62 M.M.
TICKET# 857014

TIME	TARE	NET	GROSS	TOTAL
9:20:22	18.41	34.90	53.31	34.90

COST/TON	PERCENT TAX	LOAD COST	AMOUNT TAX	DEST CHARGE	TOTAL COST

LOAD #	JOB TOTAL	TIME & DATE	FOB/DEL	LOCATION
3	97.30	09:20:22 10/23/00	F	SCARBORO

1149

Mike McCullock

CATEGORY A

STATE OF MAINE
DEPARTMENT OF ENVIRONMENTAL PROTECTION
NONHAZARDOUS WASTE TRANSPORTER
MANIFEST

NONHAZARDOUS WASTE TRANSPORTER DECAL NUMBER
0 1 1 2 9 3 - - -

GENERATOR (SOURCE)

NAME TOPSHAM ANNEX
ADDRESS 35 REPUBLIC AVE.
TOWN TOPSHAM, ME PHONE

WASTE TYPE

(X) SPECIAL WASTE (specify) PETROLEUM SOIL
( ) SCRAP TIRES
( ) CONSTRUCTION/DEMOLITION DEBRIS

TRANSPORTER

NAME CRS
ADDRESS 2 GIBSON RD.
TOWN SCARBOROUGH PHONE 883-3325
QUANTITY LOADED
DATE LOADED 10-23-00
DRIVER'S NAME Michael A McCullock

By signing this manifest form I certify that the information contained herein is true, correct, and accurate to the best of my ability.

DRIVER'S SIGNATURE Michael A McCullock
DATE SIGNED 10-23-00

DISPOSAL FACILITY OR SITE

CODE S 0 2 1 2 4 3 W K A N
NAME CRS
LOCATION SCARBOROUGH
PHONE 883-3325
QUANTITY RECEIVED 34.90 TN
DATE RECEIVED 10-23-00
OPERATOR'S NAME
OPERATOR'S SIGNATURE
DATE SIGNED

See Instructions on the back of this form

OTHER INFORMATION: # [redacted] 1149 October 23, 2000

9/94

COMMERCIAL PAVING & RECYCLING
2 GIBSON RD.
SCARBOROUGH ME. 04074
TEL: (207) 883-3325
FAX: (207) 883-1121

ASPHALT PLANT & SCALES
(207) 883-6354

"THINK TWICE RECYCLE"
http://www.cpcrs.com

CUSTOMER

FOSTER WHEELER ENVIRONMENTAL COR TOPSHAM ANNEX

SUBASENION, PO BOX 55 GROTON, C 35 REPUBLIC AVE TOPSHAM ME

800-448-0634

CONTACT MANNIE MACHADO

JOB

INCOMING VRDCS

TRANS CRS

CUST# 11436
JOB# 30329
TRUCK# 913602
MTX# 7415
NAME VRDCS
TRUCKER JORDAN
TICKET# 857028

TIME	TARE	NET	GROSS	TOTAL
10:15:02	16.32	25.94	42.26	25.94

COST/TON	PERCENT TAX	LOAD COST	AMOUNT TAX	DEST CHARGE	TOTAL COST

100

LOAD #	JOB TOTAL	TIME & DATE	FOB/DEL. LOCATION
4	123.24	10:15:02 10/23/00	F SCARBORO

Dwight Jordan

CATEGORY
A

STATE OF MAINE
DEPARTMENT OF ENVIRONMENTAL PROTECTION
NONHAZARDOUS WASTE TRANSPORTER
MANIFEST

NONHAZARDOUS WASTE TRANSPORTER DECAL NUMBER
0 2 0 4 7 6

GENERATOR (SOURCE)

NAME Topsham Annex
ADDRESS 35 Republic Ave
TOWN Topsham ME PHONE

WASTE TYPE

( ) SPECIAL WASTE (specify)
( ) SCRAP TIRES
( ) CONSTRUCTION/DEMOLITION DEBRIS

TRANSPORTER

NAME Jordan Trucking
ADDRESS RR 2 Box 3060A
TOWN Leeds me PHONE
QUANTITY LOADED 30
DATE LOADED 10 23 00
DRIVER'S NAME Dwight Jordan

By signing this manifest form I certify that the information contained herein is true, correct, and accurate to the best of my ability.

DRIVER'S SIGNATURE Dwight Jordan
DATE SIGNED 10/23/00

DISPOSAL FACILITY OR SITE

CODE S 0 2 1 2 4 3 W K A N
NAME CRS
LOCATION Scarborough me
PHONE 883-3325
QUANTITY RECEIVED ~~30 yd~~ 25.94
DATE RECEIVED 10 23 00
OPERATOR'S NAME Dwight Jordan
OPERATOR'S SIGNATURE Dwight Jordan
DATE SIGNED 10/23/00

See instructions on the back of this form.

OTHER INFORMATION:

100

9/94

COMMERCIAL PAVING & RECYCLING
2 GIBSON RD.
SCARBOROUGH ME. 04074
TEL: (207) 883-3325
FAX: (207) 883-1121

ASPHALT PLANT & SCALES
(207) 883-6354

"THINK TWICE RECYCLE"
http://www.cpcrs.com

CUSTOMER

FOSTER WHEELER ENVIROMENTAL COR TOPSHAM ANNEX
SUBASENION, PO BOX 55 GROTON, C 35 REPUBLIC AVE TOPSHAM ME
800-448-0634
CONTACT MANNIE MACHADO

JOB

INCOMING VOCS
TRANS CRS

CUST# 11436
JOB# 30329
TRUCK# 856537
MIX# 741S
NAME VOCS
TRUCKER WH GREEN
TICKET# 857050

TIME	TARE	NET	GROSS	TOTAL
11:59:28	18.95	37.35	56.30	37.35

COST/TON	PERCENT TAX	LOAD COST	AMOUNT TAX	DEST CHARGE	TOTAL COST

LOAD #	JOB TOTAL	TIME & DATE	FOB/DEL	LOCATION
5	160.59	11:59:28 10/23/00	F	SCARBORO

04

Bob Jordan

CATEGORY A

STATE OF MAINE
DEPARTMENT OF ENVIRONMENTAL PROTECTION
NONHAZARDOUS WASTE TRANSPORTER
MANIFEST

NONHAZARDOUS WASTE TRANSPORTER DECAL NUMBER
0 1 1 0 35

GENERATOR (SOURCE)

NAME TOPSHAM ANNEX
ADDRESS 35 REPUBLIC AVE.
TOWN TOPSHAM, ME PHONE

WASTE TYPE

(X) SPECIAL WASTE (specify) PETROLEUM SOIL
( ) SCRAP TIRES
( ) CONSTRUCTION/DEMOLITION DEBRIS

TRANSPORTER

NAME W.H. GREEN & SONS, INC
ADDRESS 35 HICKS ROAD
TOWN AUGUSTA PHONE 623-3331
QUANTITY LOADED 25 YARDS
DATE LOADED 10-22-00
DRIVER'S NAME BOB JORDAN

By signing this manifest form I certify that the information contained herein is true, correct, and accurate to the best of my ability.
DRIVER'S SIGNATURE Bob Jordan
DATE SIGNED 10-22-00

DISPOSAL FACILITY OR SITE

CODE S 0 2 1 2 4 3 W K A N
NAME CRS
LOCATION SCARBOROUGH
PHONE 883-3325
QUANTITY RECEIVED 37.35
DATE RECEIVED 10-23
OPERATOR'S NAME
OPERATOR'S SIGNATURE
DATE SIGNED

See instructions on the back of this form

OTHER INFORMATION:

9/94

COMMERCIAL PAVING & RECYCLING
2 GIBSON RD.
SCARBOROUGH ME. 04074
TEL: (207) 883-3325
FAX: (207) 883-1121

ASPHALT PLANT & SCALES
(207) 883-6354

"THINK TWICE RECYCLE"
http://www.cpcrs.com

CUSTOMER

FOSTER WHEELER ENVIROMENTAL COR TOPSHAM ANNEX
SUBASENION, PO BOX 55 GROTON, C 35 REPUBLIC AVE TOPSHAM ME
800-448-0634
CONTACT MANNIE MACHADO

JOB

INCOMING VADCS
TRANS CRS

CUST# 11436
JOB# 30329
TRUCK# 909206
MIX# 7418
NAME VADCS
TRUCKER CP61 J.P.
TICKET# 857051

TIME	TARE	NET	GROSS	TOTAL
12:04:08	18.60	32.15	50.75	32.15

COST/TON	PERCENT TAX	LOAD COST	AMOUNT TAX	DEST CHARGE	TOTAL COST

LOAD #	JOB TOTAL	TIME & DATE	FOB/DEL	LOCATION
6	192.74	12:04:08 10/23/00	F	SCARBORO

921 921

CATEGORY	STATE OF MAINE DEPARTMENT OF ENVIRONMENTAL PROTECTION NONHAZARDOUS WASTE TRANSPORTER MANIFEST	NONHAZARDOUS WASTE TRANSPORTER DECAL NUMBER
A		0 1 1 2 8 8

GENERATOR (SOURCE)

NAME TOPSHAM ANNEX
ADDRESS 35 REPUBLIC AVE.
TOWN TOPSHAM, ME PHONE

WASTE TYPE

X ( ) SPECIAL WASTE (specify) PETROLEUM SOIL
( ) SCRAP TIRES
( ) CONSTRUCTION/DEMOLITION DEBRIS

TRANSPORTER

NAME CRS
ADDRESS 2 GIBSON RD.
TOWN SCARBOROUGH PHONE 883-3325
QUANTITY LOADED 30 yds
DATE LOADED 10/23/00
DRIVER'S NAME [illegible]

By signing this manifest form I certify that the information contained herein is true, correct, and accurate to the best of my ability.

DRIVER'S SIGNATURE [illegible]
DATE SIGNED 10/23/00

DISPOSAL FACILITY OR SITE

CODE S 0 2 1 2 4 3 W K A N
NAME CRS
LOCATION SCARBOROUGH
PHONE 883-3325
QUANTITY RECEIVED 32.15
DATE RECEIVED 10-23-00
OPERATOR'S NAME
OPERATOR'S SIGNATURE [illegible]
DATE SIGNED

See Instructions on the back of this form

OTHER INFORMATION: 921

9/94

COMMERCIAL PAVING & RECYCLING
2 GIBSON RD.
SCARBOROUGH ME. 04074
TEL: (207) 883-3325
FAX: (207) 883-1121

ASPHALT PLANT & SCALES
(207) 883-6354

"THINK TWICE RECYCLE"
http://www.cpcrs.com

CUSTOMER

FOSTER WHEELER ENVIRONMENTAL COR TOPSHAM ANNEX

SUBASENION, PO BOX 55 GROTON, C 35 REPUBLIC AVE TOPSHAM ME

800-448-0634

CONTACT MANNIE MACHADO

JOB

INCOMING VOCS

TRANS CRS

CUST# 11436

JOB# 30329

TRUCK# 913602

MIX# 7415

NAME VOCS

TRUCKER JORDAN

TICKET# 857064

TIME	TARE	NET	GROSS	TOTAL
1:00:48	16.32	31.56	47.88	31.56

COST/TON	PERCENT TAX	LOAD COST	AMOUNT TAX	DEST CHARGE	TOTAL COST

LOAD #	JOB TOTAL	TIME & DATE	FOB/DEL LOCATION
7	224.30	13:00:48 10/23/00	F SCARBORO

Dwight Jordan

CATEGORY	STATE OF MAINE DEPARTMENT OF ENVIRONMENTAL PROTECTION NONHAZARDOUS WASTE TRANSPORTER MANIFEST	NONHAZARDOUS WASTE TRANSPORTER DECAL NUMBER
A		0 2 0 4 7 0

GENERATOR (SOURCE)

NAME Topsham Annex

ADDRESS 35 Republic Ave

TOWN Topsham PHONE

WASTE TYPE

( ) SPECIAL WASTE (specify)

( ) SCRAP TIRES

( ) CONSTRUCTION/DEMOLITION DEBRIS

TRANSPORTER

NAME Jordan Trucking

ADDRESS Leeds me

TOWN PHONE

QUANTITY LOADED 30 yd

DATE LOADED

DRIVER'S NAME Dwight Jordan

By signing this manifest form I certify that the information contained herein is true, correct, and accurate to the best of my ability.

DRIVER'S SIGNATURE Dwight Jordan

DATE SIGNED 10/23/00

DISPOSAL FACILITY OR SITE

CODE S 0 2 1 2 4 3 W K A N

NAME CRS

LOCATION Scarborough me

PHONE 883-3325

QUANTITY RECEIVED 30 yd 31.56

DATE RECEIVED 10 23 00

OPERATOR'S NAME Dwight Jordan

OPERATOR'S SIGNATURE Dwight Jordan

DATE SIGNED 10 23 00

See Instructions on the back of this form

OTHER INFORMATION: 101

9/94

COMMERCIAL PAVING & RECYCLING
2 GIBSON RD.
SCARBOROUGH ME. 04074
TEL: (207) 883-3325
FAX: (207) 883-1121

ASPHALT PLANT & SCALES
(207) 883-6354

"THINK TWICE RECYCLE"
http://www.cpcrs.com

CUSTOMER
FOSTER WHEELER ENVIRONMENTAL COR TOPSHAM ANNEX
SUBASENION, PO BOX 55 GROTON, C 35 REPUBLIC AVE TOPSHAM ME
800-448-0634
CONTACT MANNIE MACHADO

JOB
INCOMING VPOCS
TRANS CRS

CUST# 11436
JOB# 30329
TRUCK# 907298
MEX# 741S
NAME VPOCS
TRUCKER CP 60 M.M.
TICKET# 857077

TIME	TARE	NET	GROSS	TOTAL
1:35:05	18.20	39.59	57.79	39.59

COST/TON	PERCENT TAX	LOAD COST	AMOUNT TAX	DEST CHARGE	TOTAL COST

LOAD #	JOB TOTAL	TIME & DATE	FOR/DEL	LOCATION
8	263.89	13:35:05 10/23/00	F	SCARBORO

1150 Mike McCullock

CATEGORY A

STATE OF MAINE
DEPARTMENT OF ENVIRONMENTAL PROTECTION
NONHAZARDOUS WASTE TRANSPORTER
MANIFEST

NONHAZARDOUS WASTE TRANSPORTER DECAL NUMBER
01 1293 - - +

GENERATOR (SOURCE)

NAME TOPSHAM ANNEX
ADDRESS 35 REPUBLIC AVE.
TOWN TOPSHAM, ME PHONE

WASTE TYPE

(X) SPECIAL WASTE (specify) PETROLEUM SOIL
( ) SCRAP TIRES
( ) CONSTRUCTION/DEMOLITION DEBRIS

TRANSPORTER

NAME CRS
ADDRESS 2 GIBSON RD.
TOWN SCARBOROUGH PHONE 883-3325
QUANTITY LOADED
DATE LOADED 10-23-00
DRIVER'S NAME Michael A McCullock

By signing this manifest form I certify that the information contained herein is true, correct, and accurate to the best of my ability.

DRIVER'S SIGNATURE Michael A McCullock
DATE SIGNED 10-23-00

DISPOSAL FACILITY OR SITE

CODE S 0 2 1 2 4 3 W K A N
NAME CRS
LOCATION SCARBOROUGH
PHONE 883-3325
QUANTITY RECEIVED 39.59
DATE RECEIVED 10-23-00
OPERATOR'S NAME
OPERATOR'S SIGNATURE
DATE SIGNED

See Instructions on the back of this form

OTHER INFORMATION: # 1150

9/94

COMMERCIAL PAVING & RECYCLING
2 GIBSON RD.
SCARBOROUGH ME. 04074
TEL: (207) 883-3325
FAX: (207) 883-1121

ASPHALT PLANT & SCALES
(207) 883-6354

"THINK TWICE RECYCLE"
http://www.cpcrs.com

CUSTOMER
FOSTER WHEELER ENVIROMENTAL COR TOPSHAM ANNEX
SUBASENION, PO BOX 55 GROTON, C 35 REPUBLIC AVE TOPSHAM ME
800-448-0634
CONTACT MANNIE MACHADO

JOB
INCOMING VROCS
TRANS CRS

CUST# 11436
JOB# 30329
TRUCK# 909286
MIX# 741S
NAME VROCS
TRUCKER CP61 J.P.
TICKET# 857102

TIME	TARE	NET	GROSS	TOTAL
3:09:15	18.60	38.69	57.29	38.69

COST/TON	PERCENT TAX	LOAD COST	AMOUNT TAX	DEST CHARGE	TOTAL COST

LOAD #	JOB TOTAL	TIME & DATE	FOB/DEL	LOCATION
9	302.58	15:09:15 10/23/00	F	SCARBORO

922

CATEGORY
A

STATE OF MAINE
DEPARTMENT OF ENVIRONMENTAL PROTECTION
NONHAZARDOUS WASTE TRANSPORTER
MANIFEST

NONHAZARDOUS WASTE TRANSPORTER DECAL NUMBER
0 1 1 2 8 8

GENERATOR (SOURCE)

NAME TOPSHAM ANNEX
ADDRESS 35 REPUBLIC AVE.
TOWN TOPSHAM, ME PHONE

WASTE TYPE

X ( ) SPECIAL WASTE (specify) PETROLEUM SOIL
( ) SCRAP TIRES
( ) CONSTRUCTION/DEMOLITION DEBRIS

TRANSPORTER

NAME CRS
ADDRESS 2 GIBSON RD.
TOWN SCARBOROUGH PHONE 883-3325
QUANTITY LOADED 30 Yds
DATE LOADED 10-23-00
DRIVER'S NAME James Poole

By signing this manifest form I certify that the information contained herein is true, correct, and accurate to the best of my ability.
DRIVER'S SIGNATURE
DATE SIGNED 10/23/00

DISPOSAL FACILITY OR SITE

CODE S 0 2 1 2 4 3 W K A N
NAME CRS
LOCATION SCARBOROUGH
PHONE 883-3325
QUANTITY RECEIVED 38.69
DATE RECEIVED 10-23-00
OPERATOR'S NAME
OPERATOR'S SIGNATURE
DATE SIGNED

See Instructions on the back of this form

OTHER INFORMATION: 922

9/94

COMMERCIAL PAVING & RECYCLING
2 GIBSON RD.
SCARBOROUGH ME. 04074
TEL: (207) 883-3325
FAX: (207) 883-1121

ASPHALT PLANT & SCALES
(207) 883-6354

"THINK TWICE RECYCLE"
http://www.cpcrs.com

CUSTOMER
FOSTER WHEELER ENVIROMENTAL COR TOPSHAM ANNEX
SUBASENLON, PO BOX 55 GROTON, C 35 REPUBLIC AVE TOPSHAM ME
800-448-0634
CONTACT MANNIE MACHADO

JOB
INCOMING VOCS
TRANS CRS

CUST# 11436
JOB# 30329
TRUCK# 913602
MIX# 741S
NAME VOCS
TRUCKER JORDAN
TICKET# 857108

TIME	TARE	NET	GROSS	TOTAL
3:38:46	16.32	33.82	50.14	33.82

COST/TON	PERCENT TAX	LOAD COST	AMOUNT TAX	DEST CHARGE	TOTAL COST

LOAD #	JOB TOTAL	TIME & DATE	FOB/DEL. LOCATION
10	336.40	15:38:46 10/23/00	F SCARBORO

103

CATEGORY	STATE OF MAINE DEPARTMENT OF ENVIRONMENTAL PROTECTION NONHAZARDOUS WASTE TRANSPORTER MANIFEST	NONHAZARDOUS WASTE TRANSPORTER DECAL NUMBER
A		0 2 0 6 7 6

GENERATOR (SOURCE)

NAME Topsham Annex
ADDRESS 35 Republic Ave
TOWN Topsham PHONE

WASTE TYPE

(X) SPECIAL WASTE (specify)
( ) SCRAP TIRES
( ) CONSTRUCTION/DEMOLITION DEBRIS

TRANSPORTER

NAME Jordan Trucking
ADDRESS Leeds me
TOWN PHONE
QUANTITY LOADED 20yd
DATE LOADED 10 23 00
DRIVER'S NAME Dwight Jordan

By signing this manifest form I certify that the information contained herein is true, correct, and accurate to the best of my ability.
DRIVER'S SIGNATURE Dwight Jordan
DATE SIGNED 10/23/00

DISPOSAL FACILITY OR SITE

CODE S 0 2 1 2 4 3 W K A N
NAME CRS
LOCATION Scarborough me
PHONE 883-3325
QUANTITY RECEIVED 33.82
DATE RECEIVED 10-23-00
OPERATOR'S NAME
OPERATOR'S SIGNATURE
DATE SIGNED

See Instructions on the back of this form

OTHER INFORMATION:

9/94

COMMERCIAL PAVING & RECYCLING
2 GIBSON RD.
SCARBOROUGH ME. 04074
TEL.: (207) 883-3325
FAX: (207) 883-1121

ASPHALT PLANT & SCALES
(207) 883-6354

"THINK TWICE RECYCLE"
http://www.cpcrs.com

CUSTOMER
FOSTER WHEELER ENVIROMENTAL COR TOPSHAM ANNEX
SUBASENION, PO BOX 55 GROTON, C 35 REPUBLIC AVE TOPSHAM ME
800-448-0634
CONTACT MANNIE MACHADO

JOB
INCOMING VPOCS
TRANS CRS

CUST# 11436
JOB# 30329
TRUCK# 913092
MIX# 7415
NAME VPOCS
TRUCKER CP 67 P.R.
TICKET# 857114

TIME	TARE	NET	GROSS	TOTAL
4:09:08	17.72	36.29	54.01	36.29

COST/TON	PERCENT TAX	LOAD COST	AMOUNT TAX	DEST CHARGE	TOTAL COST

LOAD #	JOB TOTAL	TIME & DATE	FOB/DEL	LOCATION
11	372.69	16:09:09 10/23/00	F	SCAREORO

Paul Bapp

CATEGORY	STATE OF MAINE DEPARTMENT OF ENVIRONMENTAL PROTECTION NONHAZARDOUS WASTE TRANSPORTER MANIFEST	NONHAZARDOUS WASTE TRANSPORTER DECAL NUMBER
A		0 1 1 2 9 0

GENERATOR (SOURCE)

NAME: TOPSHAM ANNEX
ADDRESS: 35 REPUBLIC AVE.
TOWN: TOPSHAM, ME PHONE:

WASTE TYPE

(X) SPECIAL WASTE (specify) PETROLEUM SOIL
( ) SCRAP TIRES
( ) CONSTRUCTION/DEMOLITION DEBRIS

TRANSPORTER

NAME: CRS
ADDRESS: 2 GIBSON RD.
TOWN: SCARBOROUGH PHONE: 883-3325
QUANTITY LOADED: 30 Tons
DATE LOADED: 10-23-00
DRIVER'S NAME: Paul Bapp

By signing this manifest form I certify that the information contained herein is true, correct, and accurate to the best of my ability.

DRIVER'S SIGNATURE: Paul Bapp
DATE SIGNED: 10-23-00

DISPOSAL FACILITY OR SITE

CODE: S 0 2 1 2 4 3 W K A N
NAME: CRS
LOCATION: SCARBOROUGH
PHONE: 883-3325
QUANTITY RECEIVED: 36.29
DATE RECEIVED: 10-23-00
OPERATOR'S NAME:
OPERATOR'S SIGNATURE:
DATE SIGNED:

See Instructions on the back of this form

OTHER INFORMATION:

9/94

COMMERCIAL PAVING & RECYCLING
2 GIBSON RD.
SCARBOROUGH ME. 04074 ASPHALT PLANT & SCALES
TEL.: (207)883-3325 (207)883-6354
FAX: (207)883-1121

"THINK TWICE RECYCLE"
http://www.cpcrs.com

CUSTOMER
FOSTER WHEELER ENVIROMENTAL COR TOPSHAM ANNEX
SUBASENION, PO BOX 55 GROTON, C 35 REPUBLIC AVE TOPSHAM ME
800-448-0634
CONTACT MANNIE MACHADO

JOB
INCOMING VPOCS
TRANS CRS

CUST# 11436
JOB# 30329
TRUCK# 908126
MIX# 741S
NAME VPOCS
TRUCKER CP 62 M.M.
TICKET# 857123

TIME	TARE	NET	GROSS	TOTAL
4:33:59	18.41	26.31	44.72	26.31

51

COST/TON	PERCENT TAX	LOAD COST	AMOUNT TAX	DEST CHARGE	TOTAL COST

LOAD #	JOB TOTAL	TIME & DATE	FOB/DEL	LOCATION
12	399.00	16:34:00 10/23/00	F	SCARBORO

Mike McCullock

CATEGORY A

STATE OF MAINE
DEPARTMENT OF ENVIRONMENTAL PROTECTION
NONHAZARDOUS WASTE TRANSPORTER
MANIFEST

NONHAZARDOUS WASTE TRANSPORTER DECAL NUMBER
0 1 1 2 9 3 - - -

GENERATOR (SOURCE)

NAME TOPSHAM ANNEX
ADDRESS 35 REPUBLIC AVE.
TOWN TOPSHAM, ME PHONE

WASTE TYPE

(X) SPECIAL WASTE (specify) PETROLEUM SOIL
( ) SCRAP TIRES
( ) CONSTRUCTION/DEMOLITION DEBRIS

TRANSPORTER

NAME CRS
ADDRESS 2 GIBSON RD.
TOWN SCARBOROUGH PHONE 883-3325
QUANTITY LOADED
DATE LOADED 10-23-00
DRIVER'S NAME Michael A McCullock

By signing this manifest form I certify that the information contained herein is true, correct, and accurate to the best of my ability.

DRIVER'S SIGNATURE Michael A McCullock
DATE SIGNED 10-23-00

DISPOSAL FACILITY OR SITE

CODE S 0 2 1 2 4 3 W K A N
NAME CRS
LOCATION SCARBOROUGH
PHONE 883-3325
QUANTITY RECEIVED 26.31
DATE RECEIVED 10-23-00
OPERATOR'S NAME
OPERATOR'S SIGNATURE
DATE SIGNED

See instructions on the back of this form

OTHER INFORMATION: #51

9/94

GENERATOR SPECIAL WASTE PROCESSING INFORMATION

Commercial Recycling Systems

I GENERATOR INFORMATION:

a) Generator Topsham Annex Contact Dan Sullivan
Address 33 Republic Avenue, Topsham, ME Phone # 617-834-7211
b) Process Generating the Waste Clean Up of Old UST Spill
c) Site of Generation same as generator
d) Contracting Firm Foster Wheeler Environmental Corp Contact: Mannie Machado
Address PO Box 55, Groton, CT 06349 Phone # 860-448-0634
e) DEP On Site Representative N/A Spill # N/A

II PROCESSING INFORMATION:

a) Type of Waste Material Processed Virgin Fuel Containing Soil
b) Amount of Waste Received _____ Cu Yds 510.34 Tons
Date Waste Received 10/24/00
c) Amount of additional Material Needed _____ Cu Yds _____ Tons
d) Total Amount of Material Processed _____ Cu Yds 510.34 Tons
e) Date Processed 10/24/00
f) Processing Site Commercial Recycling Systems, Scarborough, Maine
g) Stockpile Site for Processed Material CRS, Scarborough, Maine
Amount of Waste Material Stockpiled _____ Cu Yds 510.34 Tons
Date Waste Material Stockpiled 10/24/00
h) Final Disposition of Processed Material Stockpiled
Amount of Processed Material _____ Cu Yds 510.34 Tons
Date of Final Disposition 10/24/00
i) Commercial Recycling Systems Job # 30329

III WASTE CHARACTERIZATION:

Stockpiled material to be beneficially reused as a paving, landscaping or construction fill product.

Noreen Hendry
(Signature)

Recycling Coordinator
(Title)

Attach a Copy of MEDEP Spill Letter – N/A

COMMERCIAL PAVING & RECYCLING
2 GIBSON RD.
SCARBOROUGH ME. 04074
TEL.: (207) 883-3325
FAX: (207) 883-1121

ASPHALT PLANT & SCALES
(207) 883-6354

"THINK TWICE RECYCLE"
http://www.cpcrs.com

CUSTOMER
FOSTER WHEELER ENVIROMENTAL COR TOPSHAM ANNEX
SUBASENION, PO BOX 55 GROTON, C 35 REPUBLIC AVE TOPSHAM ME
800-448-0634
CONTACT MANNIE MACHADO

JOB
INCOMING VPOCS
TRANS CRS

CUST# 11436
JOB# 30329
TRUCK# 909286
MIX# 741S
NAME VPOCS
TRUCKER CR61 J.P.
TICKET# 857161

TIME	TARE	NET	GROSS	TOTAL
8:38:50	18.35	31.55	49.90	31.55

COST/TON	PERCENT TAX	LOAD COST	AMOUNT TAX	DEST CHARGE	TOTAL COST

LOAD #	JOB TOTAL	TIME & DATE	FOB/DEL	LOCATION
1	31.55	08:38:50 10/24/00	F	SCARBORO

923

CATEGORY
A

STATE OF MAINE
DEPARTMENT OF ENVIRONMENTAL PROTECTION
NONHAZARDOUS WASTE TRANSPORTER
MANIFEST

NONHAZARDOUS WASTE TRANSPORTER DECAL NUMBER
0 1 1 2 8 8

GENERATOR (SOURCE)

NAME TOPSHAM ANNEX
ADDRESS 35 REPUBLIC AVE.
TOWN TOPSHAM, ME PHONE

WASTE TYPE

(X) SPECIAL WASTE (specify) PETROLEUM SOIL
( ) SCRAP TIRES
( ) CONSTRUCTION/DEMOLITION DEBRIS

TRANSPORTER

NAME CRS
ADDRESS 2 GIBSON RD.
TOWN SCARBOROUGH PHONE 883-3325
QUANTITY LOADED 36 YD
DATE LOADED 10/24/00
DRIVER'S NAME James Poole

By signing this manifest form I certify that the information contained herein is true, correct, and accurate to the best of my ability.
DRIVER'S SIGNATURE
DATE SIGNED 10/24/00

DISPOSAL FACILITY OR SITE

CODE S 0 2 1 2 4 3 W K A N
NAME CRS
LOCATION SCARBOROUGH
PHONE 883-3325
QUANTITY RECEIVED 31.55
DATE RECEIVED 10-24-00
OPERATOR'S NAME
OPERATOR'S SIGNATURE
DATE SIGNED

See Instructions on the back of this form

OTHER INFORMATION: 923

9/94

COMMERCIAL PAVING & RECYCLING
2 GIBSON RD.
SCARBOROUGH ME. 04074
TEL.: (207) 883-3325
FAX: (207) 883-1121

ASPHALT PLANT & SCALES
(207) 883-6354

"THINK TWICE RECYCLE"
http://www.cpcrs.com

CUSTOMER
FOSTER WHEELER ENVIROMENTAL COR TOPSHAM ANNEX
SUBASENION, PO BOX 55 GROTON, C 35 REPUBLIC AVE TOPSHAM ME
800-448-0634
CONTACT MANNIE MACHADO

JOB
INCOMING VPOCS
TRANS CRS

CUST# 11436
JOB# 30329
TRUCK# 911836
MIX# 741S
NAME VPOCS
TRUCKER CP 65 S.S.
TICKET# 857170

TIME	TARE	NET	GROSS	TOTAL
9:08:08	17.98	37.65	55.63	37.65

COST/TON	PERCENT TAX	LOAD COST	AMOUNT TAX	DEST CHARGE	TOTAL COST

LOAD #	JOB TOTAL	TIME & DATE	FOB/DEL	LOCATION
2	69.20	09:08:08 10/24/00	F	SCARBORO

S.S.

415

CATEGORY
A

STATE OF MAINE
DEPARTMENT OF ENVIRONMENTAL PROTECTION
NONHAZARDOUS WASTE TRANSPORTER
MANIFEST

NONHAZARDOUS WASTE TRANSPORTER DECAL NUMBER
0 1 1 2 9 6

GENERATOR (SOURCE)

NAME TOPSHAM ANNEX
ADDRESS 35 REPUBLIC AVE.
TOWN TOPSHAM, ME PHONE

WASTE TYPE

(X) SPECIAL WASTE (specify) PETROLEUM SOIL
( ) SCRAP TIRES
( ) CONSTRUCTION/DEMOLITION DEBRIS

TRANSPORTER

NAME CRS
ADDRESS 2 GIBSON RD.
TOWN SCARBOROUGH PHONE 883-3325
QUANTITY LOADED 25 yd
DATE LOADED 10-24-00
DRIVER'S NAME Steve

By signing this manifest form I certify that the information contained herein is true, correct, and accurate to the best of my ability.
DRIVER'S SIGNATURE Steve Stevens
DATE SIGNED 10-24-00

DISPOSAL FACILITY OR SITE

CODE S 0 2 1 2 4 3 W K A N
NAME CRS
LOCATION SCARBOROUGH
PHONE 883-3325
QUANTITY RECEIVED 37.65
DATE RECEIVED 10-24-00
OPERATOR'S NAME
OPERATOR'S SIGNATURE
DATE SIGNED

See Instructions on the back of this form

OTHER INFORMATION:

415

9/94

COMMERCIAL PAVING & RECYCLING
2 GIBSON RD.
SCARBOROUGH ME. 04074
TEL: (207) 883-3325
FAX: (207) 883-1121

ASPHALT PLANT & SCALES
(207) 883-6354

"THINK TWICE RECYCLE"
http://www.cpcrs.com

CUSTOMER
FOSTER WHEELER ENVIROMENTAL COR TOPSHAM ANNEX
SUBASENION, PO BOX 55 GROTON, C 35 REPUBLIC AVE TOPSHAM ME
800-448-0634
CONTACT MANNIE MACHADO

JOB
INCOMING VPOCS
TRANS CRS

CUST# 11436
JOB# 30329
TRUCK# 908126
MIX# 741S
NAME VPOCS
TRUCKER CP 62 M.M.
TICKET# 857173

TIME	TARE	NET	GROSS	TOTAL
9:14:34	18.19	31.54	49.73	31.54

COST/TON	PERCENT TAX	LOAD COST	AMOUNT TAX	DEST CHARGE	TOTAL COST

LOAD #	JOB TOTAL	TIME & DATE	FOB/DEL	LOCATION
3	100.74	09:14:34 10/24/00	F	SCARBORO

1152

Mike McCullock

CATEGORY A

STATE OF MAINE
DEPARTMENT OF ENVIRONMENTAL PROTECTION
NONHAZARDOUS WASTE TRANSPORTER
MANIFEST

NONHAZARDOUS WASTE TRANSPORTER DECAL NUMBER
01 1 2 9 3 - - 1

GENERATOR (SOURCE)

NAME TOPSHAM ANNEX
ADDRESS 35 REPUBLIC AVE.
TOWN TOPSHAM, ME PHONE

WASTE TYPE

(X) SPECIAL WASTE (specify) PETROLEUM SOIL
( ) SCRAP TIRES
( ) CONSTRUCTION/DEMOLITION DEBRIS

TRANSPORTER

NAME CRS
ADDRESS 2 GIBSON RD.
TOWN SCARBOROUGH PHONE 883-3325
QUANTITY LOADED
DATE LOADED 10-24-00
DRIVER'S NAME Michael A McCullock

By signing this manifest form I certify that the information contained herein is true, correct, and accurate to the best of my ability.

DRIVER'S SIGNATURE Michael A McCullock
DATE SIGNED 10-24-00

DISPOSAL FACILITY OR SITE

CODE S 0 2 1 2 4 3 W K A N
NAME CRS
LOCATION SCARBOROUGH
PHONE 883-3325
QUANTITY RECEIVED 31.54
DATE RECEIVED 10-24-00
OPERATOR'S NAME
OPERATOR'S SIGNATURE
DATE SIGNED

See Instructions on the back of this form

OTHER INFORMATION #1152

9/94

COMMERCIAL PAVING & RECYCLING
2 GIBSON RD.
SCARBOROUGH ME. 04074
TEL.: (207) 883-3325
FAX: (207) 883-1121

ASPHALT PLANT & SCALES
(207) 883-6354

"THINK TWICE RECYCLE"
http://www.cpcrs.com

CUSTOMER

FOSTER WHEELER ENVIROMENTAL COR TOPSHAM ANNEX
SUBASENTON, PO BOX 55 GROTON, C 35 REPUBLIC AVE TOPSHAM ME
800-448-0634
CONTACT MANNIE MACHADO

JOB

INCOMING VPOCS
TRANS/CRS

CUST# 11436
JOB# 30329
TRUCK# 913602
MIX# 741S
NAME VPOCS
TRUCKER JORDAN
TICKET# 857179

TIME	TARE	NET	GROSS	TOTAL
9:30:42	16.32	33.21	49.53	33.21

COST/TON	PERCENT TAX	LOAD COST	AMOUNT TAX	DEST CHARGE	TOTAL COST

LOAD #	JOB TOTAL	TIME & DATE	FOB/DEL	LOCATION
4	133.95	09:30:42 10/24/00	F	SCAREORO

CATEGORY A

STATE OF MAINE
DEPARTMENT OF ENVIRONMENTAL PROTECTION
NONHAZARDOUS WASTE TRANSPORTER
MANIFEST

NONHAZARDOUS WASTE TRANSPORTER DECAL NUMBER
0 2 0 4 7 6

GENERATOR (SOURCE)

NAME TOPSHAM ANNEX
ADDRESS 35 REPUBLIC AVE.
TOWN TOPSHAM, ME PHONE

WASTE TYPE

(X) SPECIAL WASTE (specify) PETROLEUM SOIL
( ) SCRAP TIRES
( ) CONSTRUCTION/DEMOLITION DEBRIS

TRANSPORTER

NAME JORDAN TRUCKING
ADDRESS RR 2 BOX 3060A
TOWN LEEDS PHONE
QUANTITY LOADED 30.21
DATE LOADED 10 24 00
DRIVER'S NAME Dwight Jordan

By signing this manifest form I certify that the information contained herein is true, correct, and accurate to the best of my ability.

DRIVER'S SIGNATURE Dwight Jordan
DATE SIGNED 10/24/00

DISPOSAL FACILITY OR SITE

CODE S 0 2 1 2 4 3 W K A N
NAME CRS
LOCATION SCARBOROUGH
PHONE 883-3325
QUANTITY RECEIVED 33.21
DATE RECEIVED 10-24-00
OPERATOR'S NAME
OPERATOR'S SIGNATURE
DATE SIGNED

See Instructions on the back of this form

OTHER INFORMATION:

9/94

COMMERCIAL PAVING & RECYCLING
2 GIBSON RD.
SCARBOROUGH ME. 04074
TEL: (207) 883-3325
FAX: (207) 883-1121

ASPHALT PLANT & SCALES
(207) 883-6354

"THINK TWICE RECYCLE"
http://www.cpcrs.com

CUSTOMER — JOB — CUST# 11436

FOSTER WHEELER ENVIROMENTAL COR TOPSHAM ANNEX — JOB# 30329

SUBASENION, PO BOX 525 GROTON, C 35 REPUBLIC AVE TOPSHAM ME — TRUCK# 852039

800-448-0634 — INCOMING VPOCS — MIX# 741S

CONTACT MANNIE MACHADO — TRANS CRS — NAME VPOCS

TRUCKER GREEN

TICKET# 857182

TIME	TARE	NET	GROSS	TOTAL
9:42:13	18.93	32.75	51.68	32.75

COST/TON	PERCENT TAX	LOAD COST	AMOUNT TAX	DEST CHARGE	TOTAL COST

LOAD #	JOB TOTAL	TIME & DATE	FOB/DEL	LOCATION
5	166.70	09:42:14 10/24/00	F	SCARBORO

05

Bob Jackson

CATEGORY A

STATE OF MAINE
DEPARTMENT OF ENVIRONMENTAL PROTECTION
NONHAZARDOUS WASTE TRANSPORTER
MANIFEST

NONHAZARDOUS WASTE TRANSPORTER DECAL NUMBER
0 1 1 0 3 5

GENERATOR (SOURCE)

NAME TOPSHAM ANNEX
ADDRESS 35 REPUBLIC AVE.
TOWN TOPSHAM, ME PHONE

WASTE TYPE

(X) SPECIAL WASTE (specify) PETROLEUM SOIL
( ) SCRAP TIRES
( ) CONSTRUCTION/DEMOLITION DEBRIS

TRANSPORTER

NAME W.H. GREEN & SONS, INC
ADDRESS 35 HICKS ROAD
TOWN AUGUSTA PHONE 623-3331
QUANTITY LOADED 25 YARDS
DATE LOADED 10-24-00
DRIVER'S NAME Bob Jackson

By signing this manifest form I certify that the information contained herein is true, correct, and accurate to the best of my ability.

DRIVER'S SIGNATURE Bob Jackson
DATE SIGNED 10-24-00

DISPOSAL FACILITY OR SITE

CODE S 0 2 1 2 4 3 W K A N
NAME CRS
LOCATION SCARBOROUGH
PHONE 883-3325
QUANTITY RECEIVED 32.75
DATE RECEIVED 10-24-00
OPERATOR'S NAME
OPERATOR'S SIGNATURE
DATE SIGNED

See Instructions on the back of this form

OTHER INFORMATION:

OT

9/94

COMMERCIAL PAVING & RECYCLING
2 GIBSON RD.
SCARBOROUGH ME. 04074
TEL: (207) 883-3325
FAX: (207) 883-1121

ASPHALT PLANT & SCALES
(207) 883-6354

"THINK TWICE RECYCLE"
http://www.cpcrs.com

CUSTOMER

FOSTER WHEELER ENVIROMENTAL COR TOPSHAM ANNEX

SUBASENION, PO BOX 55 GROTON, C 35 REPUBLIC AVE TOPSHAM ME

800-448-0634

CONTACT MANNIE MACHADO

JOB

INCOMING VPOCS

TRANS CRS

CUST# 11436

JOB# 30329

TRUCK# 909286

MIX# 741S

NAME VPOCS

TRUCKER CP61 J.P.

TICKET# 857219

TIME	TARE	NET	GROSS	TOTAL
11:32:55	18.35	33.00	51.35	33.00

COST/TON	PERCENT TAX	LOAD COST	AMOUNT TAX	DEST CHARGE	TOTAL COST

LOAD #	JOB TOTAL	TIME & DATE	FOB/DEL	LOCATION
6	199.70	11:32:55 10/24/00	F	SCARBORO

924

CATEGORY A

STATE OF MAINE
DEPARTMENT OF ENVIRONMENTAL PROTECTION
NONHAZARDOUS WASTE TRANSPORTER
MANIFEST

NONHAZARDOUS WASTE TRANSPORTER DECAL NUMBER: 0 1 1 2 8 8

GENERATOR (SOURCE)

NAME: TOPSHAM ANNEX
ADDRESS: 35 REPUBLIC AVE.
TOWN: TOPSHAM, ME
PHONE:

WASTE TYPE

(X) SPECIAL WASTE (specify) PETROLEUM SOIL
( ) SCRAP TIRES
( ) CONSTRUCTION/DEMOLITION DEBRIS

TRANSPORTER

NAME: CRS
ADDRESS: 2 GIBSON RD.
TOWN: SCARBOROUGH
PHONE: 883-3325
QUANTITY LOADED: 24.45
DATE LOADED: 10/24/00
DRIVER'S NAME: James Pak

By signing this manifest form I certify that the information contained herein is true, correct, and accurate to the best of my ability.

DRIVER'S SIGNATURE: [signature]
DATE SIGNED: 10/24/00

DISPOSAL FACILITY OR SITE

CODE: S 0 2 1 2 4 3 W K A N
NAME: CRS
LOCATION: SCARBOROUGH
PHONE: 883-3325
QUANTITY RECEIVED: 33.00
DATE RECEIVED: 10-24-00
OPERATOR'S NAME:
OPERATOR'S SIGNATURE: [signature]
DATE SIGNED:

See Instructions on the back of this form

OTHER INFORMATION: 924

9/94

COMMERCIAL PAVING & RECYCLING
2 GIBSON RD.
SCARBOROUGH ME. 04074
TEL.: (207) 883-3325
FAX: (207) 883-1121

ASPHALT PLANT & SCALES
(207) 883-6354

"THINK TWICE RECYCLE"
http://www.cpcrs.com

CUSTOMER

FOSTER WHEELER ENVIROMENTAL COR TOPSHAM ANNEX
SUBASENION, PO BOX 55 GROTON, C 35 REPUBLIC AVE TOPSHAM ME
800-448-0634
CONTACT MANNIE MACHADO

JOB

INCOMING VPOCS
TRANS CRS

CUST# 11436
JOB# 30329
TRUCK# 911836
MIX# 741S
NAME VPOCS
TRUCKER CP 65 S.S.
TICKET# 857223

TIME	TARE	NET	GROSS	TOTAL
11:50:38	17.98	34.41	52.39	34.41

COST/TON	PERCENT TAX	LOAD COST	AMOUNT TAX	DEST CHARGE	TOTAL COST

LOAD #	JOB TOTAL	TIME & DATE	FOB/DEL LOCATION
7	234.11	11:50:38 10/24/00	F SCAREORO

S.S.

816

CATEGORY	STATE OF MAINE DEPARTMENT OF ENVIRONMENTAL PROTECTION NONHAZARDOUS WASTE TRANSPORTER MANIFEST	NONHAZARDOUS WASTE TRANSPORTER DECAL NUMBER
A		0 1 1 2 9 6

GENERATOR (SOURCE)

NAME TOPSHAM ANNEX
ADDRESS 35 REPUBLIC AVE.
TOWN TOPSHAM, ME PHONE

WASTE TYPE

(X) SPECIAL WASTE (specify) PETROLEUM SOIL
( ) SCRAP TIRES
( ) CONSTRUCTION/DEMOLITION DEBRIS

TRANSPORTER

NAME CRS
ADDRESS 2 GIBSON RD.
TOWN SCARBOROUGH PHONE 883-3325
QUANTITY LOADED 25
DATE LOADED 10-24-00
DRIVER'S NAME

By signing this manifest form I certify that the information contained herein is true, correct, and accurate to the best of my ability.

DRIVER'S SIGNATURE
DATE SIGNED 10-24-00

DISPOSAL FACILITY OR SITE

CODE S 0 2 1 2 4 3 W K A N
NAME CRS
LOCATION SCARBOROUGH
PHONE 883-3325
QUANTITY RECEIVED 34.41
DATE RECEIVED 10-24-00
OPERATOR'S NAME
OPERATOR'S SIGNATURE
DATE SIGNED

See Instructions on the back of this form

OTHER INFORMATION:

9/94

COMMERCIAL PAVING & RECYCLING
2 GIBSON RD.
SCARBOROUGH ME. 04074
TEL.: (207) 883-3325
FAX: (207) 883-1121

ASPHALT PLANT & SCALES
(207) 883-6354

"THINK TWICE RECYCLE"
http://www.cpcrs.com

CUSTOMER

FOSTER WHEELER ENVIROMENTAL COR TOPSHAM ANNEX
SUBASENION, PO BOX 55 GROTON, C 35 REPUBLIC AVE TOPSHAM ME
800-448-0634
CONTACT MANNIE MACHADO

JOB

INCOMING VPOCS
TRANS CRS

CUST# 11436
JOB# 30329
TRUCK# 852039
MIX# 741S
NAME VPOCS
TRUCKER GREEN
TICKET# 857238

TIME	TARE	NET	GROSS	TOTAL
12:57:35	18.93	36.48	55.41	36.48

COST/TON	PERCENT TAX	LOAD COST	AMOUNT TAX	DEST CHARGE	TOTAL COST

LOAD #	JOB TOTAL	TIME & DATE	FOB/DEL. LOCATION
8	270.59	12:57:35 10/24/00	F SCARBORO

06

Bob Jordan

CATEGORY	STATE OF MAINE DEPARTMENT OF ENVIRONMENTAL PROTECTION NONHAZARDOUS WASTE TRANSPORTER MANIFEST	NONHAZARDOUS WASTE TRANSPORTER DECAL NUMBER
A		0 1 0 3 5

GENERATOR (SOURCE)

NAME TOPSHAM ANNEX
ADDRESS 35 REPUBLIC AVE.
TOWN TOPSHAM, ME PHONE

WASTE TYPE

(X) SPECIAL WASTE (specify) PETROLEUM SOIL
( ) SCRAP TIRES
( ) CONSTRUCTION/DEMOLITION DEBRIS

TRANSPORTER

NAME W.H. GREEN & SONS, INC
ADDRESS 35 HICKS ROAD
TOWN AUGUSTA PHONE 623-3331
QUANTITY LOADED 28 YARDS
DATE LOADED 10-24-00
DRIVER'S NAME Bob Jordan

By signing this manifest form I certify that the information contained herein is true, correct, and accurate to the best of my ability.
DRIVER'S SIGNATURE Bob Jordan
DATE SIGNED 10-24-00

DISPOSAL FACILITY OR SITE

CODE S 0 2 1 2 4 3 W K A N
NAME CRS
LOCATION SCARBOROUGH
PHONE 883-3325
QUANTITY RECEIVED 36.48
DATE RECEIVED 10-24-00
OPERATOR'S NAME
OPERATOR'S SIGNATURE
DATE SIGNED

See Instructions on the back of this form

OTHER INFORMATION:

06

9/94

COMMERCIAL PAVING & RECYCLING
2 GIBSON RD.
SCARBOROUGH ME. 04074
TEL: (207) 883-3325
FAX: (207) 883-1121

ASPHALT PLANT & SCALES
(207) 883-6354

"THINK TWICE RECYCLE"
http://www.cpcrs.com

CUSTOMER
FOSTER WHEELER ENVIROMENTAL COR TOPSHAM ANNEX
SUBASENTON, PO BOX 55 GROTON, C 35 REPUBLIC AVE TOPSHAM ME
800-448-0634
CONTACT MANNIE MACHADO

JOB
INCOMING VPOCS
TRANS CRS

CUST# 11436
JOB# 30329
TRUCK# 908126
MIX# 7415
NAME VPOCS
TRUCKER CP 62 M.M.
TICKET# 857239

TIME	TARE	NET	GROSS	TOTAL
1:05:24	18.19	35.73	53.92	35.73

COST/TON	PERCENT TAX	LOAD COST	AMOUNT TAX	DEST CHARGE	TOTAL COST

1153

LOAD #	JOB TOTAL	TIME & DATE	FOB/DEL	LOCATION
9	306.32	13:05:24 10/24/00	F	SCARBORO

Mike McCullock

CATEGORY
A

STATE OF MAINE
DEPARTMENT OF ENVIRONMENTAL PROTECTION
NONHAZARDOUS WASTE TRANSPORTER
MANIFEST

NONHAZARDOUS WASTE TRANSPORTER DECAL NUMBER
01 1293 - - -

GENERATOR (SOURCE)

NAME TOPSHAM ANNEX
ADDRESS 35 REPUBLIC AVE.
TOWN TOPSHAM, ME PHONE

WASTE TYPE

(X) SPECIAL WASTE (specify) PETROLEUM SOIL
( ) SCRAP TIRES
( ) CONSTRUCTION/DEMOLITION DEBRIS

TRANSPORTER

NAME CRS
ADDRESS 2 GIBSON RD.
TOWN SCARBOROUGH PHONE 883-3325
QUANTITY LOADED
DATE LOADED 10-24-00
DRIVER'S NAME Michael A McCullock

By signing this manifest form I certify that the information contained herein is true, correct, and accurate to the best of my ability.

DRIVER'S SIGNATURE Michael A McCullock
DATE SIGNED 10-24-00

DISPOSAL FACILITY OR SITE

CODE S 0 2 1 2 4 3 W K A N
NAME CRS
LOCATION SCARBOROUGH
PHONE 883-3325
QUANTITY RECEIVED 35.73
DATE RECEIVED 10-24-00
OPERATOR'S NAME
OPERATOR'S SIGNATURE
DATE SIGNED

See Instructions on the back of this form

OTHER INFORMATION #1153

9/94

COMMERCIAL PAVING & RECYCLING
2 GIBSON RD.
SCARBOROUGH ME. 04074
TEL: (207) 883-3325
FAX: (207) 883-1121

ASPHALT PLANT & SCALES
(207) 883-6354

"THINK TWICE RECYCLE"
http://www.cpcrs.com

CUSTOMER
FOSTER WHEELER ENVIRONMENTAL COR TOPSHAM ANNEX
SUBASENTION, PO BOX 55 GROTON, C 35 REPUBLIC AVE TOPSHAM ME
800-448-0634
CONTACT MANNIE MACHADO

JOB
INCOMING VPOCS
TRANS CRS

CUST# 11436
JOB# 30329
TRUCK# 913602
MIX# 741S
NAME VPOCS
TRUCKER JORDAN
TICKET# 857240

TIME	TARE	NET	GROSS	TOTAL
1:07:40	16.32	32.44	48.76	32.44

COST/TON	PERCENT TAX	LOAD COST	AMOUNT TAX	DEST CHARGE	TOTAL COST

LOAD #	JOB TOTAL	TIME & DATE	FOB/DEL	LOCATION
10	338.76	13:07:40 10/24/00	F	SCARBORO

105

CATEGORY A

STATE OF MAINE
DEPARTMENT OF ENVIRONMENTAL PROTECTION
NONHAZARDOUS WASTE TRANSPORTER
MANIFEST

NONHAZARDOUS WASTE TRANSPORTER DECAL NUMBER
0 2 0 4 7 6

GENERATOR (SOURCE)

NAME TOPSHAM ANNEX
ADDRESS 35 REPUBLIC AVE.
TOWN TOPSHAM, ME PHONE

WASTE TYPE

(X) SPECIAL WASTE (specify) PETROLEUM SOIL
( ) SCRAP TIRES
( ) CONSTRUCTION/DEMOLITION DEBRIS

TRANSPORTER

NAME JORDAN TRUCKING
ADDRESS RR 2 BOX 3060A
TOWN LEEDS PHONE
QUANTITY LOADED 30
DATE LOADED 10 24 00
DRIVER'S NAME Dwight Jordan

By signing this manifest form I certify that the information contained herein is true, correct, and accurate to the best of my ability.
DRIVER'S SIGNATURE Dwight Jordan
DATE SIGNED 10/24/00

DISPOSAL FACILITY OR SITE

CODE S 0 2 1 2 4 3 W K A N
NAME CRS
LOCATION SCARBOROUGH
PHONE 883-3325
QUANTITY RECEIVED 32.44
DATE RECEIVED 10-24-00
OPERATOR'S NAME
OPERATOR'S SIGNATURE
DATE SIGNED

See Instructions on the back of this form

OTHER INFORMATION:

105

9/94

COMMERCIAL PAVING & RECYCLING
2 GIBSON RD.
SCARBOROUGH ME. 04074
TEL: (207) 883-3325
FAX: (207) 883-1121

ASPHALT PLANT & SCALES
(207) 883-6354

"THINK TWICE RECYCLE"
http://www.cpcrs.com

CUSTOMER

FOSTER WHEELER ENVIROMENTAL COR TOPSHAM ANNEX

SUBASENION, PO BOX 55 GROTON, C 35 REPUBLIC AVE TOPSHAM ME

800-448-0634

CONTACT MANNIE MACHADO

JOB

INCOMING VPOCS

TRANS CRS

CUST# 11436

JOB# 30329

TRUCK# 909286

MIX# 741S

NAME VPOCS

TRUCKER CP61 J.P.

TICKET# 857264

TIME	TARE	NET	GROSS	TOTAL
2:37:01	18.35	35.60	53.95	35.60

COST/TON	PERCENT TAX	LOAD COST	AMOUNT TAX	DEST CHARGE	TOTAL COST

LOAD #	JOB TOTAL	TIME & DATE	FOB/DEL	LOCATION
11	374.36	14:37:01 10/24/00	F	SCAREORO

925

CATEGORY	STATE OF MAINE DEPARTMENT OF ENVIRONMENTAL PROTECTION NONHAZARDOUS WASTE TRANSPORTER MANIFEST	NONHAZARDOUS WASTE TRANSPORTER DECAL NUMBER
A		0 1 1 2 8 8

GENERATOR (SOURCE)

NAME TOPSHAM ANNEX
ADDRESS 35 REPUBLIC AVE.
TOWN TOPSHAM, ME PHONE

WASTE TYPE

(X) SPECIAL WASTE (specify) PETROLEUM SOIL
( ) SCRAP TIRES
( ) CONSTRUCTION/DEMOLITION DEBRIS

TRANSPORTER

NAME CRS
ADDRESS 2 GIBSON RD.
TOWN SCARBOROUGH PHONE 883-3325
QUANTITY LOADED 30 Y.S
DATE LOADED 10/24/00
DRIVER'S NAME James Poole

By signing this manifest form I certify that the information contained herein is true, correct, and accurate to the best of my ability.

DRIVER'S SIGNATURE [signature]
DATE SIGNED 10/24/00

DISPOSAL FACILITY OR SITE

CODE S 0 2 1 2 4 3 W K A N
NAME CRS
LOCATION SCARBOROUGH
PHONE 883-3325
QUANTITY RECEIVED 35.60
DATE RECEIVED 10-24-00
OPERATOR'S NAME
OPERATOR'S SIGNATURE [signature]
DATE SIGNED

See Instructions on the back of this form

OTHER INFORMATION: 925

9/94

COMMERCIAL PAVING & RECYCLING
2 GIBSON RD.
SCARBOROUGH ME. 04074
TEL: (207) 883-3325
FAX: (207) 883-1121

ASPHALT PLANT & SCALES
(207) 883-6354

"THINK TWICE RECYCLE"
http://www.cpcrs.com

CUSTOMER

FOSTER WHEELER ENVIROMENTAL COR TOPSHAM ANNEX
SUBASENION, PO BOX 55 GROTON, C 35 REPUBLIC AVE TOPSHAM ME
800-448-0634
CONTACT MANNIE MACHADO

JOB

INCOMING VPOCS
TRANS CRS

CUST# 11436
JOB# 30329
TRUCK# 911836
MIX# 741S
NAME VPOCS
TRUCKER CP 65 S.S.
TICKET# 857271

TIME	TARE	NET	GROSS	TOTAL
2:59:19	17.98	34.88	52.86	34.88

COST/TON	PERCENT TAX	LOAD COST	AMOUNT TAX	DEST CHARGE	TOTAL COST

LOAD #	JOB TOTAL	TIME & DATE	FOB/DEL	LOCATION
12	409.24	14:59:19 10/24/00	F	SCARBORO

417

CATEGORY A

STATE OF MAINE
DEPARTMENT OF ENVIRONMENTAL PROTECTION
NONHAZARDOUS WASTE TRANSPORTER
MANIFEST

NONHAZARDOUS WASTE TRANSPORTER DECAL NUMBER
0 1 1 2 9 6

GENERATOR (SOURCE)

NAME TOPSHAM ANNEX
ADDRESS 35 REPUBLIC AVE.
TOWN TOPSHAM, ME PHONE

WASTE TYPE

(X) SPECIAL WASTE (specify) PETROLEUM SOIL
( ) SCRAP TIRES
( ) CONSTRUCTION/DEMOLITION DEBRIS

TRANSPORTER

NAME CRS
ADDRESS 2 GIBSON RD.
TOWN SCARBOROUGH PHONE 883-3325
QUANTITY LOADED 25 yds
DATE LOADED 10-24-00
DRIVER'S NAME S. Stevens

By signing this manifest form I certify that the information contained herein is true, correct, and accurate to the best of my ability.

DRIVER'S SIGNATURE S. Stevens
DATE SIGNED 10-24-00

DISPOSAL FACILITY OR SITE

CODE S 0 2 1 2 4 3 W K A N
NAME CRS
LOCATION SCARBOROUGH
PHONE 883-3325
QUANTITY RECEIVED 34.88
DATE RECEIVED 10-24-00
OPERATOR'S NAME
OPERATOR'S SIGNATURE
DATE SIGNED

See Instructions on the back of this form

OTHER INFORMATION:

9/94

COMMERCIAL PAVING & RECYCLING
2 GIBSON RD.
SCARBOROUGH ME. 04074
TEL: (207) 883-3325
FAX: (207) 883-1121

ASPHALT PLANT & SCALES
(207) 883-6354

"THINK TWICE RECYCLE"
http://www.cpcrs.com

CUSTOMER
FOSTER WHEELER ENVIRONMENTAL COR TOPSHAM ANNEX
SUBASENION, PO BOX 55 GROTON, C 35 REPUBLIC AVE TOPSHAM ME
800-448-0634
CONTACT MANNIE MACHADO

JOB
INCOMING VPOCS
TRANS CRS

CUST# 11436
JOB# 30329
TRUCK# 852039
MIX# 741S
NAME VPOCS
TRUCKER GREEN
TICKET# 857276

TIME	TARE	NET	GROSS	TOTAL
3:23:26	18.93	29.83	48.76	29.83

COST/TON PERCENT TAX LOAD COST AMOUNT TAX DEST CHARGE TOTAL COST

LOAD #	JOB TOTAL	TIME & DATE	FOB/DEL	LOCATION
13	439.07	15:23:26 10/24/00	F	SCARBORO

07

Bob LaDam

CATEGORY A

STATE OF MAINE
DEPARTMENT OF ENVIRONMENTAL PROTECTION
NONHAZARDOUS WASTE TRANSPORTER
MANIFEST

NONHAZARDOUS WASTE TRANSPORTER DECAL NUMBER
0 1 1 0 3 5

GENERATOR (SOURCE)

NAME TOPSHAM ANNEX
ADDRESS 35 REPUBLIC AVE.
TOWN TOPSHAM, ME PHONE

WASTE TYPE

(X) SPECIAL WASTE (specify) PETROLEUM SOIL
( ) SCRAP TIRES
( ) CONSTRUCTION/DEMOLITION DEBRIS

TRANSPORTER

NAME W.H. GREEN & SONS, INC
ADDRESS 35 HICKS ROAD
TOWN AUGUSTA PHONE 623-3331
QUANTITY LOADED 28 YARDS
DATE LOADED 10-24-00
DRIVER'S NAME Bob LaDam

By signing this manifest form I certify that the information contained herein is true, correct, and accurate to the best of my ability.
DRIVER'S SIGNATURE
DATE SIGNED 10-24-00

DISPOSAL FACILITY OR SITE

CODE S 0 2 1 2 4 3 W K A N
NAME CRS
LOCATION SCARBOROUGH
PHONE 883-3325
QUANTITY RECEIVED 29.83
DATE RECEIVED 10-24-00
OPERATOR'S NAME
OPERATOR'S SIGNATURE
DATE SIGNED

See Instructions on the back of this form

OTHER INFORMATION:

07

9/94

COMMERCIAL PAVING & RECYCLING
2 GIBSON RD.
SCARBOROUGH ME. 04074
TEL: (207) 883-3325
FAX: (207) 883-1121

ASPHALT PLANT & SCALES
(207) 883-6354

"THINK TWICE RECYCLE"
http://www.cpcrs.com

CUSTOMER

FOSTER WHEELER ENVIROMENTAL COR TOPSHAM ANNEX
SUBASENION, PO BOX 55 GROTON, C 35 REPUBLIC AVE TOPSHAM ME
800-448-0634
CONTACT MANNIE MACHADO

JOB

INCOMING VPOCS
TRANS CRS

CUST# 11436
JOB# 30329
TRUCK# 913602
MIX# 741S
NAME VPOCS
TRUCKER JORDAN
TICKET# 857284

TIME	TARE	NET	GROSS	TOTAL
3:46:18	16.32	33.97	50.29	33.97

COST/TON	PERCENT TAX	LOAD COST	AMOUNT TAX	DEST CHARGE	TOTAL COST

LOAD #	JOB TOTAL	TIME & DATE	FOB/DEL	LOCATION
14	473.04	15:46:19 10/24/00	F	SCARBORO

106

Dwight Jordan

CATEGORY	STATE OF MAINE DEPARTMENT OF ENVIRONMENTAL PROTECTION NONHAZARDOUS WASTE TRANSPORTER MANIFEST	NONHAZARDOUS WASTE TRANSPORTER DECAL NUMBER
A		

GENERATOR (SOURCE)

NAME TOPSHAM ANNEX
ADDRESS 35 REPUBLIC AVE.
TOWN TOPSHAM, ME PHONE

WASTE TYPE

(X) SPECIAL WASTE (specify) PETROLEUM SOIL
( ) SCRAP TIRES
( ) CONSTRUCTION/DEMOLITION DEBRIS

TRANSPORTER

NAME JORDAN TRUCKING
ADDRESS RR 2 BOX 3060A
TOWN LEEDS PHONE
QUANTITY LOADED 30 cy
DATE LOADED 10 24 00
DRIVER'S NAME Dwight Jordan

By signing this manifest form I certify that the information contained herein is true, correct, and accurate to the best of my ability.

DRIVER'S SIGNATURE Dwight Jordan
DATE SIGNED 10/24/00

DISPOSAL FACILITY OR SITE

CODE S 0 2 1 2 4 3 W K A N
NAME CRS
LOCATION SCARBOROUGH
PHONE 883-3325
QUANTITY RECEIVED 33.97
DATE RECEIVED 10-24-00
OPERATOR'S NAME
OPERATOR'S SIGNATURE
DATE SIGNED

See Instructions on the back of this form

OTHER INFORMATION:

1104

9/94

COMMERCIAL PAVING & RECYCLING
2 GIBSON RD.
SCARBOROUGH ME. 04074 ASPHALT PLANT & SCALES
TEL: (207) 883-3325 (207) 883-6354
FAX: (207) 883-1121

"THINK TWICE RECYCLE"
http://www.cpcrs.com

CUSTOMER JOB

FOSTER WHEELER ENVIROMENTAL COR TOPSHAM ANNEX
SUBASENION, PO BOX 55 GROTON, C 35 REPUBLIC AVE TOPSHAM ME
800-448-0634 INCOMING VPOCS
CONTACT MANNIE MACHADO TRANS CRS

CUST# 11436
JOB# 30329
TRUCK# 908126
MIX# 741S
NAME VPOCS
TRUCKER CP 62 M.M.
TICKET# 857298

TIME	TARE	NET	GROSS	TOTAL
4:29:22	18.19	37.30	55.49	37.30

COST/TON PERCENT TAX LOAD COST AMOUNT TAX DEST CHARGE TOTAL COST

LOAD #	JOB TOTAL	TIME & DATE	FOB/DEL. LOCATION
15	510.34	16:29:22 10/24/00	F SCARBORO

Mike McCullock 1154

CATEGORY A

STATE OF MAINE
DEPARTMENT OF ENVIRONMENTAL PROTECTION
NONHAZARDOUS WASTE TRANSPORTER
MANIFEST

NONHAZARDOUS WASTE TRANSPORTER DECAL NUMBER 011293-1-1

GENERATOR (SOURCE)

NAME TOPSHAM ANNEX
ADDRESS 35 REPUBLIC AVE.
TOWN TOPSHAM, ME PHONE

WASTE TYPE

(X) SPECIAL WASTE (specify) PETROLEUM SOIL
( ) SCRAP TIRES
( ) CONSTRUCTION/DEMOLITION DEBRIS

TRANSPORTER

NAME CRS
ADDRESS 2 GIBSON RD.
TOWN SCARBOROUGH PHONE 883-3325
QUANTITY LOADED
DATE LOADED 10-24-00
DRIVER'S NAME Michael A McCullock

By signing this manifest form I certify that the information contained herein is true, correct, and accurate to the best of my ability.

DRIVER'S SIGNATURE Michael A McCullock
DATE SIGNED 10-24-00

DISPOSAL FACILITY OR SITE

CODE S 0 2 1 2 4 3 W K A N
NAME CRS
LOCATION SCARBOROUGH
PHONE 883-3325
QUANTITY RECEIVED 37.30
DATE RECEIVED 10-24-00
OPERATOR'S NAME
OPERATOR'S SIGNATURE
DATE SIGNED

See Instructions on the back of this form

OTHER INFORMATION # 11154

9/94

GENERATOR SPECIAL WASTE PROCESSING INFORMATION

Commercial Recycling Systems

I GENERATOR INFORMATION:

a) Generator Topsham Annex Contact Dan Sullivan
Address 33 Republic Avenue, Topsham, ME Phone # 617-834-7211
b) Process Generating the Waste Clean Up of Old UST Spill
c) Site of Generation same as generator
d) Contracting Firm Foster Wheeler Environmental Corp Contact: Mannie Machado
Address PO Box 55, Groton, CT 06349 Phone # 860-448-0634
e) DEP On Site Representative N/A Spill # N/A

II PROCESSING INFORMATION:

a) Type of Waste Material Processed Virgin Fuel Containing Soil
b) Amount of Waste Received _____ Cu Yds 151.80 Tons
Date Waste Received 10/25/00
c) Amount of additional Material Needed _____ Cu Yds _____ Tons
d) Total Amount of Material Processed _____ Cu Yds 151.80 Tons
e) Date Processed 10/25/00
f) Processing Site Commercial Recycling Systems, Scarborough, Maine
g) Stockpile Site for Processed Material CRS, Scarborough, Maine
Amount of Waste Material Stockpiled _____ Cu Yds 151.80 Tons
Date Waste Material Stockpiled 10/25/00
h) Final Disposition of Processed Material Stockpiled
Amount of Processed Material _____ Cu Yds 151.80 Tons
Date of Final Disposition 10/25/00
i) Commercial Recycling Systems Job # 30329

III WASTE CHARACTERIZATION:

Stockpiled material to be beneficially reused as a paving, landscaping or construction fill product.

Noreen Hendry
(Signature)

Recycling Coordinator
(Title)

Attach a Copy of MEDEP Spill Letter – N/A

COMMERCIAL PAVING & RECYCLING
2 GIBSON RD.
SCARBOROUGH, ME. 04074
TEL: (207)883-3325
FAX: (207)883-1121

ASPHALT PLANT & SCALES
(207)883-6354

"THINK TWICE RECYCLE"
http://www.cpcrs.com

CUSTOMER

FOSTER WHEELER ENVIROMENTAL COR TOPSHAM ANNEX
SUBASENION, PO BOX 55 GROTON, C 35 REPUBLIC AVE TOPSHAM ME
800-448-0634
CONTACT MANNIE MACHADO

JOB

INCOMING VPOCS
TRANS CRS

CUST# 11436
JOB# 30329
TRUCK# 911836
MIX# 741S
NAME VPOCS
TRUCKER CP 65 S.S.
TICKET# 857344

TIME	TARE	NET	GROSS	TOTAL
9:03:36	17.98	35.70	53.68	35.70

COST/TON	PERCENT TAX	LOAD COST	AMOUNT TAX	DEST CHARGE	TOTAL COST

LOAD #	JOB TOTAL	TIME & DATE	FOB/DEL	LOCATION
1	35.70	09:03:37 10/25/00	F	SCARBORO

S.S.

CATEGORY	STATE OF MAINE DEPARTMENT OF ENVIRONMENTAL PROTECTION NONHAZARDOUS WASTE TRANSPORTER MANIFEST	NONHAZARDOUS WASTE TRANSPORTER DECAL NUMBER
A		0 1 1 2 9 6

GENERATOR (SOURCE)

NAME TOPSHAM ANNEX
ADDRESS 35 REPUBLIC AVE.
TOWN TOPSHAM, ME PHONE

WASTE TYPE

(X) SPECIAL WASTE (specify) PETROLEUM SOIL
( ) SCRAP TIRES
( ) CONSTRUCTION/DEMOLITION DEBRIS

TRANSPORTER

NAME CRS
ADDRESS 2 GIBSON RD.
TOWN SCARBOROUGH PHONE 883-3325
QUANTITY LOADED 25
DATE LOADED 10-25-00
DRIVER'S NAME Steve

By signing this manifest form I certify that the information contained herein is true, correct, and accurate to the best of my ability.

DRIVER'S SIGNATURE Steve
DATE SIGNED 10-25-00

DISPOSAL FACILITY OR SITE

CODE S 0 2 1 2 4 3 W K A N
NAME CRS
LOCATION SCARBOROUGH
PHONE 883-3325
QUANTITY RECEIVED 35.70
DATE RECEIVED 10-25-00
OPERATOR'S NAME
OPERATOR'S SIGNATURE
DATE SIGNED

See Instructions on the back of this form

OTHER INFORMATION:

COMMERCIAL PAVING & RECYCLING
2 GIBSON RD.
SCARBOROUGH ME. 04074
TEL: (207) 883-3325
FAX: (207) 883-1121

ASPHALT PLANT & SCALES
(207) 883-6354

"THINK TWICE RECYCLE"
http://www.cpcrs.com

CUSTOMER

FOSTER WHEELER ENVIROMENTAL COR TOPSHAM ANNEX
SUBASENION, PO BOX 55 GROTON, C 35 REPUBLIC AVE TOPSHAM ME
800-448-0634
CONTACT MANNIE MACHADO

JOB

INCOMING VPOCS
TRANS CRS

CUST# 11436
JOB# 30329
TRUCK# 908126
MIX# 741S
NAME VPOCS
TRUCKER CP 62 M.M.
TICKET# 857350

TIME	TARE	NET	GROSS	TOTAL
9:22:40	18.32	33.08	51.40	33.08

COST/TON PERCENT TAX LOAD COST AMOUNT TAX DEST CHARGE TOTAL COST

LOAD #	JOB TOTAL	TIME & DATE	FOR/DEL	LOCATION
2	68.78	09:22:40 10/25/00	F	SCARBORO

1155

Mike McCullock

CATEGORY
A

STATE OF MAINE
DEPARTMENT OF ENVIRONMENTAL PROTECTION
NONHAZARDOUS WASTE TRANSPORTER
MANIFEST

NONHAZARDOUS WASTE TRANSPORTER DECAL NUMBER
0 1 1 2 9 3 - - -

GENERATOR (SOURCE)

NAME TOPSHAM ANNEX
ADDRESS 35 REPUBLIC AVE.
TOWN TOPSHAM, ME PHONE

WASTE TYPE

(X) SPECIAL WASTE (specify) PETROLEUM SOIL
( ) SCRAP TIRES
( ) CONSTRUCTION/DEMOLITION DEBRIS

TRANSPORTER

NAME CRS
ADDRESS 2 GIBSON RD.
TOWN SCARBOROUGH PHONE 883-3325
QUANTITY LOADED
DATE LOADED 10-25-00
DRIVER'S NAME Michael A McCullock

By signing this manifest form I certify that the information contained herein is true, correct, and accurate to the best of my ability.

DRIVER'S SIGNATURE Michael A McCullock
DATE SIGNED 10-25-00

DISPOSAL FACILITY OR SITE

CODE S 0 2 1 2 4 3 W K A N
NAME CRS
LOCATION SCARBOROUGH
PHONE 883-3325
QUANTITY RECEIVED 33.08
DATE RECEIVED 10-25-00
OPERATOR'S NAME
OPERATOR'S SIGNATURE
DATE SIGNED

See Instructions on the back of this form

OTHER INFORMATION #1155

9/94

COMMERCIAL PAVING & RECYCLING
2 GIBSON RD.
SCARBOROUGH ME. 04074
TEL: (207) 883-3325
FAX: (207) 883-1121

ASPHALT PLANT & SCALES
(207) 883-6354

"THINK TWICE RECYCLE"
http://www.cpcrs.com

CUSTOMER
FOSTER WHEELER ENVIRONMENTAL COR TOPSHAM ANNEX
SUBASEMION, PO BOX 55 GROTON, C 35 REPUBLIC AVE TOPSHAM ME
800-448-0634
CONTACT MANNIE MACHADO

JOB
INBOUND VPOCS
TRANS CRS

CUST# 11436
JOB# 30329
TRUCK# 905447
MIX# 741S
NAME VPOCS
TRUCKER POWERS
TICKET# 857352

TIME	TARE	NET	GROSS	TOTAL
9:29:46	16.90	31.13	48.03	31.13

COST/TON	PERCENT TAX	LOAD COST	AMOUNT TAX	DEST CHARGE	TOTAL COST

LOAD #	JOB TOTAL	TIME & DATE	FOB/DEL	LOCATION
3	99.91	09:29:46 10/25/00	F	SCARBORO

1000

RP

CATEGORY A

STATE OF MAINE
DEPARTMENT OF ENVIRONMENTAL PROTECTION
NONHAZARDOUS WASTE TRANSPORTER
MANIFEST

NONHAZARDOUS WASTE TRANSPORTER DECAL NUMBER
0204 25

GENERATOR (SOURCE)

NAME Topsham Annex
ADDRESS 35 Republic Ave
TOWN Topsham PHONE

WASTE TYPE

( ) SPECIAL WASTE (specify)
( ) SCRAP TIRES
( ) CONSTRUCTION/DEMOLITION DEBRIS

TRANSPORTER

NAME Powers Trucking
ADDRESS
TOWN Saco Me PHONE
QUANTITY LOADED
DATE LOADED 10-25-00
DRIVER'S NAME Rodney Powers

By signing this manifest form I certify that the information contained herein is true, correct, and accurate to the best of my ability.

DRIVER'S SIGNATURE Rodney A Powers
DATE SIGNED 10-25-00

DISPOSAL FACILITY OR SITE

CODE S021243WKAN
NAME
LOCATION
PHONE
QUANTITY RECEIVED 10-25-00
DATE RECEIVED 31.13
OPERATOR'S NAME
OPERATOR'S SIGNATURE
DATE SIGNED

See Instructions on the back of this form

OTHER INFORMATION: 1000

9/94

COMMERCIAL PAVING & RECYCLING
2 GIBSON RD.
SCARBOROUGH ME. 04074
TEL: (207) 883-3325
FAX: (207) 883-1121

ASPHALT PLANT & SCALES
(207) 883-6354

"THINK TWICE RECYCLE"
http://www.cpcrs.com

CUSTOMER
FOSTER WHEELER ENVIROMENTAL COR TOPSHAM ANNEX
SUBASENION, PO BOX 55 GROTON, C 35 REPUBLIC AVE TOPSHAM ME
800-448-0634
CONTACT MANNIE MACHADO

JOB
INCOMING VPOCS
TRANS CRS

CUST# 11436
JOB# 30329
TRUCK# 909286
MIX# 741S
NAME VPOCS / concrete
TRUCKER CP61 J.P.
TICKET# 857358

TIME	TARE	NET	GROSS	TOTAL
9:52:23	19.36	17.34	36.70	17.34

COST/TON	PERCENT TAX	LOAD COST	AMOUNT TAX	DEST CHARGE	TOTAL COST

LOAD #	JOB TOTAL	TIME & DATE	FOB/DEL.	LOCATION
4	117.25	09:52:23 10/25/00	F	SCARBORO

926

CATEGORY
A

STATE OF MAINE
DEPARTMENT OF ENVIRONMENTAL PROTECTION
NONHAZARDOUS WASTE TRANSPORTER
MANIFEST

NONHAZARDOUS WASTE TRANSPORTER DECAL NUMBER
0 1 1 2 8 7

GENERATOR (SOURCE)

NAME TOPSHAM ANNEX
ADDRESS 35 REPUBLIC AVE.
TOPSHAM, ME
TOWN _____ PHONE _____

WASTE TYPE

(X) SPECIAL WASTE (specify) PETROLEUM SOIL
( ) SCRAP TIRES
( ) CONSTRUCTION/DEMOLITION DEBRIS

TRANSPORTER

NAME CRS
ADDRESS 2 GIBSON RD.
SCARBOROUGH
TOWN _____ PHONE 883-3325
QUANTITY LOADED 20 Yds
DATE LOADED 10/25/00
DRIVER'S NAME James S. Poole

By signing this manifest form I certify that the information contained herein is true, correct, and accurate to the best of my ability.
DRIVER'S SIGNATURE James Poole
DATE SIGNED 10/25/00

DISPOSAL FACILITY OR SITE

CODE S 0 2 1 2 4 3 W K A N
NAME CRS
LOCATION SCARBOROUGH
PHONE 883-3325
QUANTITY RECEIVED
DATE RECEIVED 10-25-00
OPERATOR'S NAME
OPERATOR'S SIGNATURE
DATE SIGNED

See Instructions on the back of this form

OTHER INFORMATION: 926

9/94

COMMERCIAL PAVING & RECYCLING
2 GIBSON RD.
SCARBOROUGH ME. 04074
TEL: (207) 883-3325
FAX: (207) 883-1121

ASPHALT PLANT & SCALES
(207) 883-6354

"THINK TWICE RECYCLE"
http://www.cpcrs.com

CUSTOMER
FOSTER WHEELER ENVIRONMENTAL COR TOPSHAM ANNEX
SUBASENION, PO BOX 55 GROTON, C 35 REPUBLIC AVE TOPSHAM ME
800-448-0634
CONTACT MANNIE MACHADO

JOB
INCOMING VPOCS
TRANS CRS

CUST# 11436
JOB# 30329
TRUCK# 913602
MIX# 7415
NAME VPOCS
TRUCKER JORDAN
TICKET# 857361

TIME	TARE	NET	GROSS	TOTAL
10:03:41	16.32	34.55	50.87	34.55

COST/TON	PERCENT TAX	LOAD COST	AMOUNT TAX	DEST CHARGE	TOTAL COST

LOAD #	JOB TOTAL	TIME & DATE	FOB/DEL	LOCATION
5	151.80	10:03:41 10/25/00	F	SCARBORO

Daight Jordan

107

CATEGORY A

STATE OF MAINE
DEPARTMENT OF ENVIRONMENTAL PROTECTION
NONHAZARDOUS WASTE TRANSPORTER
MANIFEST

NONHAZARDOUS WASTE TRANSPORTER DECAL NUMBER

GENERATOR (SOURCE)

NAME TOPSHAM ANNEX
ADDRESS 35 REPUBLIC AVE.
TOWN TOPSHAM, ME PHONE

WASTE TYPE

(X) SPECIAL WASTE (specify) PETROLEUM SOIL
( ) SCRAP TIRES
( ) CONSTRUCTION/DEMOLITION DEBRIS

TRANSPORTER

NAME JORDAN TRUCKING
ADDRESS RR 2 BOX 3060A
TOWN LEEDS PHONE
QUANTITY LOADED 30 yd
DATE LOADED 10 25 00
DRIVER'S NAME Daight Jordan

By signing this manifest form I certify that the information contained herein is true, correct, and accurate to the best of my ability.

DRIVER'S SIGNATURE Daight Jordan
DATE SIGNED 10 25 00

DISPOSAL FACILITY OR SITE

CODE S 0 2 1 2 4 3 W K A N
NAME CRS
LOCATION SCARBOROUGH
PHONE 883-3325
QUANTITY RECEIVED 34.55
DATE RECEIVED 10-25-00
OPERATOR'S NAME
OPERATOR'S SIGNATURE
DATE SIGNED

See instructions on the back of this form

OTHER INFORMATION:

9/94

107

1

Commercial Recycling Systems

GENERATOR SPECIAL WASTE PROCESSING INFORMATION

I GENERATOR INFORMATION:

a) Generator Topsham Annex Contact Dan Sullivan
Address 33 Republic Avenue, Topsham, ME Phone # 617-834-7211
b) Process Generating the Waste Clean Up of Old UST Spill
c) Site of Generation same as generator
d) Contracting Firm Foster Wheeler Environmental Corp Contact: Mannie Machado
Address PO Box 55, Groton, CT 06349 Phone # 860-448-0634
e) DEP On Site Representative N/A Spill # N/A

II PROCESSING INFORMATION:

a) Type of Waste Material Processed Virgin Fuel Containing Soil
b) Amount of Waste Received _____ Cu Yds 168.11 Tons
Date Waste Received 10/30/00
c) Amount of additional Material Needed _____ Cu Yds _____ Tons
d) Total Amount of Material Processed _____ Cu Yds 168.11 Tons
e) Date Processed 10/30/00
f) Processing Site Commercial Recycling Systems, Scarborough, Maine
g) Stockpile Site for Processed Material CRS, Scarborough, Maine
Amount of Waste Material Stockpiled _____ Cu Yds 168.11 Tons
Date Waste Material Stockpiled 10/30/00
h) Final Disposition of Processed Material Stockpiled
Amount of Processed Material _____ Cu Yds 168.11 Tons
Date of Final Disposition 10/30/00
i) Commercial Recycling Systems Job # 30329

III WASTE CHARACTERIZATION:

Stockpiled material to be beneficially reused as a paving, landscaping or construction fill product.

Noreen Hendry
(Signature)

Recycling Coordinator
(Title)

Attach a Copy of MEDEP Spill Letter – N/A

COMMERCIAL PAVING & RECYCLING
2 GIBSON RD.
SCARBOROUGH ME. 04074
TEL: (207) 883-3325
FAX: (207) 883-1121

ASPHALT PLANT & SCALES
(207) 883-6354

"THINK TWICE RECYCLE"
http://www.cpcrs.com

CUSTOMER
FOSTER WHEELER ENVIRONMENTAL COR TOPSHAM ANNEX
SUBMERSION, PO BOX 55 GROTON, C 35 REPUBLIC AVE TOPSHAM ME
800-448-0634
CONTACT MANNIE MACHADO

JOB
INCOMING VPOCS
TRANS CRS

CUST# 11436
JOB# 30329
TRUCK# 913602
MIX# 741S
NAME VPOCS
TRUCKER JORDAN
TICKET# 857810

TIME	TARE	NET	GROSS	TOTAL
9:45:28	16.32	31.82	48.14	31.82

COST/TON	PERCENT TAX	LOAD COST	AMOUNT TAX	DEST CHARGE	TOTAL COST

LOAD #	JOB TOTAL	TIME & DATE	FOB/DEL	LOCATION
1	31.82	09:45:28 10/30/00	F	SCARBORO

Dwight Jordan

630

CATEGORY
A

STATE OF MAINE
DEPARTMENT OF ENVIRONMENTAL PROTECTION
NONHAZARDOUS WASTE TRANSPORTER
MANIFEST

NONHAZARDOUS WASTE TRANSPORTER DECAL NUMBER
0 2 0 4 7 6

GENERATOR (SOURCE)

NAME TOPSHAM ANNEX
ADDRESS 35 REPUBLIC AVE.
TOWN TOPSHAM, ME PHONE

WASTE TYPE

(X) SPECIAL WASTE (specify) PETROLEUM SOIL
( ) SCRAP TIRES
( ) CONSTRUCTION/DEMOLITION DEBRIS

TRANSPORTER

NAME JORDAN TRUCKING
ADDRESS RR 2 BOX 3060A
TOWN LEEDS PHONE
QUANTITY LOADED 20 yds
DATE LOADED 10 30 00
DRIVER'S NAME Dwight Jordan

By signing this manifest form I certify that the information contained herein is true, correct, and accurate to the best of my ability.
DRIVER'S SIGNATURE Dwight Jordan
DATE SIGNED 10/30/00

DISPOSAL FACILITY OR SITE

CODE S 0 2 1 2 4 3 W K A N
NAME CRS
LOCATION SCARBOROUGH
PHONE 883-3325
QUANTITY RECEIVED 31.82
DATE RECEIVED 10-30-00
OPERATOR'S NAME
OPERATOR'S SIGNATURE
DATE SIGNED

See Instructions on the back of this form

OTHER INFORMATION:

630

9/9

COMMERCIAL PAVING & RECYCLING
2 GIBSON RD.
SCARBOROUGH ME. 04074 ASPHALT PLANT & SCALES
TEL.: (207)883-3325 (207)883-6354
FAX: (207)883-1121

"THINK TWICE RECYCLE"
http://www.cpcrs.com

CUSTOMER
FOSTER WHEELER ENVIROMENTAL COR TOPSHAM ANNEX
SUBMSENION, PO BOX 55 GROTON, C 35 REPUBLIC AVE TOPSHAM ME
800-448-0634
CONTACT MANNIE MACHADO

JOB
INCOMING VPOCS
TRANS CRS

CUST# 11436
JOB# 30329
TRUCK# 909286
MIX# 741S
NAME VPOCS
TRUCKER CP61 J.P.
TICKET# 857821

TIME	TARE	NET	GROSS	TOTAL
10:34:49	18.67	35.70	54.37	35.70

COST/TON	PERCENT TAX	LOAD COST	AMOUNT TAX	DEST CHARGE	TOTAL COST

LOAD #	JOB TOTAL	TIME & DATE	FOB/DEL	LOCATION
2	67.52	10:34:49 10/30/00	F	SCARBORO

927

CATEGORY	STATE OF MAINE DEPARTMENT OF ENVIRONMENTAL PROTECTION NONHAZARDOUS WASTE TRANSPORTER MANIFEST	NONHAZARDOUS WASTE TRANSPORTER DECAL NUMBER
A		0 1 1 2 8 8

GENERATOR (SOURCE)

NAME TOPSHAM ANNEX
ADDRESS 35 REPUBLIC AVE.
TOWN TOPSHAM, ME PHONE

WASTE TYPE

(X) SPECIAL WASTE (specify) PETROLEUM SOIL
( ) SCRAP TIRES
( ) CONSTRUCTION/DEMOLITION DEBRIS

TRANSPORTER

NAME CRS
ADDRESS 2 GIBSON RD.
TOWN SCARBOROUGH PHONE 883-3325
QUANTITY LOADED 35.70
DATE LOADED 10/30/00
DRIVER'S NAME James Ross

By signing this manifest form I certify that the information contained herein is true, correct, and accurate to the best of my ability.
DRIVER'S SIGNATURE
DATE SIGNED 10/30/00

DISPOSAL FACILITY OR SITE

CODE S 0 2 1 2 4 3 W K A N
NAME CRS
LOCATION SCARBOROUGH
PHONE 883-3325
QUANTITY RECEIVED 35.70
DATE RECEIVED 10-30-00
OPERATOR'S NAME
OPERATOR'S SIGNATURE
DATE SIGNED

See Instructions on the back of this form

OTHER INFORMATION: 927

9/94

COMMERCIAL PAVING & RECYCLING
2 GIBSON RD.
SCARBOROUGH ME. 04074
TEL: (207) 883-3325
FAX: (207) 883-1121

ASPHALT PLANT & SCALES
(207) 883-6354

"THINK TWICE RECYCLE"
http://www.cpcrs.com

CUSTOMER

FOSTER WHEELER ENVIRONMENTAL COR TOPSHAM ANNEX
SUBASENION, PO BOX 55 GROTON, C 35 REPUBLIC AVE TOPSHAM ME
800-448-0634
CONTACT MANNIE MACHADO

JOB

INCOMING VPOCS
TRANS CRS

CUST# 11436
JOB# 30329
TRUCK# 908126
MIX# 741S
NAME VPOCS
TRUCKER CP 62 M.M.
TICKET# 857825

TIME	TARE	NET	GROSS	TOTAL
10:53:51	18.29	32.95	51.24	32.95

COST/TON	PERCENT TAX	LOAD COST	AMOUNT TAX	DEST CHARGE	TOTAL COST

LOAD #	JOB TOTAL	TIME & DATE	FOB/DEL LOCATION
3	100.47	10:53:51 10/30/00	P SCARBORO

Mike McCullock

CATEGORY	STATE OF MAINE DEPARTMENT OF ENVIRONMENTAL PROTECTION NONHAZARDOUS WASTE TRANSPORTER MANIFEST	NONHAZARDOUS WASTE TRANSPORTER DECAL NUMBER
A		0 1 1 2 9 3 - - -

GENERATOR (SOURCE)

NAME TOPSHAM ANNEX
ADDRESS 35 REPUBLIC AVE.
TOWN TOPSHAM, ME PHONE

WASTE TYPE

(X) SPECIAL WASTE (specify) PETROLEUM SOIL
( ) SCRAP TIRES
( ) CONSTRUCTION/DEMOLITION DEBRIS

TRANSPORTER

NAME CRS
ADDRESS 2 GIBSON RD.
TOWN SCARBOROUGH PHONE 883-3325
QUANTITY LOADED
DATE LOADED 10-30-00 6-30-00
DRIVER'S NAME Michael A McCullock

By signing this manifest form I certify that the information contained herein is true, correct, and accurate to the best of my ability.

DRIVER'S SIGNATURE Michael A McCullock
DATE SIGNED 10-30-00 6-30-00

DISPOSAL FACILITY OR SITE

CODE S 0 2 1 2 4 3 W K A N
NAME CRS
LOCATION SCARBOROUGH
PHONE 883-3325
QUANTITY RECEIVED 32.95
DATE RECEIVED 10-30-00
OPERATOR'S NAME
OPERATOR'S SIGNATURE
DATE SIGNED

See Instructions on the back of this form

OTHER INFORMATION: #11556

9/94

COMMERCIAL PAVING & RECYCLING
2 GIBSON RD.
SCARBOROUGH ME. 04074
TEL: (207) 883-3325
FAX: (207) 883-1121

ASPHALT PLANT & SCALES
(207) 883-6354

"THINK TWICE RECYCLE"
http://www.cpcrs.com

CUSTOMER
FOSTER WHEELER ENVIROMENTAL COR TOPSHAM ANNEX
SUBASENION, PO BOX 55 GROTON, C 35 REPUBLIC AVE TOPSHAM ME
800-448-0634
CONTACT MANNIE MACHADO

JOB
INCOMING VPOCS
TRANS CRS

CUST# 11436
JOB# 30329
TRUCK# 913602
MIX# 741S
NAME VPOCS
TRUCKER JORDAN
TICKET# 857858

631

TIME	TARE	NET	GROSS	TOTAL
12:35:48	16.32	33.69	50.01	33.69

COST/TON	PERCENT TAX	LOAD COST	AMOUNT TAX	DEST CHARGE	TOTAL COST

LOAD #	JOB TOTAL	TIME & DATE	FOB/DEL	LOCATION
4	134.16	12:35:48 10/30/00	F	SCARBORO

Dwight Tyler

CATEGORY	STATE OF MAINE DEPARTMENT OF ENVIRONMENTAL PROTECTION NONHAZARDOUS WASTE TRANSPORTER MANIFEST	NONHAZARDOUS WASTE TRANSPORTER DECAL NUMBER
A		0 2 0 4 7 6

GENERATOR (SOURCE)

NAME: TOPSHAM ANNEX
ADDRESS: 35 REPUBLIC AVE.
TOWN: TOPSHAM, ME
PHONE:

WASTE TYPE

(X) SPECIAL WASTE (specify) PETROLEUM SOIL
( ) SCRAP TIRES
( ) CONSTRUCTION/DEMOLITION DEBRIS

TRANSPORTER

NAME: JORDAN TRUCKING
ADDRESS: RR 2 BOX 3060A
TOWN: LEEDS
PHONE:
QUANTITY LOADED: 30 yds
DATE LOADED: 10 30 00
DRIVER'S NAME: Dwight Jordan

By signing this manifest form I certify that the information contained herein is true, correct, and accurate to the best of my ability.

DRIVER'S SIGNATURE: Dwight Jordan
DATE SIGNED: 10 30 00

DISPOSAL FACILITY OR SITE

CODE: S 0 2 1 2 4 3 W K A N
NAME: CRS
LOCATION: SCARBOROUGH
PHONE: 883-3325
QUANTITY RECEIVED: 33.69
DATE RECEIVED: 10-30-00
OPERATOR'S NAME:
OPERATOR'S SIGNATURE:
DATE SIGNED:

See Instructions on the back of this form

OTHER INFORMATION:

631

9/

COMMERCIAL PAVING & RECYCLING
2 GIBSON RD.
SCARBOROUGH ME. 04074
TEL: (207) 883-3325
FAX: (207) 883-1121

ASPHALT PLANT & SCALES
(207) 883-6354

"THINK TWICE RECYCLE"
http://www.cpcrs.com

CUSTOMER
FOSTER WHEELER ENVIRONMENTAL COR TOPSHAM ANNEX
SUBASENTON, PO BOX 55 GROTON, C 35 REPUBLIC AVE TOPSHAM ME
800-448-0634
CONTACT MANNIE MACHADO

JOB
INCOMING VPOCS
TRANSFERS

CUST# 11436
JOB# 30329
TRUCK# 913602
MIX# 741S
NAME VPOCS
TRUCKER JORDAN
TICKET# 857915

TIME	TARE	NET	GROSS	TOTAL
3:29:23	16.32	33.95	50.27	33.95

COST/TON	PERCENT TAX	LOAD COST	AMOUNT TAX	DEST CHARGE	TOTAL COST

LOAD #	JOB TOTAL	TIME & DATE	FOB/DEL LOCATION
5	168.11	15:29:24 10/30/00	F SCARBORO

632

Dwight Jordan

CATEGORY	STATE OF MAINE DEPARTMENT OF ENVIRONMENTAL PROTECTION NONHAZARDOUS WASTE TRANSPORTER MANIFEST	NONHAZARDOUS WASTE TRANSPORTER DECAL NUMBER
A		

GENERATOR (SOURCE)

NAME TOPSHAM ANNEX
ADDRESS 35 REPUBLIC AVE.
TOWN TOPSHAM, ME PHONE

WASTE TYPE

(X) SPECIAL WASTE (specify) PETROLEUM SOIL
( ) SCRAP TIRES
( ) CONSTRUCTION/DEMOLITION DEBRIS

TRANSPORTER

NAME JORDAN TRUCKING
ADDRESS RR 2 BOX 3060A
TOWN LEEDS PHONE
QUANTITY LOADED 20 yd
DATE LOADED 10 30 00
DRIVER'S NAME Dwight Jordan

By signing this manifest form I certify that the information contained herein is true, correct, and accurate to the best of my ability.
DRIVER'S SIGNATURE Dwight Jordan
DATE SIGNED 10/30/00

DISPOSAL FACILITY OR SITE

CODE S 0 2 1 2 4 3 W K A N
NAME CRS
LOCATION SCARBOROUGH
PHONE 883-3325
QUANTITY RECEIVED 33.95
DATE RECEIVED 10-30-00
OPERATOR'S NAME
OPERATOR'S SIGNATURE
DATE SIGNED

See Instructions on the back of this form

OTHER INFORMATION:

9/9

652

Commercial Recycling Systems

GENERATOR SPECIAL WASTE PROCESSING INFORMATION

RECEIVED

I GENERATOR INFORMATION:

a) Generator Topsham Annex Contact Dan Sullivan
Address 33 Republic Avenue, Topsham, ME Phone # 617-834-7211
b) Process Generating the Waste Clean Up of Old UST Spill
c) Site of Generation same as generator
d) Contracting Firm Foster Wheeler Environmental Corp Contact: Mannie Machado
Address PO Box 55, Groton, CT 06349 Phone # 860-448-0634
e) DEP On Site Representative N/A Spill # N/A

II PROCESSING INFORMATION:

a) Type of Waste Material Processed Virgin Fuel Containing Soil
b) Amount of Waste Received _____ Cu Yds 213.41 Tons
Date Waste Received 11/07/00
c) Amount of additional Material Needed _____ Cu Yds _____ Tons
d) Total Amount of Material Processed _____ Cu Yds 213.41 Tons
e) Date Processed 11/07/00
f) Processing Site Commercial Recycling Systems, Scarborough, Maine
g) Stockpile Site for Processed Material CRS, Scarborough, Maine
Amount of Waste Material Stockpiled _____ Cu Yds 213.41 Tons
Date Waste Material Stockpiled 11/07/00
h) Final Disposition of Processed Material Stockpiled
Amount of Processed Material _____ Cu Yds 213.41 Tons
Date of Final Disposition 11/07/00
i) Commercial Recycling Systems Job # 30329

III WASTE CHARACTERIZATION:

Stockpiled material to be beneficially reused as a paving, landscaping or construction fill product.

Maureen Hendry
(Signature)

Recycling Coordinator
(Title)

Attach a Copy of MEDEP Spill Letter – N/A

COMMERCIAL PAVING & RECYCLING
2 GIBSON RD.
SCARBOROUGH ME. 04074
TEL: (207) 883-3325
FAX: (207) 883-1121

ASPHALT PLANT & SCALES
(207) 883-6354

"THINK TWICE RECYCLE"
http://www.cpcrs.com

CUSTOMER	JOB	
FOSTER WHEELER ENVIROMENTAL COR	TOPSHAM ANNEX	CUST# 11436
SUBASENION, PO BOX 55 GROTON, C	35 REPUBLIC AVE TOPSHAM ME	JOB# 30329
		TRUCK# 909286
800-448-0634	INCOMING VPOCS	MIX# 714S
CONTACT MANNIE MACHADO	TRANS CRS	NAME CONCRETE
		TRUCKER CP61 J.P.
		TICKET# 858858

TIME	TARE	NET	GROSS	TOTAL
9:33:06	19.34	13.74	33.08	13.74

COST/TON	PERCENT TAX	LOAD COST	AMOUNT TAX	DEST CHARGE	TOTAL COST

LOAD #	JOB TOTAL	TIME & DATE	FOB/DEL	LOCATION
1	13.74	09:33:07 11/07/00	F	SCARBORO

928

CATEGORY A

STATE OF MAINE
DEPARTMENT OF ENVIRONMENTAL PROTECTION
NONHAZARDOUS WASTE TRANSPORTER
MANIFEST

NONHAZARDOUS WASTE TRANSPORTER DECAL NUMBER: 0 1 1 2 8 8

GENERATOR (SOURCE)

NAME: TOPSHAM ANNEX
ADDRESS: 35 REPUBLIC AVE.
TOWN: TOPSHAM, ME
PHONE:

WASTE TYPE

(X) SPECIAL WASTE (specify) PETROLEUM SOIL
( ) SCRAP TIRES
( ) CONSTRUCTION/DEMOLITION DEBRIS

TRANSPORTER

NAME: CRS
ADDRESS: 2 GIBSON RD.
TOWN: SCARBOROUGH
PHONE: 883-3325
QUANTITY LOADED: 20 YDS
DATE LOADED: 11/7/00
DRIVER'S NAME: Andy Pole

By signing this manifest form I certify that the information contained herein is true, correct, and accurate to the best of my ability.

DRIVER'S SIGNATURE: [signature]
DATE SIGNED: 11/7/00

DISPOSAL FACILITY OR SITE

CODE: S 0 2 1 2 4 3 W K A N
NAME: CRS
LOCATION: SCARBOROUGH
PHONE: 883-3325
QUANTITY RECEIVED: 13.74
DATE RECEIVED: 11-9-00
OPERATOR'S NAME:
OPERATOR'S SIGNATURE: [signature]
DATE SIGNED:

See Instructions on the back of this form

OTHER INFORMATION: 928

9/94

COMMERCIAL PAVING & RECYCLING
2 GIBSON RD.
SCARBOROUGH ME. 04074
TEL.: (207) 883-3325
FAX: (207) 883-1121

ASPHALT PLANT & SCALES
(207) 883-6354

"THINK TWICE RECYCLE"
http://www.cpcrs.com

CUSTOMER
FOSTER WHEELER ENVIROMENTAL COR
SUBASENION, PO BOX 55 GROTON, C
800-448-0634
CONTACT MANNIE MACHADO

JOB
TOPSHAM ANNEX
35 REPUBLIC AVE TOPSHAM ME
INCOMING VPOCS
TRANS CRS

CUST# 11436
JOB# 30329
TRUCK# 909286
MIX# 714S
NAME CONCRETE
TRUCKER CP61 J.P.
TICKET# 858914

TIME	TARE	NET	GROSS	TOTAL
1:13:11	19.34	14.30	33.64	14.30

COST/TON PERCENT TAX LOAD COST AMOUNT TAX DEST CHARGE TOTAL COST

LOAD #	JOB TOTAL	TIME & DATE	FOB/DEL	LOCATION
2	28.04	13:13:11 11/07/00	F	SCARBORO

929

CATEGORY A

STATE OF MAINE
DEPARTMENT OF ENVIRONMENTAL PROTECTION
NONHAZARDOUS WASTE TRANSPORTER
MANIFEST

NONHAZARDOUS WASTE TRANSPORTER DECAL NUMBER 011128

GENERATOR (SOURCE)

NAME TOPSHAM ANNEX
ADDRESS 35 REPUBLIC AVE.
TOWN TOPSHAM, ME PHONE

WASTE TYPE

(X) SPECIAL WASTE (specify) PETROLEUM SOIL
( ) SCRAP TIRES
( ) CONSTRUCTION/DEMOLITION DEBRIS

TRANSPORTER

NAME CRS
ADDRESS 2 GIBSON RD.
TOWN SCARBOROUGH PHONE 883-3325
QUANTITY LOADED 20 YDS
DATE LOADED 11/7/00
DRIVER'S NAME James Poole

By signing this manifest form I certify that the information contained herein is true, correct, and accurate to the best of my ability.
DRIVER'S SIGNATURE
DATE SIGNED 11/7/00

DISPOSAL FACILITY OR SITE

CODE S 0 2 1 2 4 3 W K A N
NAME CRS
LOCATION SCARBOROUGH
PHONE 883-3325
QUANTITY RECEIVED 14.30
DATE RECEIVED 11-7-00
OPERATOR'S NAME
OPERATOR'S SIGNATURE
DATE SIGNED

See Instructions on the back of this form

OTHER INFORMATION: 929

9/94

COMMERCIAL PAVING & RECYCLING
2 GIBSON RD.
SCARBOROUGH ME. 04074 ASPHALT PLANT & SCALES
TEL: (207) 883-3325 (207) 883-6354
FAX: (207) 883-1121

"THINK TWICE RECYCLE"
http://www.cpcrs.com

CUSTOMER
FOSTER WHEELER ENVIROMENTAL COR
SUBASENION, PO BOX 55 GROTON, C
800-448-0634
CONTACT MANNIE MACHADO

JOB
TOPSHAM ANNEX
35 REPUBLIC AVE TOPSHAM ME
INCOMING VPOCS
TRANS-CRS

CUST# 11436
JOB# 30329
TRUCK# 909286
MIX# 714S
NAME CONCRETE
TRUCKER CP61 J.P.
TICKET# 858964

930

TIME	TARE	NET	GROSS	TOTAL
3:48:01	19.34	21.50	40.84	21.50

COST/TON PERCENT TAX LOAD COST AMOUNT TAX DEST CHARGE TOTAL COST

LOAD #	JOB TOTAL	TIME & DATE	FOB/DEL	LOCATION
3	49.54	15:48:01 11/07/00	F	SCAREORO

CATEGORY A

STATE OF MAINE
DEPARTMENT OF ENVIRONMENTAL PROTECTION
NONHAZARDOUS WASTE TRANSPORTER MANIFEST

NONHAZARDOUS WASTE TRANSPORTER DECAL NUMBER 0 1 1 2 8 8

GENERATOR (SOURCE)

NAME TOPSHAM ANNEX
ADDRESS 35 REPUBLIC AVE.
TOWN TOPSHAM, ME PHONE

WASTE TYPE

(X) SPECIAL WASTE (specify) PETROLEUM SOIL
( ) SCRAP TIRES
( ) CONSTRUCTION/DEMOLITION DEBRIS

TRANSPORTER

NAME CRS
ADDRESS 2 GIBSON RD.
TOWN SCARBOROUGH PHONE 883-3325
QUANTITY LOADED 20 YD
DATE LOADED 11/7/00
DRIVER'S NAME [illegible]

By signing this manifest form I certify that the information contained herein is true, correct, and accurate to the best of my ability.
DRIVER'S SIGNATURE [signature]
DATE SIGNED 11/7/00

DISPOSAL FACILITY OR SITE

CODE S 0 2 1 2 4 3 W K A N
NAME CRS
LOCATION SCARBOROUGH
PHONE 883-3325
QUANTITY RECEIVED 21.50
DATE RECEIVED 11-7-00
OPERATOR'S NAME
OPERATOR'S SIGNATURE [signature]
DATE SIGNED

See Instructions on the back of this form

OTHER INFORMATION: 930

9/94

COMMERCIAL PAVING & RECYCLING
2 GIBSON RD.
SCARBOROUGH ME. 04074
TEL: (207) 883-3325
FAX: (207) 883-1121

ASPHALT PLANT & SCALES
(207) 883-6354

"THINK TWICE RECYCLE"
http://www.cpcrs.com

CUSTOMER

FOSTER WHEELER ENVIROMENTAL COR
SUBASENION, PO BOX 55 GROTON, C
800-448-0634
CONTACT MANNIE MACHADO

JOB

TOPSHAM ANNEX
35 REPUBLIC AVE TOPSHAM ME
INCOMING VPOCS
TRANS CRS

CUST# 11436
JOB# 30329
TRUCK# 913602
MIX# 741S
NAME VPOCS
TRUCKER JORDAN
TICKET# 858842

TIME	TARE	NET	GROSS	TOTAL
8:22:03	16.32	31.74	48.06	31.74

COST/TON	PERCENT TAX	LOAD COST	AMOUNT TAX	DEST CHARGE	TOTAL COST

633

LOAD #	JOB TOTAL	TIME & DATE	FOB/DEL	LOCATION
1	31.74	08:22:03 11/07/00	F	SCARBORO

Dwight Jordan

CATEGORY: A

STATE OF MAINE
DEPARTMENT OF ENVIRONMENTAL PROTECTION
NONHAZARDOUS WASTE TRANSPORTER
MANIFEST

NONHAZARDOUS WASTE TRANSPORTER DECAL NUMBER

GENERATOR (SOURCE)

NAME: TOPSHAM ANNEX
ADDRESS: 35 REPUBLIC AVE.
TOWN: TOPSHAM, ME PHONE:

WASTE TYPE

(X) SPECIAL WASTE (specify) PETROLEUM SOIL
( ) SCRAP TIRES
( ) CONSTRUCTION/DEMOLITION DEBRIS

TRANSPORTER

NAME: JORDAN TRUCKING
ADDRESS: RR 2 BOX 3060A
TOWN: LEEDS PHONE:
QUANTITY LOADED: 30 yds
DATE LOADED: 11 7 00
DRIVER'S NAME: Dwight Jordan

By signing this manifest form I certify that the information contained herein is true, correct, and accurate to the best of my ability.
DRIVER'S SIGNATURE: Dwight Jordan
DATE SIGNED: 11 7 00

DISPOSAL FACILITY OR SITE

CODE: S 0 2 1 2 4 3 W K A N
NAME: CRS
LOCATION: SCARBOROUGH
PHONE: 883-3325
QUANTITY RECEIVED: 31.74
DATE RECEIVED: 11-7-00
OPERATOR'S NAME:
OPERATOR'S SIGNATURE:
DATE SIGNED:

See Instructions on the back of this form

OTHER INFORMATION:

633

COMMERCIAL PAVING & RECYCLING
2 GIBSON RD.
SCARBOROUGH ME. 04074
TEL: (207) 883-3325
FAX: (207) 883-1121

ASPHALT PLANT & SCALES
(207) 883-6354

"THINK TWICE RECYCLE"
http://www.cpcrs.com

CUSTOMER	JOB	
FOSTER WHEELER ENVIROMENTAL COR	TOPSHAM ANNEX	CUST# 11436
SUBASENION, PO BOX 55 GROTON, C	35 REPUBLIC AVE TOPSHAM ME	JOB# 30329
800-448-0634	INCOMING VPOCS	TRUCK# 908126
CONTACT MANNIE MACHADO	TRANS CRS	MIX# 741S
		NAME VPOCS
		TRUCKER CP 62 M.M.
		TICKET# 858863

TIME	TARE	NET	GROSS	TOTAL
9:52:20	18.17	30.88	49.05	30.88

COST/TON	PERCENT TAX	LOAD COST	AMOUNT TAX	DEST CHARGE	TOTAL COST

1157

LOAD #	JOB TOTAL	TIME & DATE	FOB/DEL LOCATION
2	62.62	09:52:20 11/07/00	F SCARBORO

Mike McCullock

CATEGORY A

STATE OF MAINE
DEPARTMENT OF ENVIRONMENTAL PROTECTION
NONHAZARDOUS WASTE TRANSPORTER
MANIFEST

NONHAZARDOUS WASTE TRANSPORTER DECAL NUMBER
0 1 1 2 9 3 - - -

GENERATOR (SOURCE)

NAME TOPSHAM ANNEX
ADDRESS 35 REPUBLIC AVE.
TOWN TOPSHAM, ME PHONE

WASTE TYPE

(X) SPECIAL WASTE (specify) PETROLEUM SOIL
( ) SCRAP TIRES
( ) CONSTRUCTION/DEMOLITION DEBRIS

TRANSPORTER

NAME CRS
ADDRESS 2 GIBSON RD.
TOWN SCARBOROUGH PHONE 883-3325
QUANTITY LOADED
DATE LOADED 11-07-00
DRIVER'S NAME Michael A McCullock

By signing this manifest form I certify that the information contained herein is true, correct, and accurate to the best of my ability.

DRIVER'S SIGNATURE Michael A McCullock
DATE SIGNED 11-07-00

DISPOSAL FACILITY OR SITE

CODE S 0 2 1 2 4 3 W K A N
NAME CRS
LOCATION SCARBOROUGH
PHONE 883-3325
QUANTITY RECEIVED 30.88
DATE RECEIVED 11-7-00
OPERATOR'S NAME
OPERATOR'S SIGNATURE
DATE SIGNED

See Instructions on the back of this form

OTHER INFORMATION: #1157 Date 11-07-00

9/94

COMMERCIAL PAVING & RECYCLING
2 GIBSON RD.
SCARBOROUGH ME. 04074
TEL: (207) 883-3325
FAX: (207) 883-1121

ASPHALT PLANT & SCALES
(207) 883-6354

"THINK TWICE RECYCLE"
http://www.cpcrs.com

CUSTOMER	JOB	
FOSTER WHEELER ENVIROMENTAL COR TOPSHAM ANNEX		CUST# 11436
SUBASENION, PO BOX 55 GROTON, C 35 REPUBLIC AVE TOPSHAM ME		JOB# 30329
		TRUCK# 908126
800-448-0634	INCOMING VPOCS	MIX# 741S
CONTACT MANNIE MACHADO	TRANS CRS	NAME VPOCS
		TRUCKER CP 62 M.M.
		TICKET# 858925

TIME	TARE	NET	GROSS	TOTAL
1:40:03	18.17	37.09	55.26	37.09

COST/TON	PERCENT TAX	LOAD COST	AMOUNT TAX	DEST CHARGE	TOTAL COST

LOAD #	JOB TOTAL	TIME & DATE	FOB/DEL LOCATION
4	131.07	13:40:03 11/07/00	F SCARBORO

1158

Mike McCullock

CATEGORY: A

STATE OF MAINE
DEPARTMENT OF ENVIRONMENTAL PROTECTION
NONHAZARDOUS WASTE TRANSPORTER
MANIFEST

NONHAZARDOUS WASTE TRANSPORTER DECAL NUMBER: 011293

GENERATOR (SOURCE)

NAME: TOPSHAM ANNEX
ADDRESS: 35 REPUBLIC AVE.
TOWN: TOPSHAM, ME PHONE:

WASTE TYPE

(X) SPECIAL WASTE (specify) PETROLEUM SOIL
( ) SCRAP TIRES
( ) CONSTRUCTION/DEMOLITION DEBRIS

TRANSPORTER

NAME: CRS
ADDRESS: 2 GIBSON RD.
TOWN: SCARBOROUGH PHONE: 883-3325
QUANTITY LOADED:
DATE LOADED: 11-07-00
DRIVER'S NAME: Michael McCullock

By signing this manifest form I certify that the information contained herein is true, correct, and accurate to the best of my ability.

DRIVER'S SIGNATURE: Michael McCullock
DATE SIGNED: 11-07-00

DISPOSAL FACILITY OR SITE

CODE: S 0 2 1 2 4 3 W K A N
NAME: CRS
LOCATION: SCARBOROUGH
PHONE: 883-3325
QUANTITY RECEIVED: 37.09
DATE RECEIVED: 11-7-00
OPERATOR'S NAME:
OPERATOR'S SIGNATURE:
DATE SIGNED:

See Instructions on the back of this form

OTHER INFORMATION: #1158

9/94

COMMERCIAL PAVING & RECYCLING
2 GIBSON RD.
SCARBOROUGH ME. 04074
TEL: (207) 883-3325
FAX: (207) 883-1121

ASPHALT PLANT & SCALES
(207) 883-6354

"THINK TWICE RECYCLE"
http://www.cpcrs.com

CUSTOMER

FOSTER WHEELER ENVIROMENTAL COR TOPSHAM ANNEX

SUBASENION, PO BOX 55 GROTON, C 35 REPUBLIC AVE TOPSHAM ME

800-448-0634

CONTACT MANNIE MACHADO

JOB

INCOMING VPOCS

TRANS CRS

CUST# 11436

JOB# 30329

TRUCK# 913602

MIX# 741S

NAME VPOCS

TRUCKER JORDAN

TICKET# 858888

TIME	TARE	NET	GROSS	TOTAL
11:27:53	16.32	31.36	47.68	31.36

COST/TON	PERCENT TAX	LOAD COST	AMOUNT TAX	DEST CHARGE	TOTAL COST

LOAD #	JOB TOTAL	TIME & DATE	FOB/DEL	LOCATION
3	93.98	11:27:53 11/07/00	F	SCAREORO

Dwight Jordan

634

CATEGORY
A

STATE OF MAINE
DEPARTMENT OF ENVIRONMENTAL PROTECTION
NONHAZARDOUS WASTE TRANSPORTER
MANIFEST

NONHAZARDOUS WASTE TRANSPORTER DECAL NUMBER
0 2 0 4 7 6

GENERATOR (SOURCE)

NAME TOPSHAM ANNEX
ADDRESS 35 REPUBLIC AVE.
TOWN TOPSHAM, ME PHONE

TRANSPORTER

NAME JORDAN TRUCKING
ADDRESS RR 2 BOX 3060A
TOWN LEEDS PHONE
QUANTITY LOADED 30.98
DATE LOADED 11-7-00
DRIVER'S NAME Dwight Jordan

By signing this manifest form I certify that the information contained herein is true, correct, and accurate to the best of my ability.

DRIVER'S SIGNATURE Dwight Jordan
DATE SIGNED 11/7/00

WASTE TYPE

(X) SPECIAL WASTE (specify) PETROLEUM SOIL
( ) SCRAP TIRES
( ) CONSTRUCTION/DEMOLITION DEBRIS

DISPOSAL FACILITY OR SITE

CODE S 0 2 1 2 4 3 W K A N
NAME CRS
LOCATION SCARBOROUGH
PHONE 883-3325
QUANTITY RECEIVED 31.36
DATE RECEIVED 11-7-00
OPERATOR'S NAME
OPERATOR'S SIGNATURE
DATE SIGNED

See Instructions on the back of this form

OTHER INFORMATION:

634

COMMERCIAL PAVING & RECYCLING
2 GIBSON RD.
SCARBOROUGH ME. 04074
TEL: (207) 883-3325
FAX: (207) 883-1121

ASPHALT PLANT & SCALES
(207) 883-6354

"THINK TWICE RECYCLE"
http://www.cpcrs.com

CUSTOMER

FOSTER WHEELER ENVIROMENTAL COR TOPSHAM ANNEX

SUBASENION, PO BOX 55 GROTON, C 35 REPUBLIC AVE TOPSHAM ME

800-448-0634

CONTACT MANNIE MACHADO

JOB

INCOMING VPOCS

TRANS CRS

CUST# 11436
JOB# 30329
TRUCK# 913602
MIX# 741S
NAME VPOCS
TRUCKER JORDAN
TICKET# 858943

TIME	TARE	NET	GROSS	TOTAL
2:31:07	16.32	32.80	49.12	32.80

COST/TON	PERCENT TAX	LOAD COST	AMOUNT TAX	DEST CHARGE	TOTAL COST

LOAD #	JOB TOTAL	TIME & DATE	FOB/DEL	LOCATION
5	163.87	14:31:07 11/07/00	F	SCARBORO

Dwight Jordan

STATE OF MAINE
DEPARTMENT OF ENVIRONMENTAL PROTECTION
NONHAZARDOUS WASTE TRANSPORTER
MANIFEST

CATEGORY A

NONHAZARDOUS WASTE TRANSPORTER DECAL NUMBER 0 2 0 5 1 9 6

GENERATOR (SOURCE)

NAME TOPSHAM ANNEX
ADDRESS 35 REPUBLIC AVE.
TOWN TOPSHAM, ME PHONE

WASTE TYPE

X ( ) SPECIAL WASTE (specify) PETROLEUM SOIL
( ) SCRAP TIRES
( ) CONSTRUCTION/DEMOLITION DEBRIS

TRANSPORTER

NAME JORDAN TRUCKING
ADDRESS RR 2 BOX 3060A
TOWN LEEDS PHONE
QUANTITY LOADED 30 yd
DATE LOADED 11/7/00
DRIVER'S NAME Dwight Jordan

By signing this manifest form I certify that the information contained herein is true, correct, and accurate to the best of my ability.

DRIVER'S SIGNATURE Dwight Jordan
DATE SIGNED 11/7/00

DISPOSAL FACILITY OR SITE

CODE S 0 2 1 2 4 3 W K A N
NAME CRS
LOCATION SCARBOROUGH
PHONE 883-3325
QUANTITY RECEIVED 32.80
DATE RECEIVED 11-7-00
OPERATOR'S NAME
OPERATOR'S SIGNATURE
DATE SIGNED

See Instructions on the back of this form

OTHER INFORMATION:

635

COMMERCIAL PAVING & RECYCLING
2 GIBSON RD.
SCARBOROUGH ME. 04074
TEL: (207) 883-3325
FAX: (207) 883-1121

ASPHALT PLANT & SCALES
(207) 883-6354

"THINK TWICE RECYCLE"
http://www.cpcrs.com

CUSTOMER	JOB	
FOSTER WHEELER ENVIROMENTAL COR	TOPSHAM ANNEX	CUST# 11436
SUBASENION, PO BOX 55 GROTON, C	35 REPUBLIC AVE TOPSHAM ME	JOB# 30329
800-448-0634	INCOMING VPOCS	TRUCK# 908126
CONTACT MANNIE MACHADO	TRANS CRS	MIX# 741S
		NAME VPOCS
		TRUCKER CP 62 M.M.
		TICKET# 858977

TIME	TARE	NET	GROSS	TOTAL
6:04:14	18.17	39.55	57.72	39.55

COST/TON	PERCENT TAX	LOAD COST	AMOUNT TAX	DEST CHARGE	TOTAL COST

LOAD #	JOB TOTAL	TIME & DATE	FOB/DEL	LOCATION
1	39.55	06:04:14 11/08/00	F	SCARBORO

Mike McCullock

1159

CATEGORY A

STATE OF MAINE
DEPARTMENT OF ENVIRONMENTAL PROTECTION
NONHAZARDOUS WASTE TRANSPORTER
MANIFEST

NONHAZARDOUS WASTE TRANSPORTER DECAL NUMBER
011293--+

GENERATOR (SOURCE)

NAME TOPSHAM ANNEX
ADDRESS 35 REPUBLIC AVE.
TOWN TOPSHAM, ME PHONE

WASTE TYPE

(X) SPECIAL WASTE (specify) PETROLEUM SOIL
( ) SCRAP TIRES
( ) CONSTRUCTION/DEMOLITION DEBRIS

TRANSPORTER

NAME CRS
ADDRESS 2 GIBSON RD.
TOWN SCARBOROUGH PHONE 883-3325
QUANTITY LOADED
DATE LOADED 11-07-00
DRIVER'S NAME Michael A McCullock

By signing this manifest form I certify that the information contained herein is true, correct, and accurate to the best of my ability.

DRIVER'S SIGNATURE Michael A McCullock
DATE SIGNED 11-07-00

DISPOSAL FACILITY OR SITE

CODE S 0 2 1 2 4 3 W K A N
NAME CRS
LOCATION SCARBOROUGH
PHONE 883-3325
QUANTITY RECEIVED 39.55
DATE RECEIVED 11-8-00
OPERATOR'S NAME
OPERATOR'S SIGNATURE
DATE SIGNED

See Instructions on the back of this form

OTHER INFORMATION: #41598

9/94

Commercial Recycling Systems

GENERATOR SPECIAL WASTE PROCESSING INFORMATION

RECEIVED

I GENERATOR INFORMATION:

a) Generator Topsham Annex Contact Dan Sullivan
Address 33 Republic Avenue, Topsham, ME Phone # 617-834-7211
b) Process Generating the Waste Clean Up of Old UST Spill
c) Site of Generation same as generator
d) Contracting Firm Foster Wheeler Environmental Corp Contact: Mannie Machado
Address PO Box 55, Groton, CT 06349 Phone # 860-448-0634
e) DEP On Site Representative N/A Spill # N/A

II PROCESSING INFORMATION:

a) Type of Waste Material Processed Virgin Fuel Containing Soil
b) Amount of Waste Received _____ Cu Yds 65.44 Tons
Date Waste Received 11/08/00
c) Amount of additional Material Needed _____ Cu Yds _____ Tons
d) Total Amount of Material Processed _____ Cu Yds 65.44 Tons
e) Date Processed 11/09/00
f) Processing Site Commercial Recycling Systems, Scarborough, Maine
g) Stockpile Site for Processed Material CRS, Scarborough, Maine
Amount of Waste Material Stockpiled _____ Cu Yds 65.44 Tons
Date Waste Material Stockpiled 11/09/00
h) Final Disposition of Processed Material Stockpiled
Amount of Processed Material _____ Cu Yds 65.44 Tons
Date of Final Disposition 11/09/00
i) Commercial Recycling Systems Job # 30329

III WASTE CHARACTERIZATION:

Stockpiled material to be beneficially reused as a paving, landscaping or construction fill product.

Karen Hindy
(Signature)

Recycling Coordinator
(Title)

Attach a Copy of MEDEP Spill Letter – N/A

COMMERCIAL PAVING & RECYCLING
2 GIBSON RD.
SCARBOROUGH ME. 04074
TEL: (207) 883-3325
FAX: (207) 883-1121

ASPHALT PLANT & SCALES
(207) 883-6354

"THINK TWICE RECYCLE"
http://www.cpcrs.com

CUSTOMER	JOB		
FOSTER WHEELER ENVIROMENTAL COR	TOPSHAM ANNEX	CUST#	11436
SUBASENION, PO BOX 55 GROTON, C	35 REPUBLIC AVE TOPSHAM-ME	JOB#	30329
800-448-0634	INCOMING VPOCS	TRUCK#	908126
CONTACT MANNIE MACHADO	TRANS CRS	MIX#	741S
		NAME	VPOCS
		TRUCKER	CP 62 M.M.
		TICKET#	859014

TIME	TARE	NET	GROSS	TOTAL
9:42:44	18.19	25.89	44.08	25.89

COST/TON	PERCENT TAX	LOAD COST	AMOUNT TAX	DEST CHARGE	TOTAL COST

#1160

LOAD #	JOB TOTAL	TIME & DATE	FOB/DEL	LOCATION
2	65.44	09:42:44 11/08/00	F	SCARBORO

Mike McCullock

CATEGORY A

STATE OF MAINE
DEPARTMENT OF ENVIRONMENTAL PROTECTION
NONHAZARDOUS WASTE TRANSPORTER
MANIFEST

NONHAZARDOUS WASTE TRANSPORTER DECAL NUMBER
011293-1-1

GENERATOR (SOURCE)

NAME: TOPSHAM ANNEX
ADDRESS: 35 REPUBLIC AVE.
TOWN: TOPSHAM, ME
PHONE:

WASTE TYPE

(X) SPECIAL WASTE (specify) PETROLEUM SOIL
( ) SCRAP TIRES
( ) CONSTRUCTION/DEMOLITION DEBRIS

TRANSPORTER

NAME: CRS
ADDRESS: 2 GIBSON RD.
TOWN: SCARBOROUGH
PHONE: 883-3325
QUANTITY LOADED:
DATE LOADED: 11-08-00
DRIVER'S NAME: Michael A McCullock

By signing this manifest form I certify that the information contained herein is true, correct, and accurate to the best of my ability.

DRIVER'S SIGNATURE: Michael A McCullock
DATE SIGNED: 11-08-00

DISPOSAL FACILITY OR SITE

CODE: S 0 2 1 2 4 3 W K A N
NAME: CRS
LOCATION: SCARBOROUGH
PHONE: 883-3325
QUANTITY RECEIVED: 25.89
DATE RECEIVED: 11-8-00
OPERATOR'S NAME:
OPERATOR'S SIGNATURE:
DATE SIGNED:

See Instructions on the back of this form

OTHER INFORMATION: #1160

9/94

APPENDIX E
NORTHDIV FINAL INSPECTION

DEPARTMENT OF THE NAVY
NORTHERN DIVISION
NAVAL FACILITIES ENGINEERING COMMAND
OIC/ROICC NAVFAC CONTRACT OFFICE
NAVAL AIR STATION
437 HUEY DRIVE, BLDG. 53
BRUNSWICK, ME 04011

RECEIVED

IN REPLY REFER TO:

N62472-99-R-0032, D.O.#28
R-23/FININSP.CNT
15 NOVEMBER 2000

FOSTER WHEELER ENVIRONMENTAL CORP
SUBBASENLON
P O BOX 55
GROTON CT 06349-5055

Subject: Contract N62472-99-R-0032, DELIVERY ORDER # 28, REMEDIATION OF THE TOPSHAM ANNEX FUEL CONTAMINATION AT TOPSHAM, MAINE

A final inspection for the subject contract TOPSHAM ANNEX, PARCEL 2 WORK SITE was held on 13 NOVEMBER 2000 at 1100. Those in attendance were:

NAME	TITLE	ACTIVITY
Tony Williams	EIC	BNAS Environmental
Shana Hooth	Supt.	Foster Wheeler Corp
Joe Larrabee	Roads & Grounds	MSAD 75

The work was accepted without a punchlist on 13 November 2000. Turf establishment will be considered a warranty item. If the Parcel 2 Area is to be excavated for new construction next Spring, we will not require turf establishment for the site.

The Warranty provisions of the contract become effective as of 13 November 2000. The period of warranty is one year from that date. The one year warranty for items listed on the enclosed punchlist will commence upon completion and acceptance of each item. You will be notified of defects or deficiencies that occur which are your responsibility under the Warranty of Construction clause of the contract. Certain of these defects may require immediate correction, as they may affect the operation of the facility, or may present hazardous conditions to personnel or property. It is essential, therefore, that the Government have available the names, addresses and telephone numbers of individuals to contact if defects are noted and are determined to be your responsibility. It is requested that you provide this

office, in writing, the following information within 7 days of receipt of this letter:

1. Name of individual to contact.

2. Title or position of this individual within the firm.

3. Address.

4. Telephone number during normal working hours and telephone number on a 24 hour basis.

Notification of defects or deficiencies will be made directly by the using activity or its authorized representative. Every effort will be made to have Government personnel verify the item as a warranty deficiency prior to notifying the Contractor. The activity representative will also advise you of the urgency of the item and your timely response will be expected accordingly. If the Contractor cannot be contacted at the telephone numbers you present, or if the Contractor does not respond in a timely manner, the Government shall, if necessary, repair the defect or correct the deficiency with its own forces, or by other means, and back-charge the Contractor.

Please contact this office if you have any questions regarding these procedures.

Erik Karlson
LT, CEC, U.S. NAVY
Assistant Officer in Charge
NAVFAC Contracts
Contracting Officer