N65928.AR.003279
NTC ORLANDO
5090.3a

ENVIRONMENTAL BASELINE SURVEY FOR TRANSFER NORTH MAIN BASE AND PARTS OF MC COY ANNEX NTC ORLANDO FL

4/1/1998

NAVFAC SOUTHERN

ENVIRONMENTAL BASELINE SURVEY FOR TRANSFER

NORTH MAIN BASE AND PARTS OF MC COY ANNEX

NAVAL TRAINING CENTER ORLANDO, FLORIDA

VOLUME 2 OF 2: APPENDICES A-K

APRIL 1998

Prepared by:
SOUTHERN DIVISION
NAVAL FACILITIES ENGINEERING COMMAND
NORTH CHARLESTON, SOUTH CAROLINA
29419-9010

APPENDIX C

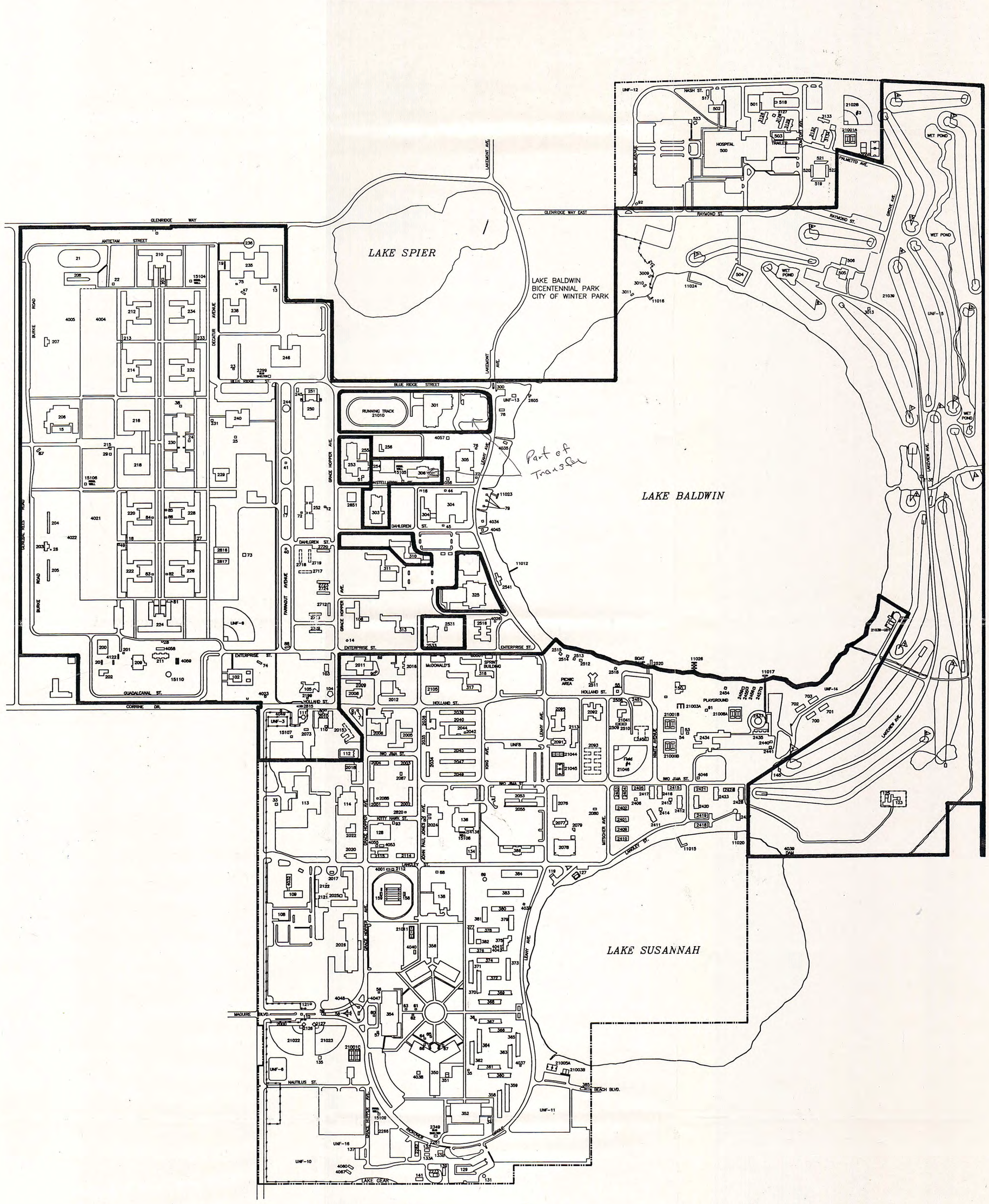
N
LAKE SPIER
LAKE BALDWIN
BICENTENNIAL PARK
CITY OF WINTER PARK
LAKE BALDWIN
LAKE SUSANNAH
Part of Transfer
GLENRIDGE WAY
GLENRIDGE WAY EAST
ANTIETAM STREET
BLUE RIDGE STREET
RAYMOND ST.
PALMETTO AVE.
NASH ST.
HOSPITAL 500
RUNNING TRACK 21010
DAHLGREN ST.
ENTERPRISE ST.
HOLLAND ST.
McDONALD'S
SPRINT BUILDING
PICNIC AREA
PLAYGROUND
BOAT RAMP
IWO JIMA ST.
KITTY HAWK ST.
LANGLEY ST.
MAGUIRE BLVD.
NAUTILUS ST.
BEACH BLVD.
LAKE GEAR
GUADALCANAL ST.
CORRINE DR.
BURKE ROAD
DECATUR AVENUE
GRACE HOPPER AVE.
FARRAGUT AVENUE
LEANY AVE.
LAKEMONT AVE.
DRUID AVE.
WET POND
UNF-5
UNF-9
UNF-10
UNF-11
UNF-12
UNF-13
UNF-14
UNF-16
UNF-3
UNF-6
UNF8
ORLANDO
MAIN BASE
AREA C
HERNDON ANNEX
McCOY ANNEX
FLORIDA
ORLANDO
LOCATIONS OF MAP DETAILS
0 200 400
SCALE: 1 INCH = 400 FEET
LEGEND
Boundary of Navy Property
Boundary of Subject Property
MAP OF MAIN BASE SHOWING BOUNDARY OF SUBJECT PROPERTY
BRAC ENVIRONMENTAL BASELINE SURVEY
NAVAL TRAINING CENTER ORLANDO, FLORIDA

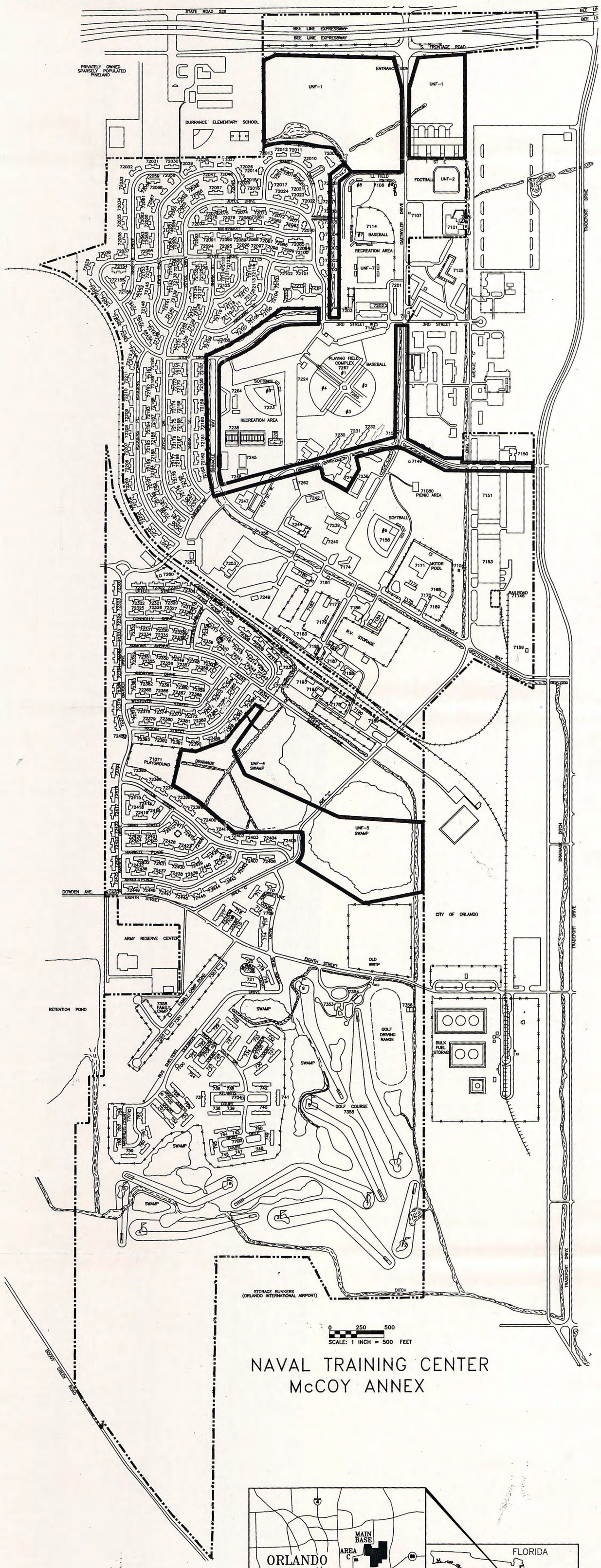

NAVAL TRAINING CENTER
McCOY ANNEX

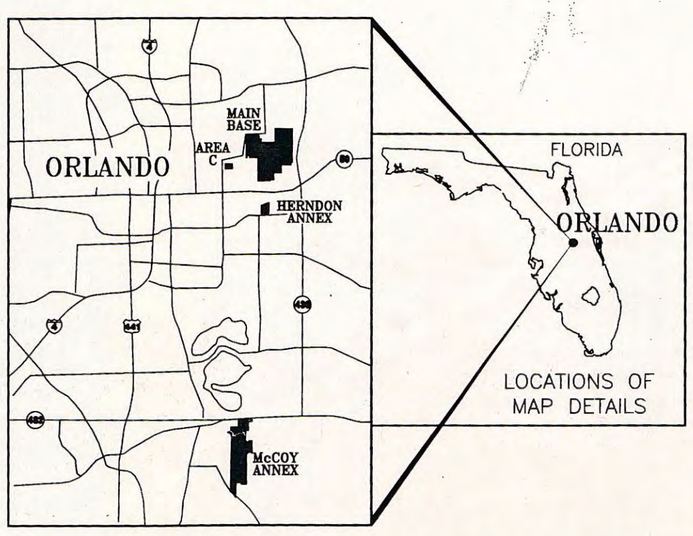

LEGEND

- Boundary of Navy Property
- Boundary of Subject Property

MAP OF MCCOY ANNEX SHOWING BOUNDARY OF SUBJECT PROPERTY

BRAC ENVIRONMENTAL BASELINE SURVEY

NAVAL TRAINING CENTER
ORLANDO, FLORIDA

APPENDIX D

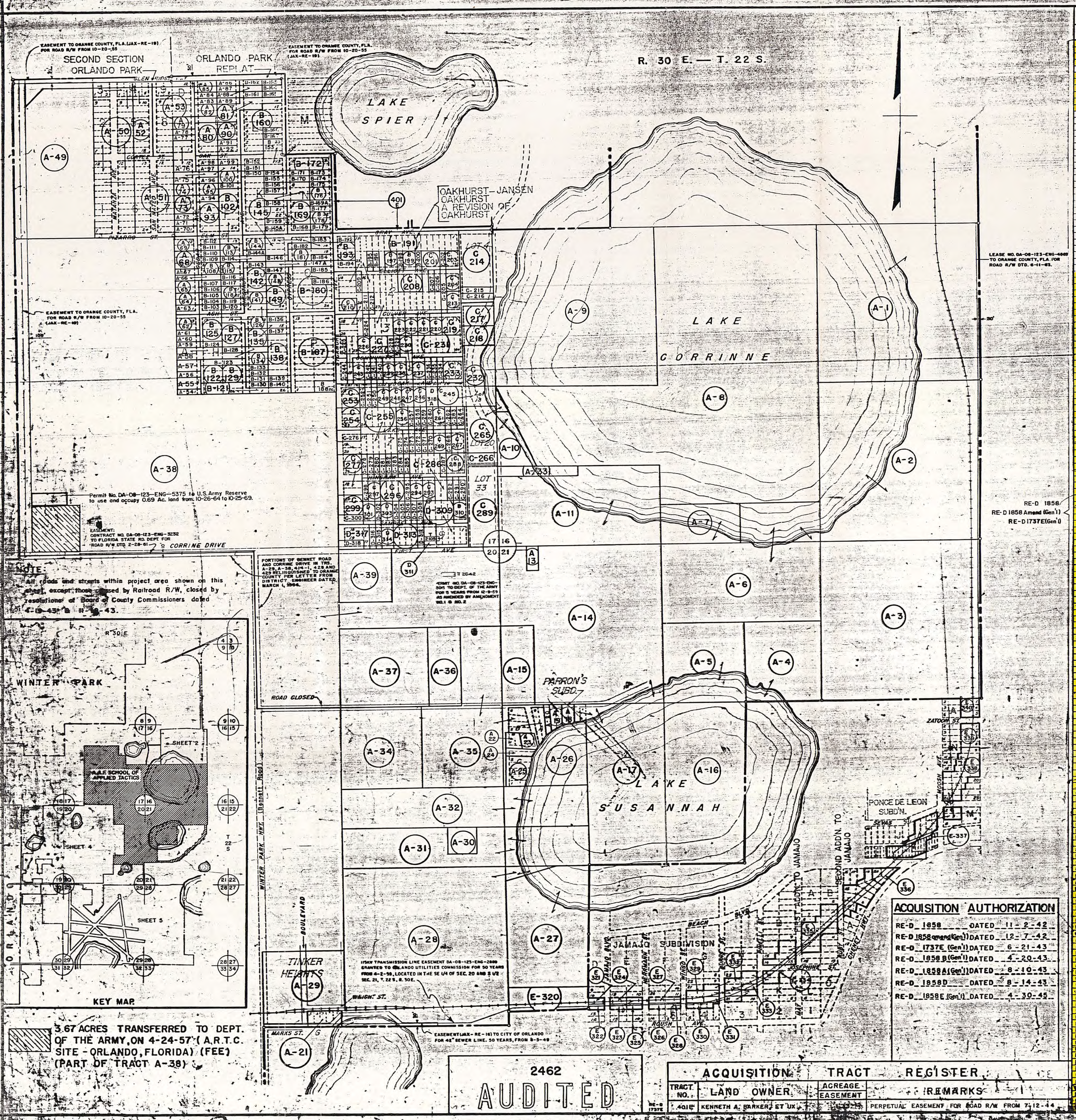

ACQUISITION AUTHORIZATION

RE-D 1858	DATED	11-2-42
RE-D 1858 amend (Gen'l)	DATED	12-7-42
RE-D 1737E (Gen'l)	DATED	6-21-43
RE-D 1858 B (Gen'l)	DATED	4-20-43
RE-D 1858 A (Gen'l)	DATED	8-10-43
RE-D 1858 D	DATED	8-14-43
RE-D 1858 E (Gen'l)	DATED	4-30-45

ACQUISITION TRACT REGISTER

TRACT NO.	LAND OWNER	ACREAGE EASEMENT	REMARKS
401E	KENNETH A. BARKER, ET UX	[illegible]	PERPETUAL EASEMENT FOR ROAD R/W FROM 7-12-44

RE-D 1737E

ACQUISITION TRACT REGISTER

TRACT NO.	LAND OWNER	ACREAGE FEE SIMPLE
A-1	MARY C. LYON	40.00
A-2	HENRY HOLLER	40.00
A-3	B. E. GREEN & J. D. PRUETT	40.00
A-4	LOIS WILSON, ET VIR	10.00
A-5	A. R. PRUETT, ET UX	10.00
A-6	B. E. GREEN	25.00
A-7	B. F. GREEN, ET UX	5.00
A-8	TRUSTEES, INTERNAL IMPROVEMENT FUND	87.50
A-9	C. H. VREELAND, ET UX	40.00
A-10	CONRAD ACKRE	2.24
A-11	CARL D. JEFFRIES, ET UX	18.87
A-13	FIRST PRESBY. CH. OF ORLANDO, FLA., INC.	0.45
A-14	MARY ALICE GRANT, ET VIR	35.55
A-15	W. G. WITHEROW	4.00
A-16	TRUSTEES, INTERNAL IMPROVEMENT FUND	20.00
A-17	ZELLA G. STANYER, ET VIR	20.29
A-18	GRACE SKELLY	0.35
A-19	ALMA D. GIBBS	0.40
A-20	MARY E. RUSSELL, ET VIR	0.28
A-21	LULA BALDWIN, ET VIR	0.94
A-22	MARY E. RUSSELL, ET. VIR.	0.36
A-23	E. E. McELHANEY, ET. UX.	0.33
A-24	A. L. WRIGHT, ET. UX.	0.43
A-25	FRED H. TITUS, ET UX	1.10
A-26	BEATRICE B. PARRON	5.00
A-27	HARRY W. DREIS, ET. UX.	14.37
A-28	A. J. WALL, ET UX	40.63
A-29	BLACKWELL CORP.	8.37
A-30	OPAL GORDON, ET VIR	1.24
A-31	JOHN A. JEFFCOAT, ET UX	13.76
A-32	C. F. GORDON, ET UX	15.00
A-33	DONALD D. ANDREW, ET UX.	1.13
A-34	SEBASTIAN INVESTMENT CORP.,	10.00
A-35	IRA DAVID FERREL, ET UX	16.92
A-36	MARY E. BAKER & THELMA BAKER BALLENTINE	4.00
A-37	J. H. McCULLOUGH, EST.; ET AL	11.00
A-38	THE McCRORY HOLDING CO., ET AL	155.60
A-39	SYLVIA LEVINE	4.40
A-49	ALEXANDER HARROP, ET UX	20.00
A-50	JOEL P. PHILLIPS, ET UX	12.37
A-51	TAX EQUITIES, INC.,	4.98
A-52	O. J. SHELDON, ET UX	2.16
A-53	BEMIS F. GORDON, ET UX	3.72
A-54	GRETA MAY COLLICUTT	0.18
A-55	IRENE E. FOSDICK	0.44
A-56	MARY M. CRONK	0.21
A-57	ELFIE A. SWIFT	0.44
A-58	PEARL F. HOWARD	1.29
A-59	J. A. FERGUSON	0.21
A-60	C. C. DIGGS	0.21
A-61	CAMILLA B. STEELE	0.21
A-62	CHRISTINE SCHMID	0.57
A-63	J. J. BLAKE	0.34
A-64	PEARL F. HOWARD	0.44
A-65	LOUISE M. HEYMANN	0.44
A-66	PEARL F. HOWARD	0.44
A-67	ANNA H. LAUBACH, ESTATE	0.21
A-68	PEARL F. HOWARD	0.65
A-69	FANNIE SUE BAILEY	0.57
A-70	PEARL F. HOWARD	0.34
A-71	PEARL F. HOWARD	0.21
A-72	FORT A. CHILDS, ET UX	0.21
A-73	PEARL F. HOWARD	0.65
A-74	GEORGE F. HULBERT, ET UX	0.44
A-75	FORT A. CHILDS, ET UX	0.87
A-76	PEARL F. HOWARD	0.91
A-77	FORT A. CHILDS, ET UX	0.21
A-78	E. R. FAVOR	0.21
A-79	W. H. HOBSON	0.44
A-80	CHRISTINE SCHMID	1.22
A-81	FORT A. CHILDS, ET UX.	1.55
A-82	W. H. HOBSON	0.44
A-83	T. K. CROCKER	0.21
A-84	LETITIA M. & FRANCES M. GARDNER	0.21
A-85	W. H. HOBSON	0.44
A-86	FORT A. CHILDS, ET UX.	0.21
A-87	C. A. GLIDDEN, ET UX	0.21
A-88	PEARL F. HOWARD	0.44
A-89	ABRAM B. & VIVIAN E. REICHWEIN	0.21
A-90	PEARL F. HOWARD	0.65
A-91	FRANK A. HIEGEL	0.21
A-92	PEARL F. HOWARD	0.39
A-93	LOUISE C. HOBSON	1.22
A-94	FORT A. CHILDS, ET. UX.	0.21
A-95	A. S. MAC MILLAN	10.44
A-96	DAVID LIVINGSTON	0.21
A-97	CAMILLA B. STEELE	0.21
A-98	PEARL F. HOWARD	0.39
A-99	SYLVESTER MAYER, ET UX	0.39
A-100	CHARLES W. WHITTIER	0.44
B-101	JOHN C. KNICKERBOCKER	0.21
B-102	PEARL F. HOWARD	2.00
B-103	CHESTER I. & EMMA A. CARR	0.39
B-104	MARVIN GEORGE ANDERSON	0.21
B-105	PEARL F. HOWARD	0.21
B-106	FRANK E. DICKERMAN, ESTATE	0.21
B-107	FORT A. CHILDS, ET UX	0.21
B-108	ELIZABETH SAURWEIN	0.44
B-109	ANNA F. DEUBLIN	0.21
B-110	LYDIA E. DEUBLIN	0.21
B-111	VIRGINIA H. HOFER	0.21
B-112	ESTHER U. HOFER	0.39
B-113	FORT A. CHILDS, ET UX	0.44
B-114	PEARL F. HOWARD	0.44
B-115	GEORGE H. RADECKE	0.44
B-116	VEOLA IRENE CRAWFORD	0.21
B-117	THOMAS W. & EVA M. PROUD	0.21
B-118	MARY ELIZABETH SANDERS SPELMAN, ET. VIR.	0.44
B-119	CLARENCE W. & ALLIFAY FUTCH	0.21
B-120	A. H. & MINNIE CHURCH	0.39
B-121	PEARL F. HOWARD	1.30
B-122	FORT A. CHILDS, ET UX	0.65
B-123	PEARL F. HOWARD	0.44
B-124	ROSINA STENDER	0.21
B-125	LOUISE C. & WILLIAM H. HOBSON	1.00
B-126	PEARL F. HOWARD	1.26
B-127	PEARL F. HOWARD	0.87
B-128	HENRY BROOKS, JR. ET UX	0.21
B-129	JOEL P. PHILLIPS, ET. UX	0.65
B-130	JOEL P. PHILLIPS, ET. UX.	0.21
B-131	BESSIE L. BROWNLEE	0.21
B-132	PEARL F. HOWARD	0.21
B-133	PEARL F. HOWARD	0.21
B-134	G. W. BAUJAN & KATHERINE RUPPEL	0.44
B-135	W. E. CROSS, ET. UX.	0.87
B-136	PEARL F. HOWARD	0.39
B-137	DAVID CARROLL, ET UX	0.21
B-138	PEARL F. HOWARD	1.52
B-139	THOMAS H. BROOKS	0.21
B-140	JOHN SWEENEY, ET AL	0.21
B-141	ALFREDA A. FAIRCHILD	0.44
B-142	PEARL F. HOWARD	0.87
B-143	PEARL F. HOWARD	0.21
B-144	F. A. SQUIRES, ET AL	0.56
B-144A	PEARL F. HOWARD	0.21
B-145	PEARL F. HOWARD	4.61
B-145A	F. A. SQUIRES, ET AL	0.22
B-146	GEORGE A. OLLIE, ET UX	0.21
B-147	F. A. SQUIRES, ET. AL	0.21
B-147A	PEARL F. HOWARD	0.65
B-148	L. L. GRATZ	0.44
B-149	ALL STS. EPISC'L CH. OF WINTER PARK, FLA., INC.	1.00
B-150	JANE COOKE MORRIS	0.21
B-151	GEORGIE COOKE THOMAS	0.21
B-152	LOUISE M. HEYMANN	0.39
B-153	F. A. SQUIRES, ET. AL	1.11
B-154	PEARL F. HOWARD	0.21
B-155	WILLIAM H. HOBSON, ET. UX	0.21
B-156	ARTHUR D. JACKMAN	0.21
B-157	FORT A. CHILDS, ET. UX	0.21
B-158	PEARL F. HOWARD	0.21
B-159	PEARL F. HOWARD	0.21
B-160	J. P. COLVILLE, ET UX	2.38
B-161	PEARL F. HOWARD	0.21
B-162	LILIAN E. KING	0.21
B-163	CHARLES E. COOPER, ET. AL.	0.18
B-164	LOUISE C. HOBSON	0.18
B-165	J. P. COLVILLE, ET UX	0.18
B-166	HARWIN D. THOMPSON, ET UX	0.18
B-167	PEARL F. HOWARD	0.18
B-168	B. F. CATO	0.39
B-169	F. A. SQUIRES, ET. AL	0.87
B-169A	PEARL F. HOWARD	0.21
B-170	GUY L. JACKMAN, ET UX	0.21
B-171	PEARL F. HOWARD	0.21
B-172	LAYFIELD PLANING MILL CO.	0.15
B-173	DANIEL DENOON [illegible]	[illegible]
B-174	KATE W. BROWN, ET. VIR	0.21
B-175	J. P. COLVILLE, ET UX.	0.21
B-176	FORT A. CHILDS, ET UX	0.44
B-177	FORT A. CHILDS, ET UX	0.21
B-178	PEARL F. HOWARD	0.44
B-179	F. A. SQUIRES, ET AL.	0.39
B-180	PEARL F. HOWARD	2.83
B-181	PEARL F. HOWARD	0.65
B-182	ELVA L. BIGGS	0.21
B-183	F. A. SQUIRES, ET AL	0.39
B-184	PEARL F. HOWARD	0.21
B-185	WILLIS H. CHILDS	0.21
B-186	ANNA M. COLVILLE, ET VIR	0.21
B-187	HILDA KOEGEL	5.39
B-188	GEORGE P. BOSS	0.39
B-191	TRUSTEES, INTERNAL IMPROVEMENT FUND	11.26
B-192	ROBB FERIS	0.33
B-193	TAX EQUITIES, INC.	0.65
B-194	ROBB FERIS	0.22
B-195	STANLEY FOSSETT, ET UX	0.19
B-196	K. K. POWELL	0.19
B-197	LANE L. BONNER	0.39
B-198	ALEXANDER HARROP, ET UX	0.19
B-199	FREDICIA BEEBE	0.39
B-200	GEORGE W. BEEBE, ET UX	0.39
C-201	MARY Z. DUKE	0.59
C-202	FLOYD ELLIS, ET UX	0.19
C-203	J. DIX WASHER	0.50
C-204	JOHN E. BRAMBLE, ET UX	0.52
C-205	PETER W. SOWINSKI, ET UX	0.41
C-206	ALICE P. ROWLAND	0.21
C-207	JOSEPH C. HUGGINS, SR., ET. UX	0.21
C-208	RAYMOND E. WING, ET UX	0.82
C-209	MORGAN WESSON, ET UX	0.21
C-210	GEORGE F. BRASS, ET UX	0.53
C-211	OLIVER FENNELL, ET UX.	0.21
C-212	E. L. MACK, ET UX	0.21
C-213	HILDA KOEGEL	0.52
C-214	JOHN P. WILKOWSKI	3.13
C-215	D. C. BEARD, ET UX	0.31
C-216	W. M. ANDERSON, ESTATE	0.49
C-217	L. C. MOCK, ET UX	1.21
C-218	H. B. MOCK, ET UX	1.00
C-219	M. E. NUBSON	0.68
C-220	THOMAS H. BROOKS	0.41
C-221	E. E. PINNER	0.41
C-222	TAX EQUITIES, INC.	0.41
C-223	J. S. CLOYD	0.41
C-224	JOHN J. DOWD, ET UX	0.21
C-225	JOHN J. DOWD, ET UX	0.35
C-226	JOHN J. DOWD	0.42
C-227	RUSSELL R. RAACH, ET UX	0.64
C-228	CHRISTINE WILCOX	0.21
C-229	TAX EQUITIES, INC.	0.21
C-230	TRUSTEES, INTERNAL IMPROVEMENT FUND	0.64
C-231	P. H. MILLER, ET UX	1.75
C-232	CITY OF ORLANDO	1.99
C-233	C. L. MOORE, ET UX.	0.81
C-234	TRUSTEES, INTERNAL IMPROVEMENT FUND	0.24
C-235	MARY J. HARDAWAY	0.24
C-236	M. E. HUBSON	0.24
C-237	J. R. HOWARD, ET AL	0.58
C-238	ETTA L. FISH	0.58
C-239	LEONIE MUELLER	0.58
C-240	AVERIL BOOTH SIMS, ET VIR	0.24
C-241	B. H. COOLIDGE	0.24
C-242	S. B. MANN	0.24
C-243	HATTIE M. BUNN, ET VIR	0.58
C-244	HARRY VINCENT JAMES	0.40
C-245	H. C. CONE, ET UX	2.22
C-246	PORTER F. SULLIVAN, ET UX	0.45
C-247	EDITH FISHER	0.45
C-248	TRUSTEES, INTERNAL IMPROVEMENT FUND	0.45
C-249	SELINA ANDERSON	0.45
C-250	LURA M. EVANS	0.22
C-251	AMOS M. McLEAN, ET UX	0.22
C-252	LEONARD A. MACLEAN, ET UX	0.22
C-253	MARY J. TETRAULT	0.78
C-254	CHARLES G. & BESSIE THOMAS	0.80
C-255	FRANK ERLER, ET UX	3.14
C-256	THOMAS J. LANGFORD, ET. UX.	0.41
C-257	HARRIET V. POST, ET. VIR	0.22
C-258	TRUSTEES, INTERNAL IMPROVEMENT FUND	0.22
C-259	FRANK ERLER, ET. UX.	0.22
C-260	ALBERT E. PARKER, ET UX	0.22
C-261	WILLIAM E. MANNING, ET UX	0.45
C-262	FRED KLEPPSATTEL, ET UX	0.22
C-263	HENRY KURSCHNER ESTATE	0.22
C-264	ARTHUR TRIMBLE	0.29
C-265	FRANK ERLER, ET UX	2.57
C-266	MARION SENOUR McQUEENEY	0.59
C-267	CARRIE B. MAHUSON	0.50
C-268	CLYDE BOYKIN, ET. UX.	0.22
C-269	EMMA S. BARKER	0.45
C-270	LEVI O. BURROUGHS, ET. UX.	0.22
C-271	GREEK M. MASK	0.22
C-272	FRANK ERLER, ET. UX.	0.22
C-273	HANFORD COMSTOCK TODD, JR.	0.22
C-274	FRANK ERLER, ET. UX.	0.22
C-275	F. H. & E. J. MORRISON	0.22
C-276	TRUSTEES, INTERNAL IMPROVEMENT FUND	0.35
C-277	TRUSTEES, INTERNAL IMPROVEMENT FUND	1.27
C-278	WAYNE ELLIS, ET. UX.	0.22
C-279	CARL JANSEN	0.22
C-280	TRUSTEES, INTERNAL IMPROVEMENT FUND	0.22
C-281	GUY R. LYON	0.22
C-282	TRUSTEES, INTERNAL IMPROVEMENT FUND	0.22
C-283	JOHN & HELEN GAINSBACK	0.22
C-284	ELIZABETH JANSEN	0.22
C-285	CARL JANSEN	0.22
C-286	CONRAD ACKRE	1.57
C-287	EFTON MOORE, ET UX	0.22
C-288	FARRELL L. HORNBEEK, ET. UX.	0.74
C-289	DR. ALFRED C. TAYLOR, ET. UX.	4.21
C-290	HAROLD J. HALLIGAN	0.29
C-291	ELIZABETH HALE	0.22
C-292	LILLIAN ATWATER DANIEL, ET. VIR.	0.22
C-293	JUDSON A. DE FRANK, ET UX	0.45
C-294	TRUSTEES, INTERNAL IMPROVEMENT FUND	0.45
C-295	ANDREW BOSSOS, ET UX	0.22
C-296	MAYME E. WILLIAMS	0.90
C-297	CHARLES H. VAN NEST	0.45
C-298	ANDREW BOSSOS, ET UX	0.22
C-299	EDITH FISHER, ET. VIR.	0.68
C-300	TRUSTEES, INTERNAL IMPROVEMENT FUND	0.36
D-301	DAVID WARREN TISDALE, ET UX	0.45
D-302	HORACE S. HULL	0.22
D-303	MRS. OTHELLO DAVIS	0.45
D-304	CHRIST SCHUNDELMEYER & VIOLA S. WALKER	0.22
D-305	SESSLER W. WALKER, ET. UX.	0.22
D-306	H. W. BARR, ET AL	0.22
D-307	TAX EQUITIES, INC.	0.22
D-308	ANNA ELLIS MEREDITH	0.22
D-309	S. L. CONNELL, ET UX	2.00
D-310	RUBY B. BREVARD	0.50
D-311	R. J. BURNS, ET UX	0.58
D-312	MARY L. CONNELL, ET VIR	0.24
D-313	W. B. & L. M. CONNELL	0.99
D-314	ALBERT R. HENDERSON, ET UX	0.40
D-315	ANNIE MARIE UPCHURCH ROOS, ET VIR	0.24
D-316	W. D. & L. M. CONNELL	0.25
D-317	MRS. JANE E. DAVENPORT	0.83
D-318	ROBERT M. NORTH	0.34
D-318A	H.C. CONE, ET UX	0.45
E-320	MYRA E. LOVELL, ET. VIR	2.93
E-321	FLA. CITRUS PRODUCTION CREDIT ASSOCIATION	0.16
E-322	BERT F. RUFF, ET. UX.	0.16
E-323	JOHN DE LUZ, ET UX	0.31
E-324	MRS. J. A. PFEFFER	0.16
E-325	MINERVA ZEHNER	0.16
E-326	E. G. ELSTAD	0.16
E-327	JOHN DE LUZ, ET. UX.	0.31
E-328	L. B. SAFFER, ET. AL.	0.16
E-329	ERNEST G. ELSTAD	0.62
E-330	JOHN DE LUZ, ET UX	0.26
E-331	ROLLINS COLLEGE	0.16
E-332	JOHN DE LUZ, ET. UX.	1.40
E-333	G. S. MOONEY	0.16
E-334	MRS. HELEN GILBERT	0.002
E-335	A. D. KEMP, ET UX	[illegible]
E-336	GERTRUDE WILLIAMS, ET. VIR	0.42
E-337	VAHAN [illegible] AZADIAN [illegible]	[illegible]
E-338	[illegible] HOWARD, ET AL	[illegible]
E-339	J. R. HOWARD, ET AL	[illegible]
E-340	[illegible] HOWARD, ET AL	[illegible]

RE-D 1858, RE-D 1737 E (Gen'l), RE-D 1858 Amend (Gen'l), RE-D 1858 D & RE-D 1858 E (Gen'l), RE-D 1858 A (Gen'l)

FINAL PROJECT OWNERSHIP MAP
(TYPE OF MAP)

STATE FLORIDA
COUNTY ORANGE
DIVISION SOUTH ATLANTIC
SERVICE COMMAND
USING AGENCY
MILES
MILES OF

TRANSPORTATION FACILITIES

A. C. L., S. A. L. RAILROAD
FLA. 22 STATE ROAD
U. S. 17 & 92 FEDERAL ROAD
AIRLINE

LAND AREA

ACRES OWNED BY W.D.
ACRES LEASED BY W.D.
ACRES LEASED FROM W.D.
ACRES TRANSFERRED TO W.D.
ACRES DONATED TO W.D.
ACRES AVIGATION EASEMENTS TO W.D.

SEE SHEET 1

DISPOSALS

ACRES SOLD
ACRES TRANSFERRED
ACRES EXCHANGED
ACRES OTHERWISE

LEGEND

RESERVATION LINE
STATE OR PROVINCE LINE
COUNTY LINE
CIVIL DISTRICT PRECINCT
LAND-GRANT LINE
CITY, VILLAGE, OR BOROUGH
CEMETERY, SMALL PARK, ETC.
TOWNSHIP LINE
SECTION LINE
AVIGATION EASEMENT
FEE SIMPLE

SCALE: IN FEET 400 0 400 800

WAR DEPARTMENT, O.C.E.
CONSTRUCTION DIVISION
REAL ESTATE

ORLANDO AIR FORCE BASE

MILITARY RESERVATION

RECOMMENDED: William A. Langford, CADASTRAL ENGINEER DATE 7-[illegible]
APPROVED: [signature], DIVISION REAL ESTATE OFFICER DATE 8/7/[illegible]

COMPILED E.M.S. TRACED E.M.S. FEB. 8, 1945 CHECKED

DATE	BY	REVISIONS
5-15-46	E.M.S.	DUE TO FINAL AUDIT
[illegible]-57	[illegible]	3.67 ACRES DISPOSED OF (PORTION OF TR. A-38) AS SHOWN
[illegible]	C.P.B.	DUE TO SUPPLEMENTAL AUDIT
[illegible]-64	[illegible]	[illegible]

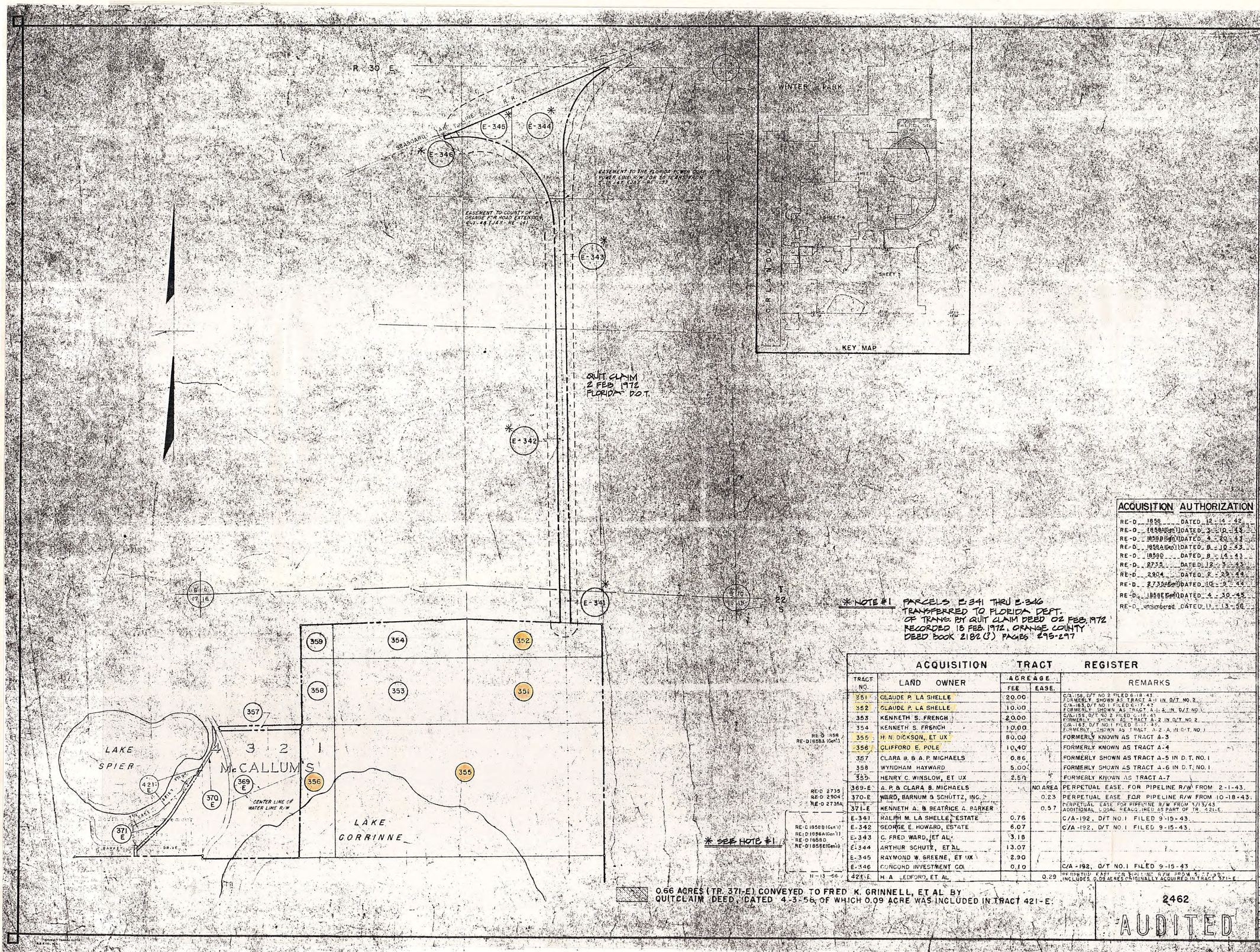

* NOTE #1 PARCELS E-341 THRU E-346 TRANSFERRED TO FLORIDA DEPT. OF TRANS. BY QUIT CLAIM DEED 02 FEB. 1972 RECORDED 18 FEB. 1972, ORANGE COUNTY DEED BOOK 2182 (3) PAGES 295-297

ACQUISITION AUTHORIZATION

RE-D 1858	DATED 12-14-42	
RE-D 1858A(Gen1)	DATED 3-10-43	
RE-D 1858B(Gen1)	DATED 4-20-43	
RE-D 1858A(Gen1)	DATED 8-10-43	
RE-D 1858D	DATED 8-14-43	
RE-D 2735	DATED 12-3-43	
RE-D 2904	DATED 2-29-44	
RE-D 2735A(Gen1)	DATED 10-9-44	
RE-D 1858E(Gen1)	DATED 4-30-45	
RE-D unnumbered	DATED 11-13-56	

ACQUISITION TRACT REGISTER

TRACT NO.	LAND OWNER	ACREAGE FEE	ACREAGE EASE.	REMARKS
351	CLAUDE P. LA SHELLE	20.00		C/A-158, D/T NO 2 FILED 6-18-43. FORMERLY SHOWN AS TRACT A-1 IN D/T NO. 2. C/A-163, D/T NO 1 FILED 6-17-43 FORMERLY SHOWN AS TRACT A-1-A IN D/T NO. 1
352	CLAUDE P. LA SHELLE	10.00		
353	KENNETH S. FRENCH	20.00		C/A-158, D/T NO 2 FILED 6-18-43 FORMERLY SHOWN AS TRACT A-2 IN D/T NO 2. C/A-163, D/T NO 1 FILED 6-17-43 FORMERLY SHOWN AS TRACT A-2-A IN D/T. NO. 1
354	KENNETH S. FRENCH	10.00		
355	H. N. DICKSON, ET UX	80.00		FORMERLY KNOWN AS TRACT A-3
356	CLIFFORD E. POLE	10.40		FORMERLY KNOWN AS TRACT A-4
357	CLARA B. & A. P. MICHAELS	0.86		FORMERLY SHOWN AS TRACT A-5 IN D. T. NO. 1
358	WYNDHAM HAYWARD	5.00		FORMERLY SHOWN AS TRACT A-6 IN D. T. NO. 1
359	HENRY C. WINSLOW, ET UX	2.50		FORMERLY KNOWN AS TRACT A-7
369-E	A. P. & CLARA B. MICHAELS		NO AREA	PERPETUAL EASE. FOR PIPELINE R/W FROM 2-1-43.
370-E	WARD, BARNUM & SCHUTTZ, INC.		0.23	PERPETUAL EASE FOR PIPELINE R/W FROM 10-18-43.
371-E	KENNETH A. & BEATRICE A. BARKER		0.57	PERPETUAL EASE FOR PIPELINE R/W FROM 1/13/43 ADDITIONAL 0.09 AC. REQUIRED AS PART OF TR. 421-E.
E-341	RALPH M. LA SHELLE, ESTATE	0.76		C/A-192, D/T NO. 1 FILED 9-15-43.
E-342	GEORGE E. HOWARD, ESTATE	6.07		C/A-192, D/T NO. 1 FILED 9-15-43.
E-343	C. FRED WARD, ET AL.	3.18		
E-344	ARTHUR SCHUTZ, ET AL	13.07		
E-345	RAYMOND W. GREENE, ET UX	2.90		
E-346	CONCORD INVESTMENT CO.	0.10		C/A-192, D/T NO. 1 FILED 9-15-43
421-E	H. A. LEDFORD, ET AL		0.29	PERPETUAL EASE. FOR PIPELINE R/W FROM 5-7-58. INCLUDES 0.09 ACRES ORIGINALLY ACQUIRED IN TRACT 371-E

RE-D 1858
RE-D1858A (Gen1)

RE-D 2735
RE-D 2904
RE-D 2735A

RE-D1858B (Gen1)
RE-D1858A (Gen1)
RE-D1858D
RE-D1858E (Gen1)

11-13-56

* SEE NOTE #1

0.66 ACRES (TR. 371-E) CONVEYED TO FRED K. GRINNELL, ET AL BY QUITCLAIM DEED, DATED 4-3-56, OF WHICH 0.09 ACRE WAS INCLUDED IN TRACT 421-E.

2462

AUDITED

FINAL PROJECT OWNERSHIP MAP
(TYPE OF MAP)

STATE FLORIDA
COUNTY ORANGE
DIVISION SOUTH ATLANTIC
SERVICE COMMAND
USING AGENCY
MILES OF
MILES OF

TRANSPORTATION FACILITIES

A.C.L., S.A.L.	RAILROAD
FLA. 22	STATE ROAD
U.S. 17 & 92	FEDERAL ROAD
	AIRLINE

LAND AREA

ACRES OWNED BY W.D.
ACRES LEASED BY W.D.
ACRES LEASED FROM W.D.
ACRES TRANSFERRED TO W.D.
ACRES DONATED TO W.D.
ACRES AVIGATION EASEMENTS TO W.D.

DISPOSALS

ACRES SOLD
ACRES TRANSFERRED
ACRES EXCHANGED
ACRES OTHERWISE

SEE SHEET 1

LEGEND

RESERVATION LINE
STATE OR PROVINCE LINE
COUNTY LINE
CIVIL DISTRICT PRECINCT
LAND GRANT LINE
CITY, VILLAGE, OR BOROUGH
CEMETERY, SMALL PARK, ETC.
TOWNSHIP LINE
SECTION LINE
AVIGATION EASEMENT
FEE SIMPLE

SCALE: IN FEET
400 0 400 800 1200 1600

WAR DEPARTMENT, O.C.E.
CONSTRUCTION DIVISION
REAL ESTATE

ORLANDO AIR FORCE BASE

MILITARY RESERVATION

RECOMMENDED: William A. Langwell (CADASTRAL ENGINEER) DATE 7-25-46
APPROVED: [illegible] (DIVISION REAL ESTATE OFFICER) DATE 7/1/46

COMPILED: E.M.S. TRACED: E.M.S. (FEB. 8, 1945) CHECKED: J.L.

DATE	BY	REVISIONS	APPROVED
11-15-49	EMS	DUE TO FINAL AUDIT	
8-5-58	E.R.M.	TR. 421-E ADDED & DISPOSAL OF TR. 371-E SHOWN.	
9-11-59	G.E.M.	DUE TO SUPPLEMENTAL AUDIT	

SHEETS 2 OF 6 DRAWING NO. 38[illegible]

CORPS OF ENGINEERS — U. S. ARMY

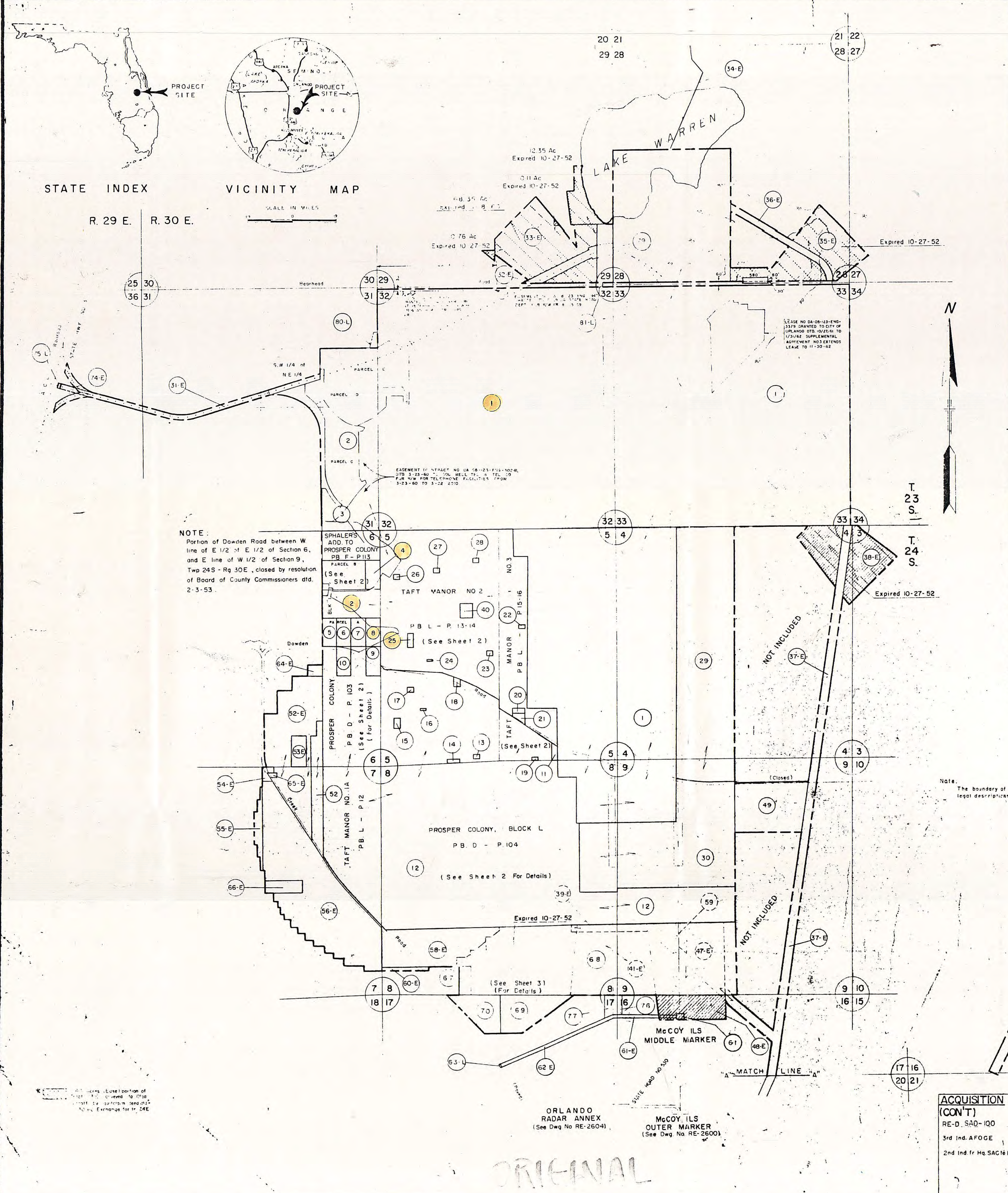

TRACT REGISTER OF ACQUISITION AFTER 1 JULY 1940 (MIL.)

RE-D	TRACT NO.	LAND OWNER	ACREAGE FEE	ACREAGE LEASE	ACREAGE EASE	ACREAGE LIC	REMARKS
	1	City of Orlando	1965.72				[illegible]
	2	Mary E Henson, widow	436.14				[illegible]
	3	Mary E Henson, widow	20.00				[illegible]
	4	Estate of Mary Alice Magoon	5.00				[illegible]
	5	Julius H Tiedt, et ux	5.00				[illegible]
	6	Robert Spencer Frye	5.00				[illegible]
	7	Etta F Hagan	5.00				C/A-541-ORL
	8	Louise M Parsons	5.00				[illegible]
	9	E O Archie, et ux	5.00				[illegible]
	10	Pauline J. Bova, widow	5.00				[illegible]
	11	Minnie E. Lancaster, widow	1.37				[illegible]
	12	Donald Lancaster, et ux	723.49				
	13	Glen G Henson	0.34				[illegible]
	14	Glen G Henson	0.60				[illegible]
	15	J A Wells	0.75				[illegible]
	16	Glen G Henson	0.17				[illegible]
	17	Glen G Henson	0.40				[illegible]
	18	Glen G Henson	0.59				[illegible]
	19	Adele Chadwick	0.24				[illegible]
5200	20	George S Molton	0.83				[illegible]
	21	Glen G Henson	1.05				C/A 543-ORL
	22	Glen G Henson	0.34				[illegible]
	23	Glen G Henson	0.41				[illegible]
	24	J F Hackshaw	0.17				[illegible]
	25	Glen G Henson	1.07				[illegible]
	26	J. Factor	0.41				[illegible]
	27	Glen G. Henson	0.40				C/A 543-ORL
	28	Mary E Henson, widow	0.41				[illegible]
	29	Mary E Henson, widow	175.61				
	30	Robert Lancaster, et ux	151.03				[illegible]
	31-E	City of Orlando			15.80		Perp R R R/W Ease fr 6-27-51
	32-E	City of Orlando			8.16		[illegible]
	33-E	City of Orlando			81.57		TEMP AVIG EASE FROM 6-27-51 TO 1-8-60 EXCEPT [illegible] ACRES WHICH EXPIRED 10-27-52
	34-E	City of Orlando			0.33		Perp R/W Ease for Urd Grd Cable fr. 6-27-51
	35-E	City of Orlando			55.10		Avig Ease. for Duration & 6 Mos.
	36-E	City of Orlando			9.90		Perp R/W Ease for Outfall Ditch fr. 6-27-51
	37-E	City of Orlando			99.89		Perp R/W Ease for Outfall Ditch fr. 6-27-51
	38-E	City of Orlando			49.70		Avig. Ease for Duration & 6 Mos.
	39-E	City of Orlando					[illegible]
	40	Glen G. Henson	2.28				C/A - 543 - ORL, D/T filed 1-8-52
5544	41-E	Donald Lancaster, et ux					ENTIRE TRACT [illegible] ABSORBED IN FEE ACQUISITION [illegible]
5884	47-E	Donald Lancaster, et ux					ENTIRE TRACT (60.13 AC) ABSORBED IN FEE ACQUISITION OF TRACT [illegible]
	48-E	Robert Lancaster, et ux			19.30		[illegible]
5757	49	Robert Lancaster, et ux	39.77				Deed dtd 5-2-55
	52	Donald Lancaster, et ux	14.90				C/A - 783 - ORL, D/T filed 12-10-56
	52-E	Donald Lancaster, et ux			60.10		C/A - 783 - ORL
	53-E	Hubert Clark Cadle, et ux			5.07		C/A - 783 - ORL
	54-E	Anna R. Helinski			1.57		Perp Ease fr 11-30-56
6222 6222A 6222B	55-E	Edward L. Yates, et ux			5.38		C/A - 783 - ORL, D/T filed 12-10-56
	56-E	Claude L. Yates			112.82		C/A - 783 - ORL
	58-E	Donald Lancaster			41.32		[illegible]
8-31-55	59	Donald Lancaster					[illegible]
6222	60-E	Glen G. Henson			2.30		C/A - 783 - ORL, D/T filed 12-10-56
	61	Robert Lancaster	0.26				D/T filed 3-28-57, CA 797-ORL
SAD-8	61-E	Robert Lancaster			1.07		D/T FILED 3-28-57, CA 797-ORL ADDITIONAL 0.45 AC INCLUDED IN TR 48 E.
	62-E	J. Howard Tyson, et ux			3.27		Perp Road R/W Ease fr 5-15-56
	63-L	Orange County				0.03	Lic for Paved Turn-out, dtd 12-13-55.
	64-E	Donald E Lancaster, et al			1.90		C/A - 783 - ORL, D/T filed 12-10-56
6222	65-E	Taft Drainage District			0.26		C/A - 783 - ORL
	66-E	Claude L. Yates, et ux			5.71		C/A - 783 - ORL
	67	Orlando Estates Development Co.	4.32				C/A - 945 - ORL, D/T Filed 12-12-58
7153	68	Donald Lancaster, et ux	210.02				C/A - 945 - ORL, D/T Filed 12-12-58.
	69	J. Howard Tyson, et ux	21.24				Deed dtd 12-29-58.
	70	Alexander Mole, et ux.	15.80				" " 12-30-58
SAD-56 SAD-56A	71-E	Deleted					
	72-E	Deleted					
	73	Deleted					
	73-E	Deleted					
SAD-81	74-E	Olga Ivanoff			0.90		Perp R.R. R/W Ease fr 3-9-51
	75-L	State of Florida				0.16	Lic for Railroad Crossing dtd 8-1-60
SAD-86	76	J.B Keys, Trustee	1.02				Deed dtd. 12-12-61
	77	J Howard Tyson, et ux	3.28				Deed dtd 1-15-61
SAD-81	78-L	DELETED					
SAD-100	79	Mary E. Henson, widow	10.56				DEED DATED 7-10-61
11-22-61	80-L	ORANGE COUNTY BOARD OF INSTRUCTION				0.27	LICENSE FOR A DRAINAGE DITCH FR. 1-5-62
4-17-62	81-L	State of Florida				No Area	Lic for underground ridgid conduit & signal cable fr. 6-6-62.

FINAL

PROJECT MAP

AGENCY: DEPT OF THE AIR FORCE

STATE FLORIDA

COUNTY ORANGE

DIVISION SOUTH ATLANTIC

DISTRICT JACKSONVILLE

ARMY AREA THIRD

LOCATION OF PROJECT

9 MILES S OF ORLANDO

MILES OF

TRANSPORTATION FACILITIES

RAILROADS A.C.L.

STATE ROADS 3

FEDERAL ROADS 17

AIR LINES

ACQUISITION

TOTAL ACRES ACQUIRED 4,42[illegible]

ACRES FEE 3,839.99

ACRES TRANSFERRED

ACRES LEASED

ACRES LESSER INTERESTS - Ease. (25) 58[illegible]; Lic. (4) 0.46

DISPOSAL

TOTAL ACRES DISPOSED OF 189.03

ACRES SOLD

ACRES TRANSFERRED

ACRES LEASES TERMINATED

ACRES LESS. INT'S. TERMINATED - Ease (4) 186.37

ACRES REASSIGNED

ACRES QCD* 2.66

LEGEND

EXCEPT FOR THE SPECIAL SYMBOLS SHOWN BELOW MAP SYMBOLS ARE STANDARD IN ARMY MAP SERVICE TECHNICAL MANUAL NO. 23.

RESERVATION LINE

RESERVATION LINE (Actual Survey)

TRACT BOUNDARY LINE

TRACT NUMBER (15)

AVIGATION EASEMENT

CONTOUR LINE

DISPOSAL

* [illegible] acres (Ease) portion of Tract [illegible] conveyed to Orlando [illegible] by quitclaim deed dtd [illegible] Exchange for tr. 74E

ACQUISITION AUTHORIZATION

RE-D	5200	DATED	5-3-51
RE-D	5544	DATED	10-16-52
RE-D	5532	DATED	12-5-52
RE-D	5757	DATED	10-22-53
RE-D	5884	DATED	5-21-54
RE-D	6222	DATED	4-7-55
RE-D	5582-A	DATED	7-22-55
RE-D	unnumbered	DATED	8-31-55
RE-D	SAD-8	DATED	10-10-55
RE-D	SAD-56	DATED	7-10-58
RE-D	7153	DATED	9-15-58
RE-D	6222A	DATED	6-26-59
RE-D	SAD-56A	DATED	9-1-59
RE-D	6222B	DATED	9-23-59
RE-D	SAD-81	DATED	4-20-60
RE-D	SAD-86	DATED	9-16-60

ACQUISITION AUTHORIZATION (CON'T)

RE-D. SAD-100	DATED	3-23-61
3rd Ind. AFOCE	DATED	11-22-61
2nd Ind. fr Hq. SAC to D.E.	DATED	4-17-62

DATE	REVISIONS	BY
6-21-62	Tract 81L added	E M N
3-5-62	DUE TO SUPPLEMENTAL AUDIT	S G C
3-1-62	TRACT 78-L DELETED	S G C
2-16-62	2.66 Acres of Tract 31E disposed of as shown	E M N
1-18-62	TRACT 80-L ADDED	E M N
3-10-61	Tract 79 added by RE-D SAD-100	C E P
9-26-60	Tract 78L added - RE-D SAD-81	C E P
9-26-6[illegible]	Tracts 76 & 77 added - RE D SAD 86.	C E [illegible]
9-26-6[illegible]	Tracts 73 & 73E deleted - Reloc of Approach Lightin Site	C E [illegible]
5-10-60	Due to final Audit	C E P
4-26-60	Tracts 74E & 75L Added RE D SAD 8.	S G C
[illegible]-59	RE-D SAD-56A Cancels RE-D SAD 56 & deletes [illegible]	C E P
6-25-59	Contours covering Tract 71-E Added	C E P
5-29-59	Tracts 61, 61E, 62E & 63L added (RE-D SAD 8 Dwg. No. RE-2599 cancelled	C E P
[illegible]-13-59	Tracts 73 & 73E Added	C E P
9-17-58	Tract 68 Revised	H L M
8-1-58	Tract 67 thru 70 (RE-D 7153) added, Trs 37 E, 41-E, 47-E, 58 E & 59 revised	E R M
7-22-58	Tract 71-E (RE-D SAD-56) added	E R M
5-15-58	Pinecastle A F B redesignated in accordance with USAF GO NO 7 eff 5/7/58	E R M
12-3-57	General Revisions.	H L M
8-23-57	Map redrawn.	R W W
7-24-57	Tr. 46 redesignated Orlando Radar Annex, Dwg No RE-2604	R W W
7-1-57	Trs 61-63L redesignated Orlando Middle Marker Annex, Dwg No 2599 [illegible] redesignated Orlando Outer Marker Annex, Dwg. No 2600.	E R M
1-7-57	Area of Tract 51 decreased.	E.R.M.
7-25-56	Area of Tract 51 increased	A L R
3-14-56	Tract 57-E deleted and other changes	A L [illegible]
1-10-56	Tract 59 added (Lease Directive dtd 8-31-55 from Hdqtrs. SAC)	A L R
12-12-55	Tracts 61 through 63-L added	A L R
10-8-55	Tract 49 added	T D L
10-6-55	Tract 60-E added and other changes	A L R
8-30-55	Directive No 559 (Middle Marker Site) cancelled by Directive No 5582-A Tracts 43, 43E, 1, 43E-2, 44-E and 45-L Deleted	A L R
7-12-55	Tracts 52, 52-E and 58-E added	T D L
3-21-55	Tracts 50-L, 51-E and 51 added	T D L
6-9-54	Tracts 47-E and 48-E added	T D L
1-29-53	Tracts 41-E, 43 thru 46 added Supersedes Drawing No RE 102-51	A L [illegible]
8-9-51	Names of Tract Owners revised and corrected	A L R
6-13-51	Revised to show Tract 30	A L R

DEPARTMENT OF THE ARMY
OFFICE OF THE JACKSONVILLE DISTRICT ENGINEER
SOUTH ATLANTIC DIVISION

DRAWN BY A L R
TRACED BY R W W
CHECKED BY A L R
SUBMITTED BY: A. L. Radspinner
CHIEF CARTOGRAPHIC BRANCH
RECOMMENDED BY: [signature]
CHIEF ACQUISITION BRANCH

REAL ESTATE

McCOY AIR FORCE BASE

MILITARY RESERVATION

APPROVED BY: [signature]
CHIEF REAL ESTATE DIVISION
DATE 3-26-51

OFFICE, CHIEF OF ENGINEERS, WASHINGTON 25, D C

AUDITED

INSTALLATION OR PROJECT NO.

Scale in Feet

SHEET 1 OF 3 DRAWING NO. RE-1633-1

ENG FORM 1456-A 22 JAN. 54

ORIGINAL

APPENDIX D

OPERABLE UNIT 1

STUDY AREA 1

STUDY AREA 43

STUDY AREA 4

STUDY AREA 5

STUDY AREA 6

STUDY AREA 8

OPERABLE UNIT 3

STUDY AREA 41

STUDY AREA 44

STUDY AREA 3

STUDY AREA 27

STUDY AREA 33

STUDY AREA 28

STUDY AREA 34

STUDY AREA 36

STUDY AREA 38

STUDY AREA 31

STUDY AREA 40

STUDY AREA 39

STUDY AREA 37

STUDY AREA 35

STUDY AREA 29

STUDY AREA 7

STUDY AREA 42

STUDY AREA 9

STUDY AREA 10

STUDY AREA 45

STUDY AREA 32

STUDY AREA 30

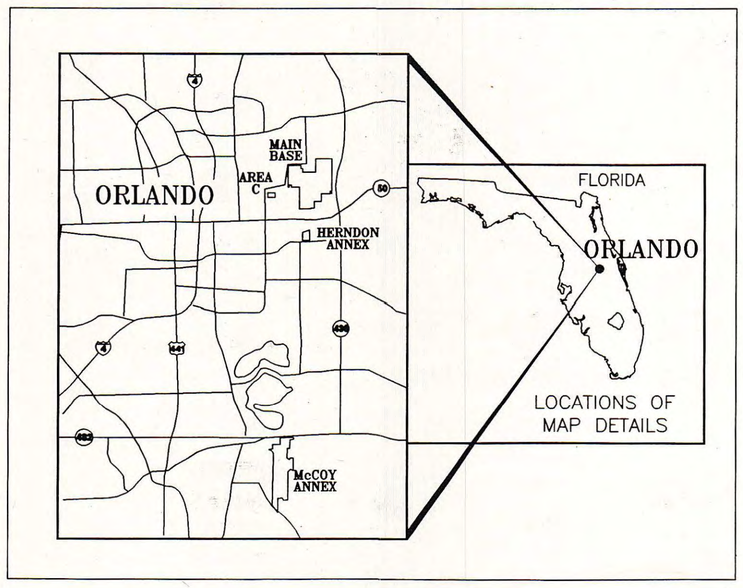

LEGEND

-·-·-·-	Boundary
———	Boundary of Study Areas and Operable Units
BRAC	Base Realignment and Closure

MAP OF BRAC STUDY AREAS AND OPERABLE UNITS AT MAIN BASE, SEPTEMBER 1996

ENVIRONMENTAL BASELINE SURVEY

NAVAL TRAINING CENTER
ORLANDO, FLORIDA

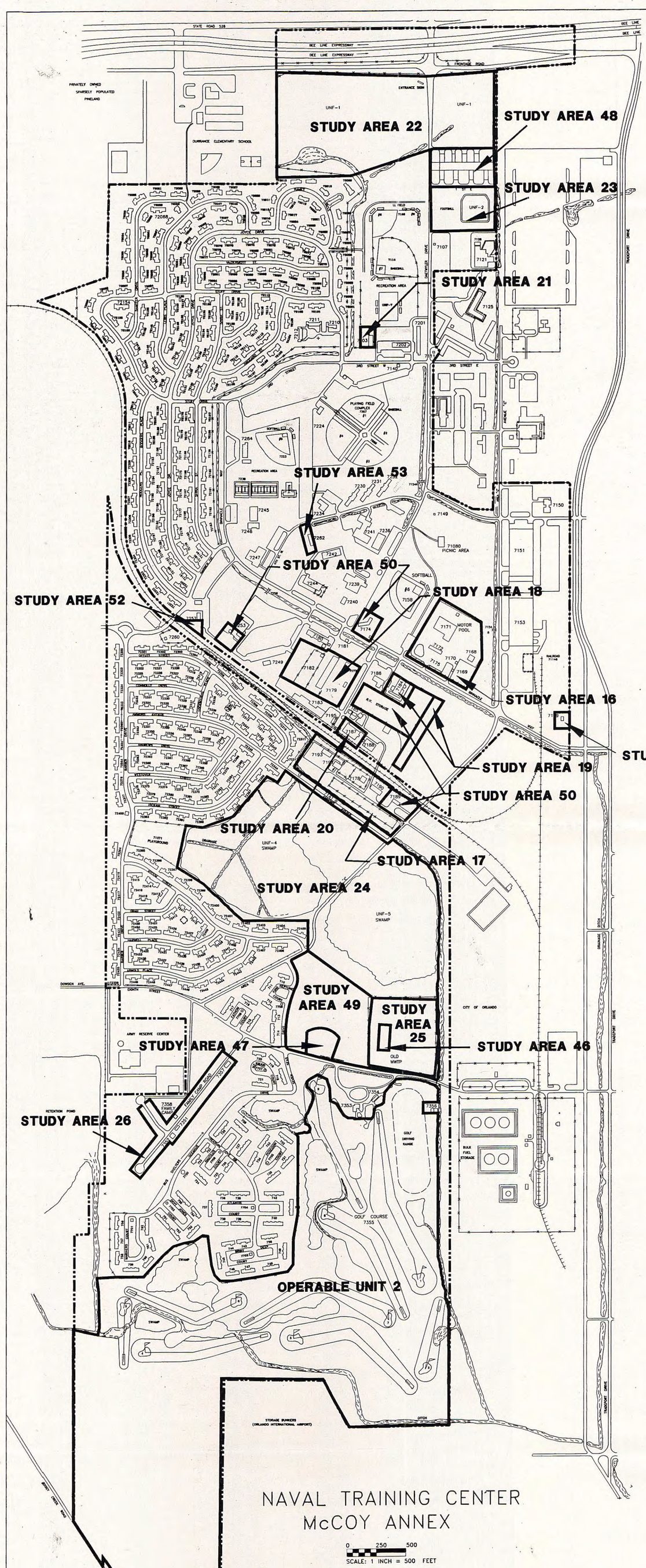

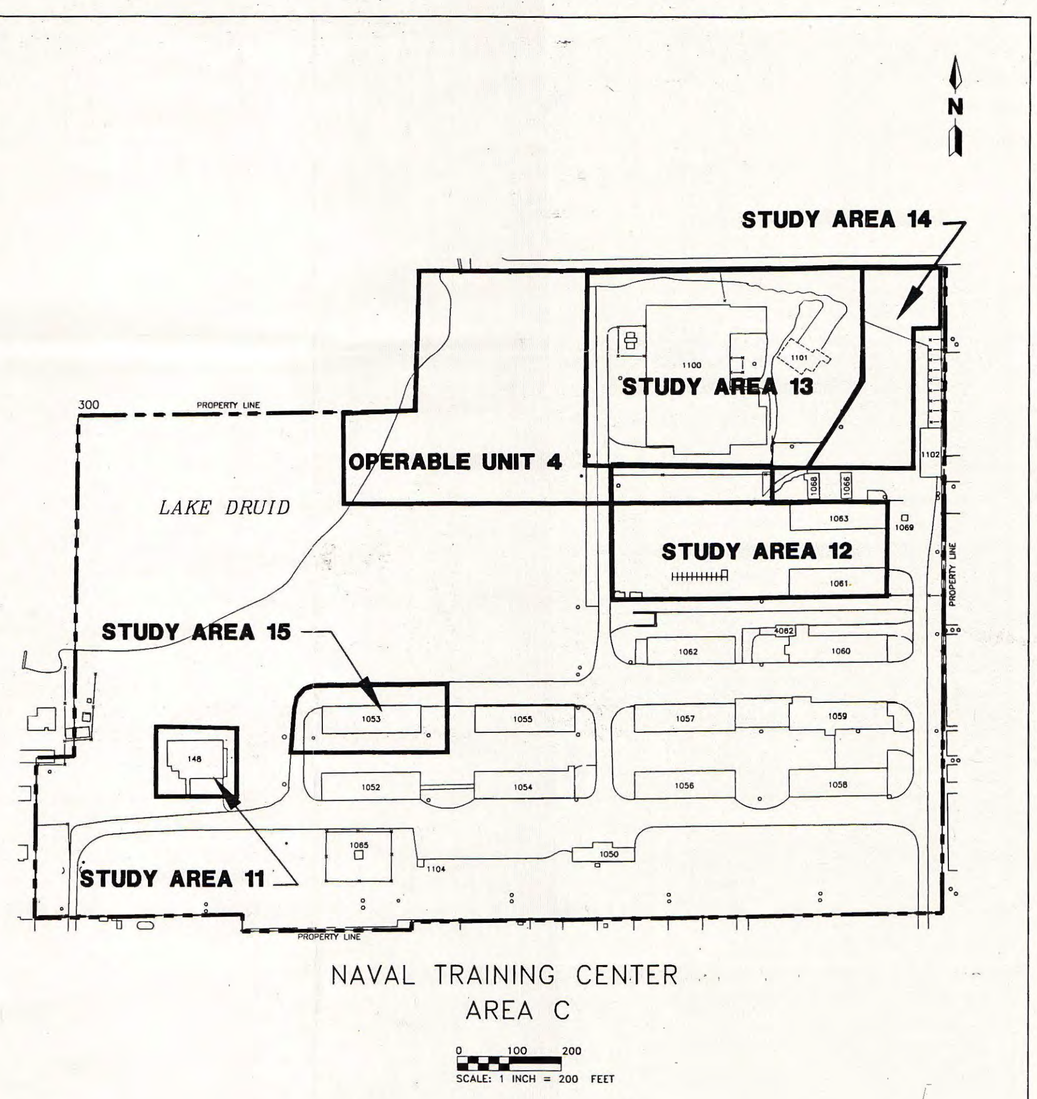

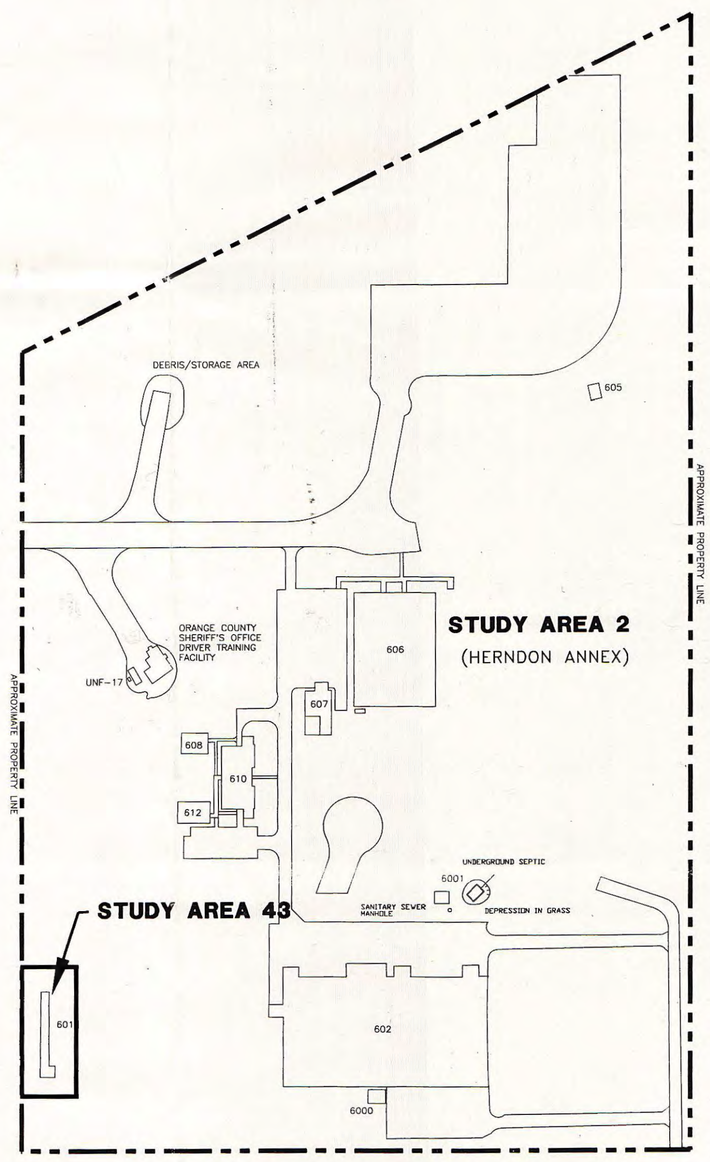

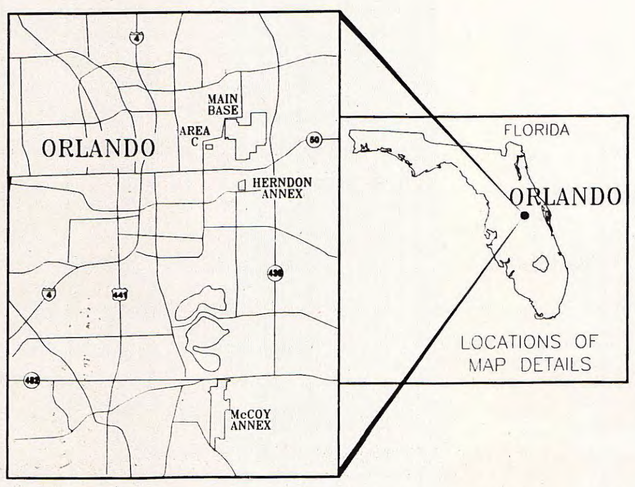

LEGEND

— — —	Boundary
BRAC	Base Realignment and Closure

MAP OF BRAC STUDY AREAS AND OPERABLE UNITS AT NAVAL TRAINING CENTER ANNEXES

ENVIRONMENTAL BASELINE SURVEY

NAVAL TRAINING CENTER ORLANDO, FLORIDA

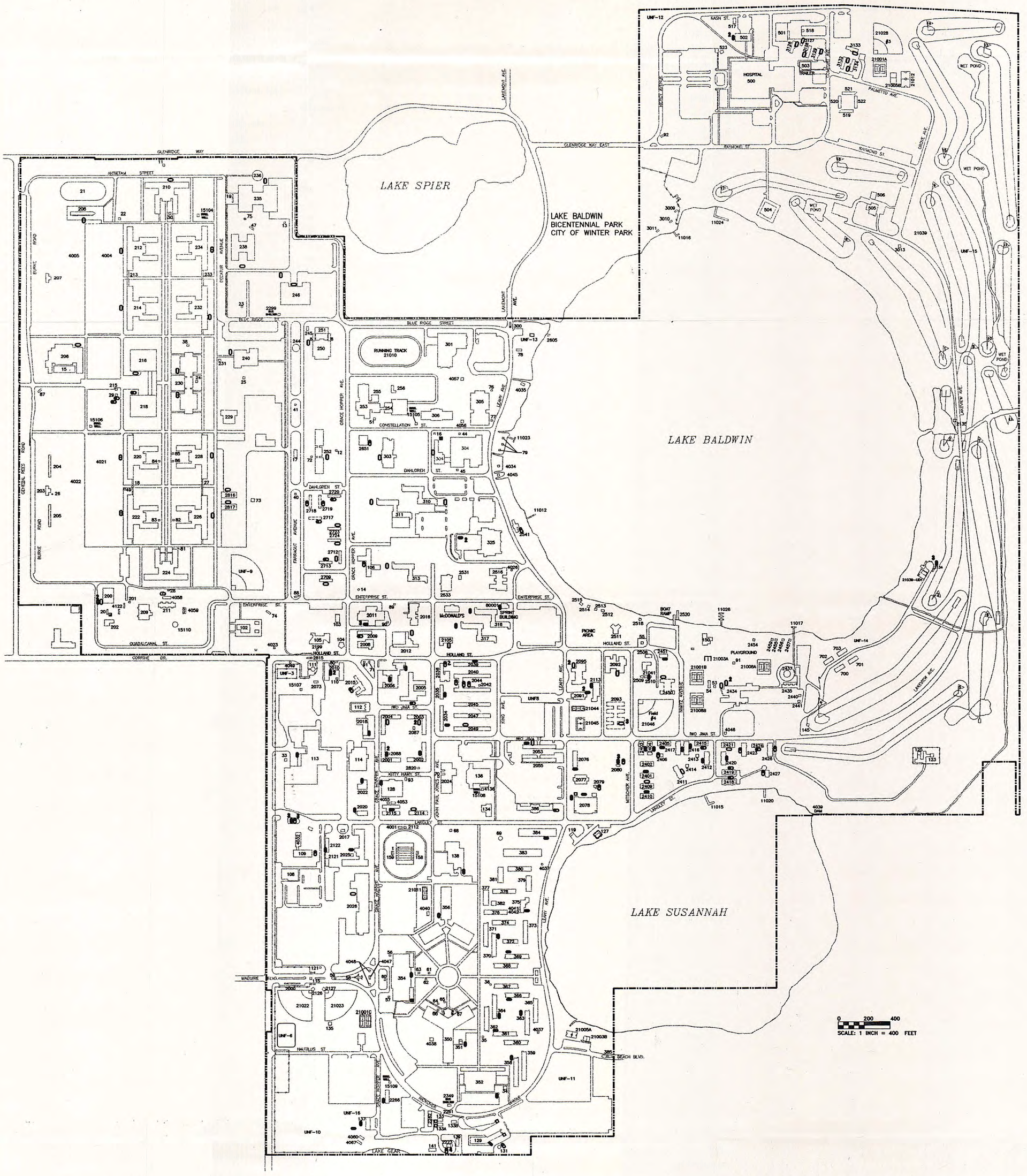

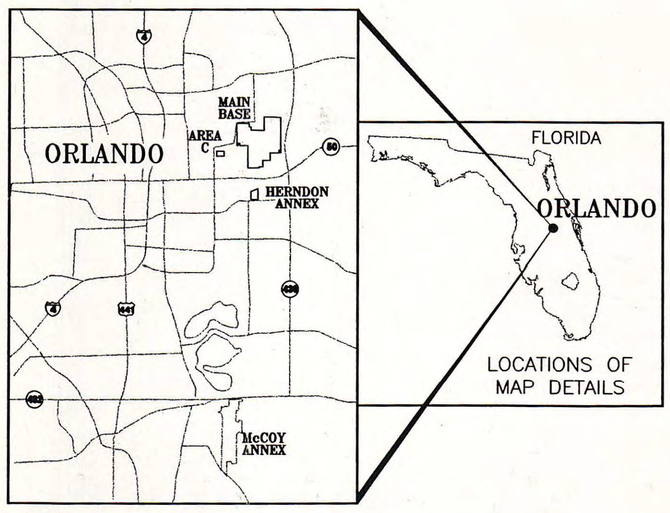

LEGEND

- Tank removed, clean closure
- Tank removed, No Further Action approved
- Tank removed, assessment needed or contamination detected
- Tank in place, assessment and/or removal needed
- 2 — Refers to the number of tanks
- Oil-water separator, assessed/clean
- Oil-water separator, release detected
- Oil-water separator, unassessed
- Boundary

LOCATION AND STATUS OF PETROLEUM STORAGE TANKS, MAIN BASE
APRIL 1997

ENVIRONMENTAL BASELINE SURVEY

NAVAL TRAINING CENTER
ORLANDO, FLORIDA

H:\OLD\BMPMAIN.DWG, JMK-NAB 04/14/97 14:28:05, AutoCAD R12

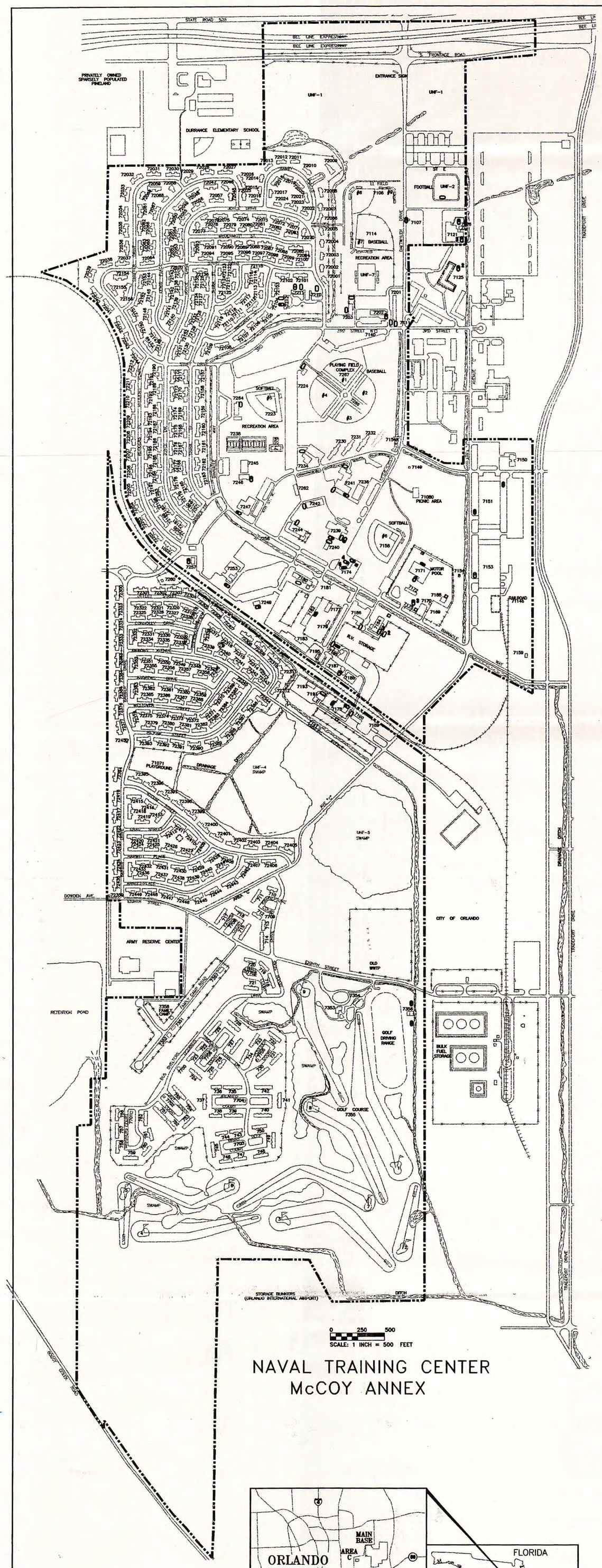

NAVAL TRAINING CENTER
McCOY ANNEX

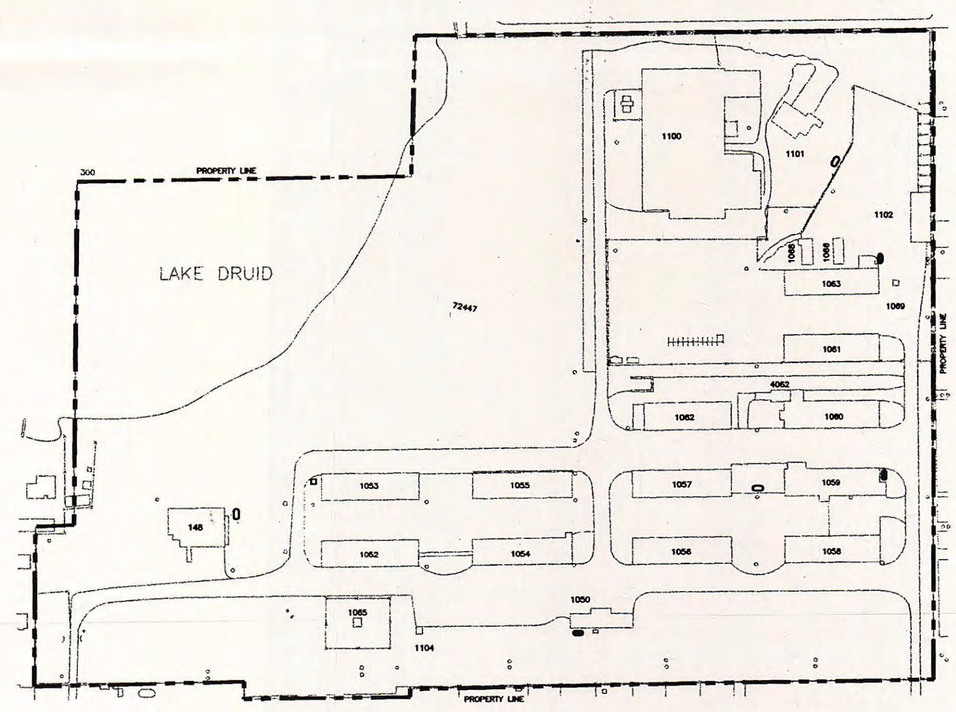

NAVAL TRAINING CENTER
AREA C

0 100 200
SCALE: 1 INCH = 200 FEET

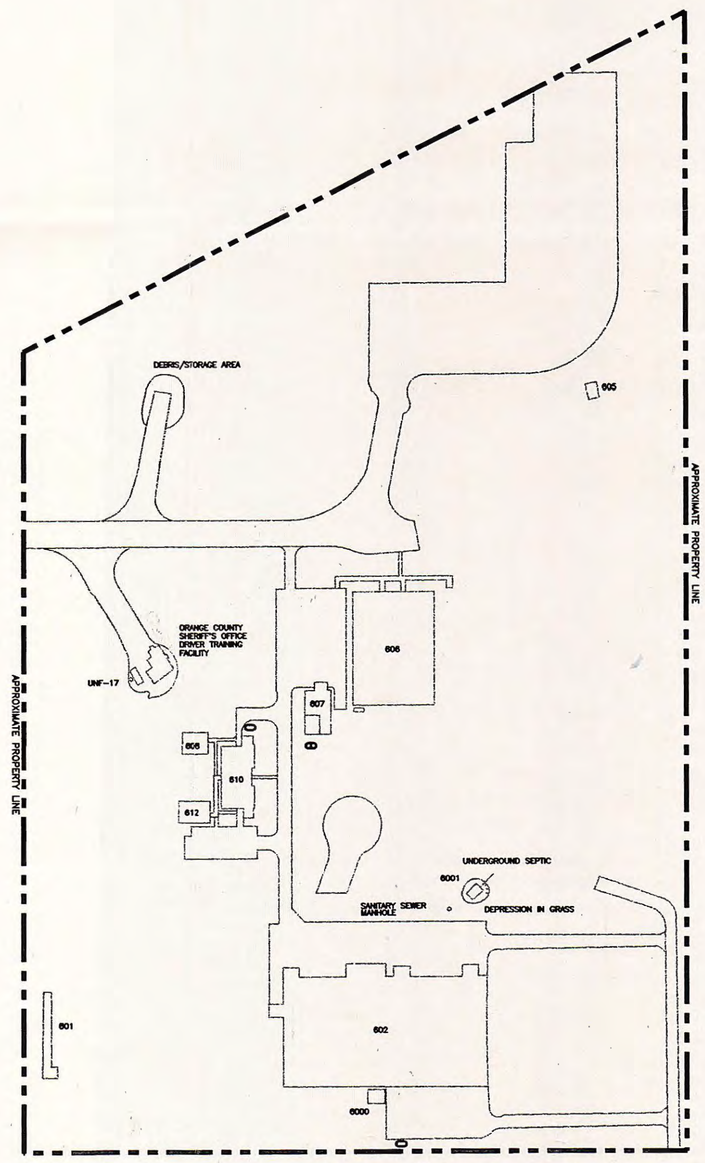

NAVAL TRAINING CENTER
HERNDON ANNEX

0 100 200
SCALE: 1 INCH = 200 FEET

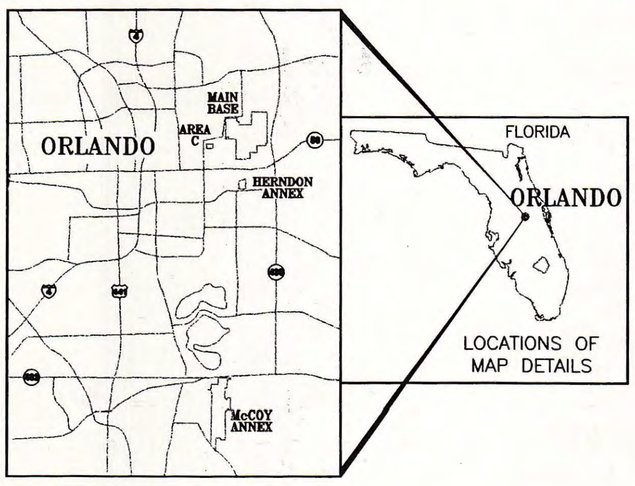

LEGEND

	Tank removed, clean closure
	Tank removed, No Further Action approved
	Tank removed, assessment needed or contamination detected
	Tank in place, assessment and/or removal needed
	Oil-water separator, assessed/clean
	Oil-water separator, release detected
	Oil-water separator, unassessed
— - - —	Boundary
NTC	Naval Training Center
2	Refers to number of tanks

LOCATION AND STATUS OF PETROLEUM STORAGE TANKS, NTC ANNEXES
APRIL 1997

ENVIRONMENTAL BASELINE SURVEY

NAVAL TRAINING CENTER
ORLANDO, FLORIDA

H:\OLD\BMPMCCOY.DWG, JMK-BB 04/14/97 13:24:41, AutoCAD R12