N65928.AR.003281
NTC ORLANDO
5090.3a

INTERIM SOURCE REMOVAL REPORT BOGGY RANCH CREEK GOLF COURSE NCT ORLANDO FL

2/8/2008

ACT

February 8, 2008

Mr. Trae Sellers
Meadowbrook Golf Group
8390 Champions Gate Boulevard, Suite 200
Champions Gate, Florida 33896

RE: INTERIM SOURCE REMOVAL REPORT
BOGGY RANCH CREEK GOLF COURSE
3650 8TH STREET,
ORLANDO, ORANGECOUNTY, FLORIDA
A·C·T PROJECT # 9632.01

Dear Mr. Sellers:

American Compliance Technologies, Inc. (A·C·T) is pleased to present this Interim Source Removal Report for the above referenced location. The report summarizes soil and groundwater assessment, soil excavation, disposal activities, and confirmatory soil samples analytical results at Boggy Ranch Creek Golf Course, Orlando, Florida.

A previous assessment and removal report submitted by Terraine Environmental Consulting, Inc. revealed soil contamination remained in the area designated as Stain-1. A more thorough investigation was recommended to determine the extent of soil contamination and if any groundwater impacts exist at the site.

On November 6, 2007, A·C·T mobilized to the site to perform these activities. During this assessment, soil samples revealed TRPH concentrations remained in the soil above state cleanup target levels in the area of former boring Stain-1 location. However, the groundwater assessment results showed no constituents were observed above their respective GCTL's.

A·C·T returned to area of investigation and commenced interim source removal activities on November 27, 2007. Following the removal, confirmatory soil samples were collected from the sidewalls indicated all detected petroleum constituents were below their respective SCTL's confirming the interim source removal efforts were successful.

Based on analytical results, A·C·T recommends, "No Further Action" in accordance with Chapter 62-770.680(1) F.A.C. Should you have any questions or require additional information, please contact me directly at (863) 533-2000, extension 233.

Sincerely,
American Compliance Technologies, Inc.

Troy Whitaker
Environmental Scientist II

CC: ACT Project No. 9632.01

CERTIFICATION

By my seal, I, Stoddard Morgan Pickrell, Jr., P.G., certify that all geologic data contained in this document was collected by me or persons working under my supervision; is true and evaluated using methods acceptable to the profession. Further, Stoddard Morgan Pickrell, Jr., P.G. has the expertise in the discipline used to produce this document and is authorized by Chapter 492 Florida Statutes to produce, to prepare or to approve geological reports.

Seal Affixed This Day

_____

_____

Stoddard Morgan Pickrell, Jr., P. G.
Florida Registration: P. G. #0000295

TABLE OF CONTENTS

CERTIFICATION 2
INTRODUCTION 4
Previous Assessment Activities 4
PURPOSE AND OBJECTIVES 4
DISCUSSION 4
Methods and Procedures 4
QUALITY ASSURANCE 4
LABORATORY PROCEDURES 4
FIELD PROCEDURES 5
HEALTH AND SAFETY 5
ASSESSMENT ACTIVITIES 5
Soil and Groundwater Assessment 5
SOIL ASSESSMENT 5
GROUNDWATER ASSESSMENT 6
INTERIM SOURCE REMOVAL ACTIVITIES 6
Soil Excavation 6
Results of Analyses 7
Transportation and Disposal 7
CONCLUSIONS AND RECOMMENDATIONS 7

List of Figures

Figure 1: Site Location Map
Figure 2: Site Map
Figure 3: Soil Sample Location Map
Figure 4: Groundwater Sample Location Map
Figure 5: Source Removal Site Map

List of Tables

Table 1: TVA-FID Screening Results
Table 2: Soil Analytical Results
Table 3: Groundwater Analytical Results

List of Appendices

Appendix A: Lakeland Laboratory Certification
Appendix B: Photographic Documentation
Appendix C: Laboratory Analytical Results
Appendix D: Well Construction and Development Logs, Groundwater Sampling Logs, and Equipment Calibration Logs
Appendix E: Non-Hazardous Waste Manifest and Weight Ticket

INTRODUCTION

American Compliance Technologies Inc. (A·C·T) is pleased to present the results of the interim source removal action completed at Boggy Ranch Creek Golf Course located on 8th Street, in Orlando, Orange County, Florida (Figure 1). The location of the interim source removal activities was a surface stain located at the northeast border of site as shown on Figure 2.

Previous Assessment Activities

Previous to interim source removal activities, Terraine Environmental Consulting (Terraine) submitted an Operable Unit 2 Closure Activities Report on March 22, 2007. The report describes three (3) areas of concern: Stain-1, Shed, and Runoff. A·C·T was contracted to further assess and conduct an interim source removal actions only at Stain-1 location.

Stain-1 is described as surface staining of an unknown substance and quantity with a strong petroleum odor. Laboratory analyses conducted from soil samples collected from six (6) inches, two (2) feet, and four (4) feet below land surface (bls) revealed all soil samples collected had significant hydrocarbon contamination.

Terraine attempted to remove the contaminated soil from the Stain-1 location; but due to the extent of the contamination, the excavation was discontinued after the removal of one (1) 55-gallon drum of material. Terriane recommended further investigation of this contaminated area.

PURPOSE AND OBJECTIVES

The intent of this report is to document the excavation and removal of the petroleum-impacted soil were successful and demonstrates no groundwater impacts exist in this location of the site.

DISCUSSION

The following discussion describes A·C·T's systematic process of interim source removal activities. It identifies methods used in the investigation and it provides the documentation of the collected data.

Methods and Procedures

Quality Assurance

As part of the implementation of our work plan, A·C·T performed planned tasks in strict conformance with Florida Department of Environmental Protection (FDEP) "Standard Operation Procedures for Field Activities". Our samples were analyzed using a laboratory that met compliance criteria of the National Environmental Laboratory Accreditation Program (NELAP) administered by the Florida Department of Health (FDOH).

Laboratory Procedures

Lakeland Laboratories, LLC was used in this investigation and is certified under the FDOH NELAP Certification No.: E84880 to conduct the analyses pertinent to this investigation. A copy of Lakeland Labs LLC Certification is provided in Appendix A.

Field Procedures

All sampling activities were completed in accordance with the FDEP Standard Operating Procedures (SOPs) (DEP-SOP-001/01 as amended). The interim source removal procedures described in this report were completed in accordance with Chapter 62-770.300(3)(a), Florida Administrative Code (F.A.C.), Petroleum Contamination Site Cleanup Criteria. Confirmatory soil samples were collected to meet the requirements of Chapter 62-770.300(3)(a) 4, F.A.C. Photographs of the field activities are included as Appendix B.

Health and Safety

The protection of on-site personnel, as well as the general public, through appropriate health and safety practices was an integral part in all work performed. A·C·T made every effort to ensure that personnel protection met the OSHA Health and Safety requirements contained in 29 CFR 1910.120. Work was performed in Level D Personal Protective Equipment. There were no health and safety incidents during the site evaluations.

ASSESSMENT ACTIVITIES

Soil and Groundwater Assessment

On November 6, 2007, A·C·T mobilized to area of investigation (Stain-1) and conducted a soil and groundwater assessment.

Soil Assessment

During the soil assessment, A·C·T collected nine (9) soil samples to determine the horizontal and vertical extent of the remaining impacted soil. The soil samples were collected using a properly decontaminated stainless steel hand auger at one (1) foot intervals to a depth of five (5) feet bls for soil vapor screening. The soil sample locations are shown on Figure 3.

Each soil sample was screened with a Toxic Vapor Analyzer fitted with a Flame Ionization Detector (TVA-FID) capable of detecting organic vapors to one (1) part per million (ppm). Soil organic vapor readings are summarized in Table 1.

During the assessment, three (3) soil samples were collected for laboratory analyses from soil sample locations representing the high (Sample No. 20857), medium (Sample No. 20858), and low (Sample No. 20859) TVA-FID readings. These samples were collected to correlate TVA-FID readings collected during the assessment with analytical data received from the laboratory.

The soil samples were labeled, packed in ice, and submitted under a chain of custody to Lakeland Laboratories LLC for analyses. The samples were analyzed for EPA Method 8260B for BTEX and MTBE, EPA Method 8270C for Polycyclic Aromatic Hydrocarbons (PAHs), and by the Florida Petroleum Range Organics (FL-PRO) Method for Total Recoverable Petroleum Hydrocarbons (TRPH).

The results of the laboratory analyzed soil samples indicated TRPH concentrations were above the Soil Target Cleanup Levels (SCTL's) listed in Chapter 62-777 F.A.C. in high sample (No. 20857) at a concentration of 14,300 milligrams per kilograms (mg/kg) and medium sample (No. 20858) at a concentration of 5,970 mg/kg. No other constituents of concern were detected in the analyses above their respective SCTL's. The soil analytical results are summarized in Table 2. Copies of the laboratory results and chains of custody are included in Appendix C.

Groundwater Assessment

During the soil assessment, the TVA-FID revealed elevated readings that extended to the water table, which was field measured at five and one-half (5.5) feet bls. To determine if this contamination extended into the groundwater table, A·C·T installed a temporary monitoring well (TMW-1) in the middle of the assessed Stain-1 location.

The monitoring well was assembled with a five (5) foot section of threaded two (2) inch diameter, 0.010 inch, PVC slotted screen with a bottom point and a five (5) foot section of threaded two (2) inch diameter PVC riser. The well assembly was placed into a prepared borehole to approximately seven (7) feet bls so that the screen would intersect the water table. As soon as the well assembly was centered in the borehole, a filter pack of clean 20/30 graded sand was poured around the well assembly from the bottom of the borehole to land surface to complete the construction of the temporary monitoring well.

After construction, the monitoring well was developed with a variable speed peristaltic pump until the evacuated fluids were clear and visibly free of sediment. The location of the temporary monitoring well is shown on Figure 4.

Prior to sampling, the well was purged, again with a variable-speed peristaltic pump, until a total of one (1) well volume was withdrawn from the monitoring well. Measurements of temperature, pH, specific conductance, dissolved oxygen, and turbidity were recorded every two (2) to three (3) minutes as purging continued until the readings demonstrated groundwater parameters had stabilized.

A groundwater sample (No. 20860) was then collected from the temporary monitoring well into laboratory supplied pre-cleaned containers and submitted on ice to Lakeland Laboratory under chain of custody and analyzed for the same constituents as the soil samples. The analytical results show that no constituents of concern were detected above the Groundwater Cleanup Target Levels (GCTLs) listed in Chapter 62-777, F.A.C. for any of the analyses performed.

Groundwater laboratory results are summarized in Table 3. Copies of the laboratory results and chains of custody are included in Appendix C. Copies of the Well Construction and Development Logs, FDEP Groundwater Sampling Logs, and Equipment Calibration Logs are included in Appendix D.

INTERIM SOURCE REMOVAL ACTIVITIES

Soil Excavation

On November 27, 2007, A·C·T scientists returned to the site to begin excavation of the impacted soils using a track mounted excavator. An A·C·T scientist guided the removal efforts using a TVA-FID. Based on the assessment results, soils with a net soil gas readings of 50 ppm or greater were deemed to be excessively contaminated and were removed and directly loaded into a dump truck for immediate transport to a soil treatment facility.

Soil gas samples were collected during excavation and screened with a TVA-FID at approximately every one (1) foot in depth as the removal progressed. The final excavation was approximately six and one-half (6.5) feet by six and one-half (6.5) feet and extended to a depth of approximately six (6) feet bls. The locations of the field screened samples in the excavation are shown on Figure 5 and the TVA-FID results are summarized in Table 1.

Soil confirmation samples were collected from each sidewall at an approximate depth of three (3) feet bls. No soil sample was collected at the bottom of excavation due to the excavation extending into the water table. Soil confirmation sample locations for the excavation are shown on Figure 5.

Results of Analyses

Analytical results confirm all contaminated soil in former Stain-1 location have been removed as all constituents of concern were detected either below their respective SCTL or below the laboratories method detection limits. Soil analytical data is summarized in Table 2 and copies of the laboratory analytical data and chains of custody are provided in Appendix C.

Transportation and Disposal

During the current removal effort, approximately 15 tons of contaminated soil was properly transported by A·C·T to the Clark Environmental Facility in Mulberry, for thermal treatment. The excavation was backfilled with approximately 11 cubic yards of clean fill material and compacted to the point of relatively unyielding. Copies of the Non-Hazardous Waste Manifests are included in Appendix E.

CONCLUSIONS AND RECOMMENDATIONS

Previous assessment and removal activities performed by Terraine, revealed soil contamination remained in the area designated as Stain-1. Due to the inability to successfully remove all impacted soil with one (1) drum, Terraine recommended further assessment was needed to determine the extent of soil and groundwater contamination at the site.

A·C·T was contracted to conduct the investigation of the extent of contamination and perform necessary remedial activities. During the assessment, soil samples revealed TRPH existed in the soils above the SCTLs; however, the groundwater sample results showed no constituents above their respective GCTL's. With this data, A·C·T believes that the appropriate remedy was source removal.

A·C·T mobilized to site on November 27, 2007 and began source removal activities. Following the removal, confirmatory soil samples were collected from the sidewalls, and results of the analyses of the samples demonstrated that concentrations were below their respective SCTL. These results confirm the removal of the petroleum impacted soils at the Stain-1 location was successful.

Based on these results and the observations made during the completion of this project, A·C·T believes that the interim source removal activities are complete and recommends "No Further Action" in accordance with Chapter 62-770.680 (1), F.A.C.

FIGURES

Orlando, Florida, United States

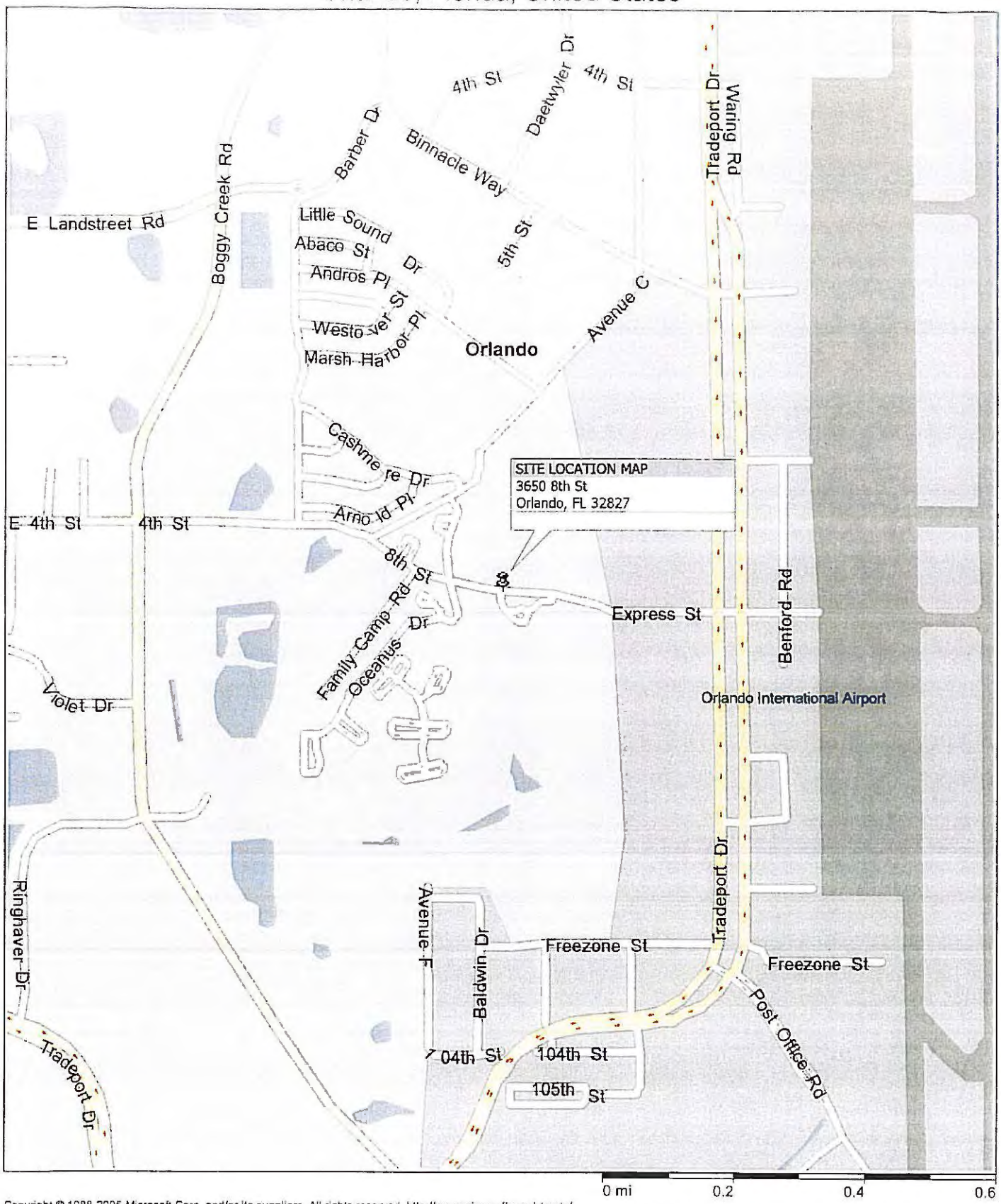

Copyright © 1988-2005 Microsoft Corp. and/or its suppliers. All rights reserved. http://www.microsoft.com/streets/
© 2004 NAVTEQ. All rights reserved. This data includes information taken with permission from Canadian authorities © Her Majesty the Queen in Right of Canada. © Copyright 2004 by TeleAtlas North America, Inc. All rights reserved.

Site Locations Map ***Boggy Ranch Creek Golf Course*** ***3650 8th Street*** ***Orlando, Orange County, Florida***	**A · C · T** AMERICAN COMPLIANCE TECHNOLOGIES, INC. Scientist • Engineers • Contractors 1872 West Main Street Bartow, Florida 33830 Phone (863) 533-2030 Fax (863) 534-1133 SCALE: See Above | PROJECT NO. 9832.01 | DRAWN BY: TW | Meadowbrke.dwg	FIGURE NO. 1	LEGEND NORTH

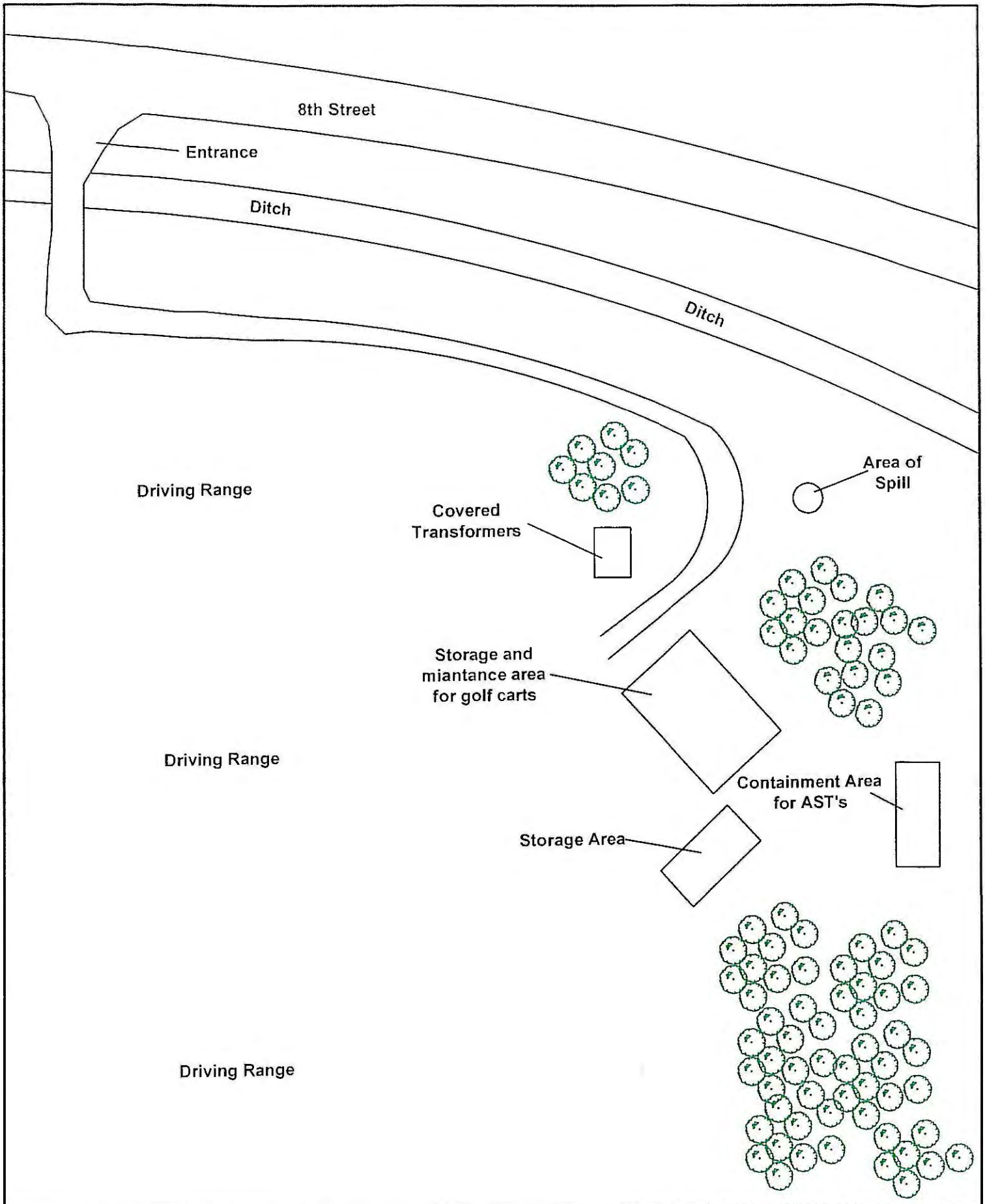

Site Map
Boggy Ranch Creek Golf Course
3650 8th Street
Orlando, Orange County, Florida

A · C · T
AMERICAN COMPLIANCE TECHNOLOGIES, INC.
Scientist • Engineers • Contractors
1675 West Main Street Bartow, Florida 33830 Phone (863) 533-2030 Fax (863) 534-1133

SCALE: See Above	PROJECT NO. 9540.01	DRAWN BY: TW	Providence.dwg

FIGURE NO.	LEGEND
2	NORTH

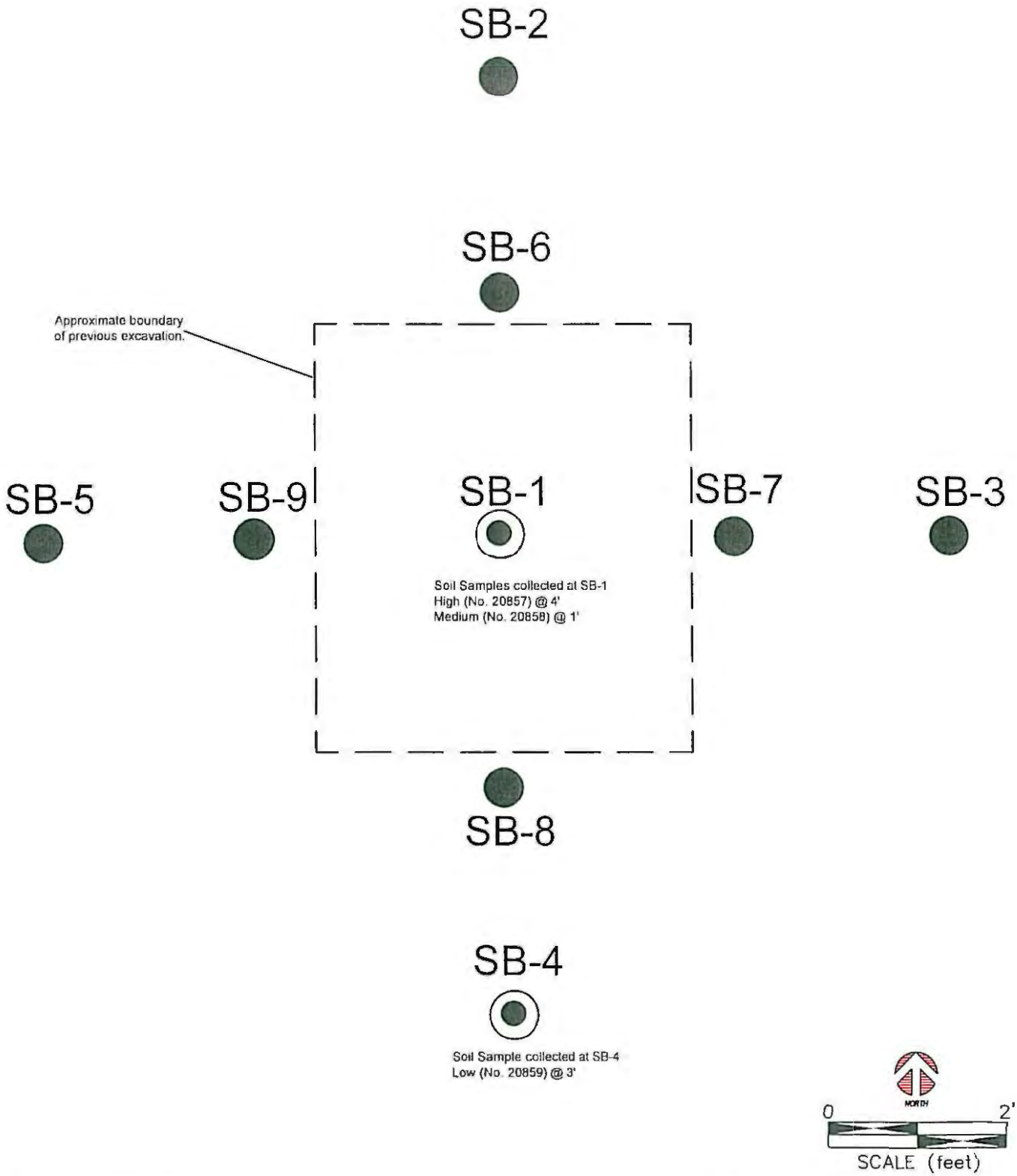

Soil Sample Location Map ***Boggy Creek Ranch Golf Course*** ***Soil and Groundwater Assessment*** ***November 6, 2007*** ***3650 8th Street*** ***Orlando, Orange County, Florida***	**A · C · T** AMERICAN COMPLIANCE TECHNOLOGIES, INC. *Scientist · Engineers · Contractors* 1875 West Main Street Bartow, Florida 33830 Phone (863) 533-2000 Fax (863) 534-1133 SCALE: 1 3/4" = 2' | PROJECT NO. 9632.01 | DRAWN BY: TW | Meadowbrks.dwg	FIGURE NO. 3	LEGEND Soil Boring Soil Sample Location

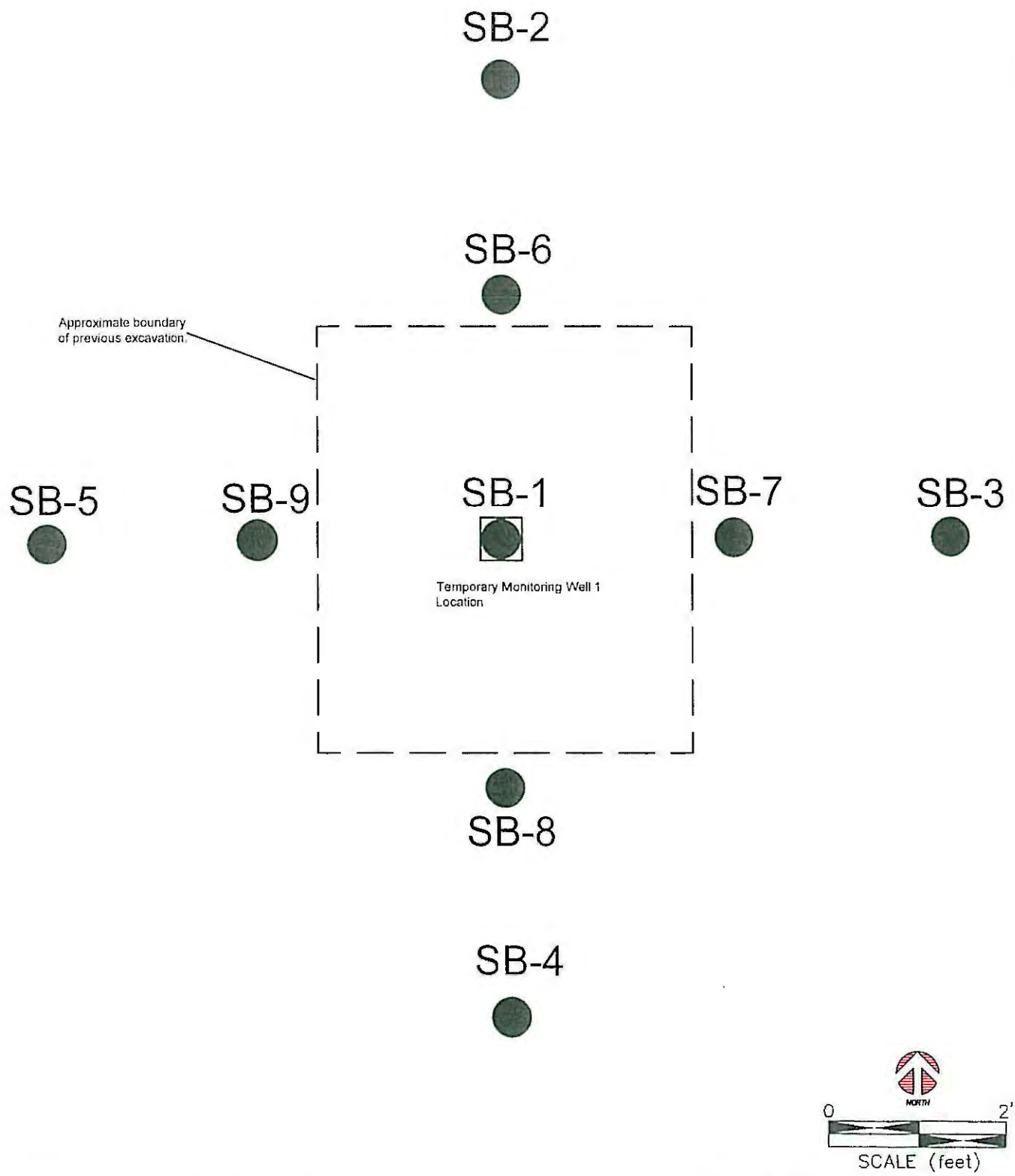

Groundwater Sample Location Map
Boggy Creek Ranch Golf Course
Soil and Groundwater Assessment
November 6, 2007
3650 8th Street
Orlando, Orange County, Florida

A · C · T

AMERICAN COMPLIANCE TECHNOLOGIES, INC.

Scientist • Engineers • Contractors

1675 West Main Street Bartow Florida 33830 Phone (863) 533-2030 Fax (863) 534-1133

SCALE: 1 3/4" = 2' | PROJECT NO. 9032.01 | DRAWN BY: TW | Meadowbrke.dwg

FIGURE NO.

4

LEGEND

Soil Boring

Temporary Monitoring Well

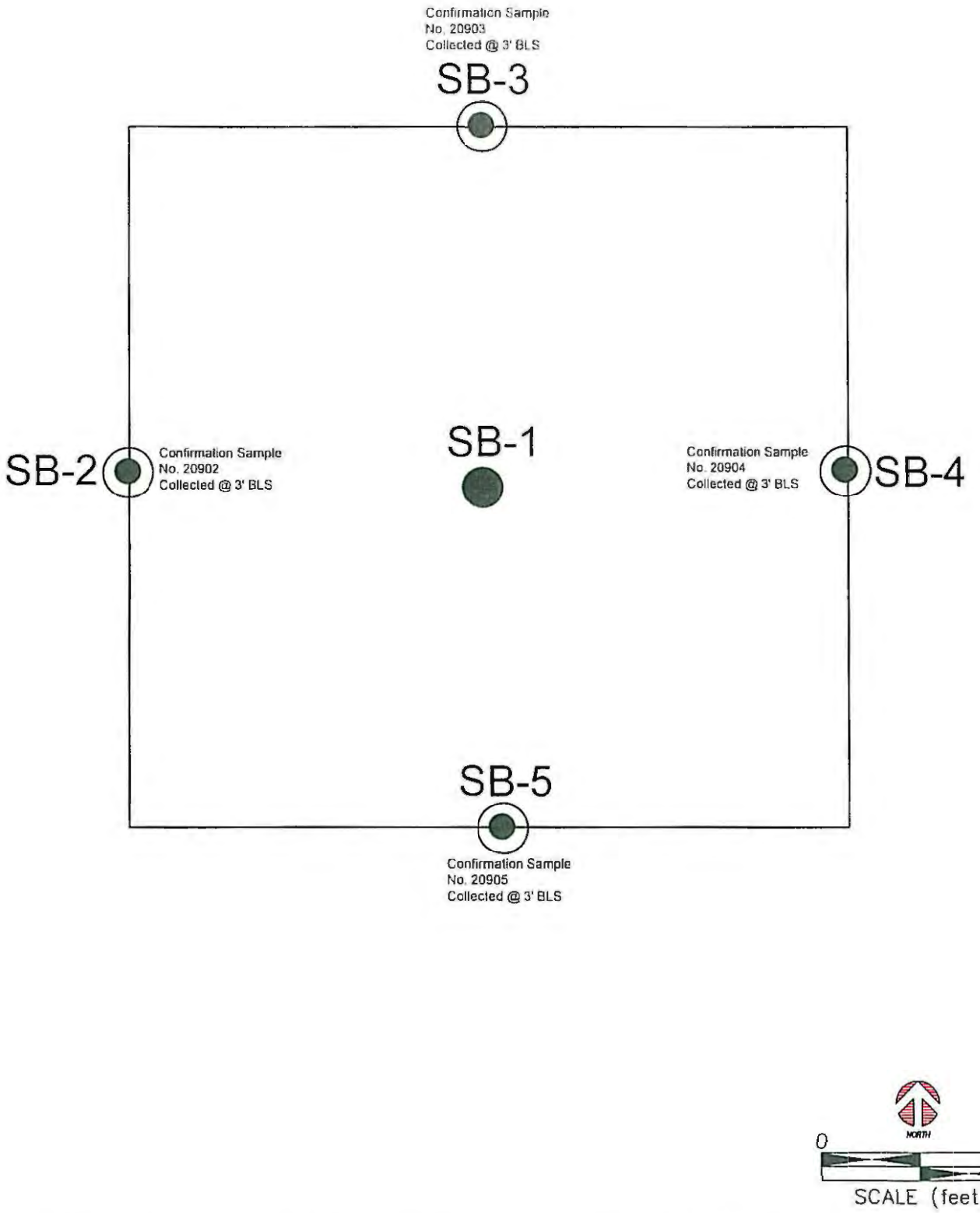

Source Removal Site Map Boggy Ranch Creek Golf Course Source Removal on November 27, 2007 3650 8th Street Orlando, Orange County, Florida	A · C · T AMERICAN COMPLIANCE TECHNOLOGIES, INC. Scientist · Engineers · Contractors 1875 West Main Street Bartow, Florida 33830 Phone (863) 533-2030 Fax (863) 534-1133 SCALE: 1 3/4" = 2' | PROJECT NO. 9532.01 | DRAWN BY: TW | Meadowbrke.dwg	FIGURE NO. 5	LEGEND Soil Boring Soil Sample Location

TABLES

TABLE 1
BOGGY RANCH CREEK GOLF COURSE
PROJECT NUMBER: 9632.100
OVA-FID SCREENING RESULTS
FOR ASSESSMENT ACTIVITIES
November 6, & 27, 2007

Facility Name: Boggy Ranch Creek Golf Course					Not Analyzed= NA
Water Table @ 5.5' BLS					PPM - Parts Per Million
SOIL BORING	DEPTH (FEET)	UNFILTERED (PPM)	FILTERED (PPM)	NET (PPM)	COMMENTS
November 6, 2007					
1	1	<1	197.30	197.30	Dark Brown to Black, Course, Sub-Angular, Dry Petroleum Odor
1	2	<1	333.00	333.00	
1	3	<1	368.00	368.00	
1	4	<1	424.00	424.00	Dark Brown to Black, Course, Sub-Angular, Moist to Wet, Petroleum Odor
1	5	13.11	415.00	401.89	
2	Surface	<1	<1	<1	Dark Brown to Black, Course, Sub-Angular, Dry No Odor
2	1	<1	<1	<1	
2	2	<1	<1	<1	
2	3	<1	<1	<1	
2	4	<1	<1	<1	Light Brown to Tan, Course, Sub-Angular, Dry, No Odor
2	5	<1	<1	<1	
3	Surface	<1	<1	<1	Dark Brown to Black, Course, Sub-Angular, Dry No Odor
3	1	<1	<1	<1	
3	2	<1	<1	<1	
3	3	<1	<1	<1	
3	4	<1	<1	<1	Light Brown to Tan, Course, Sub-Angular, Dry, No Odor
3	5	<1	<1	<1	
4	Surface	<1	2.32	2.32	Dark Brown to Black, Course, Sub-Angular, Dry No Odor
4	1	<1	<1	<1	
4	2	<1	<1	<1	
4	3	<1	<1	<1	
4	4	N/A	N/A	N/A	No samples were collected from 4 to 5 feet, due to an obstruction
4	5	N/A	N/A	N/A	
5	Surface	<1	<1	<1	Dark Brown to Black, Course, Sub-Angular, Dry No Odor
5	1	<1	<1	<1	
5	2	<1	<1	<1	
5	3	<1	<1	<1	
5	4	<1	<1	<1	Light Brown to Tan, Course, Sub-Angular, Dry, No Odor
5	5	<1	<1	<1	
6	Surface	<1	<1	<1	Dark Brown to Black, Course, Sub-Angular, Dry No Odor
6	1	<1	<1	<1	
6	2	<1	<1	<1	
6	3	<1	<1	<1	
6	4	<1	<1	<1	Light Brown to Tan, Course, Sub-Angular, Dry, No Odor
6	5	<1	<1	<1	
7	Surface	<1	<1	<1	Dark Grey, Course, Sub-Angular, Dry, No Odor
7	1	<1	<1	<1	
7	2	<1	<1	<1	
7	3	<1	<1	<1	
7	4	<1	<1	<1	Pale Yellow, Fine, Angular, Moist to Wet, No Odor
7	5	<1	<1	<1	
8	Surface	14.48	<1	14.48	Dark Grey, Course, Sub-Angular, Dry, No Odor
8	1	9.36	<1	9.36	
8	2	3.63	<1	3.63	
8	3	3.67	<1	3.67	
8	4	<1	<1	<1	Pale Yellow, Fine, Angular, Moist to Wet, No Odor
8	5	<1	<1	<1	
9	Surface	<1	<1	<1	Dark Grey, Course, Sub-Angular, Dry, No Odor
9	1	<1	<1	<1	
9	2	<1	<1	<1	
9	3	<1	<1	<1	
9	4	<1	<1	<1	Pale Yellow, Fine, Angular, Moist to Wet, No Odor
9	5	<1	<1	<1	

BOGGY RANCH CREEK GOLF COURSE
PROJECT NUMBER: 9632.100
OVA-FID SCREENING RESULTS
FOR ASSESSMENT ACTIVITIES
November 6, & 27, 2007

Facility Name: Boggy Ranch Creek Golf Course					Not Analyzed= NA
Water Table @ 5.5' BLS					PPM - Parts Per Million
SOIL BORING	DEPTH (FEET)	UNFILTERED (PPM)	FILTERED (PPM)	NET (PPM)	COMMENTS
November 27, 2007					
1	1	52.92	0.00	52.92	Petroleum Odor, No Staining
1	2	147	10.86	136.14	Petroleum Odor, No Staining
1	3	126	0.00	126.00	Petroleum Odor, No Staining
1	4	360	25.82	334.18	Petroleum Odor, No Staining
1	5	101	<1	101.00	Petroleum Odor, No Staining
1	6	2.26	<1	2.26	No Odor, No Staining
2	1	<1	<1	<1	No Odor, No Staining
2	2	<1	<1	<1	No Odor, No Staining
2	3	1.10	<1	1.10	No Odor, No Staining
2	4	<1	<1	<1	No Odor, No Staining
2	5	<1	<1	<1	No Odor, No Staining
2	6	<1	<1	<1	No Odor, No Staining
3	1	30.12	<1	30.12	No Odor, No Staining
3	2	11.62	4.86	6.76	No Odor, No Staining
3	3	1.15	0.00	1.15	No Odor, No Staining
3	4	46.11	29.41	16.70	No Odor, No Staining
3	5	<1	<1	<1	No Odor, No Staining
3	6	<1	<1	<1	No Odor, No Staining
4	1	<1	<1	<1	No Odor, No Staining
4	2	<1	<1	<1	No Odor, No Staining
4	3	<1	<1	<1	No Odor, No Staining
4	4	5.92	4.01	1.91	No Odor, No Staining
4	5	<1	<1	<1	No Odor, No Staining
4	6	<1	<1	<1	No Odor, No Staining
5	1	<1	<1	<1	No Odor, No Staining
5	2	<1	<1	<1	No Odor, No Staining
5	3	1.86	<1	1.86	No Odor, No Staining
5	4	<1	<1	<1	No Odor, No Staining
5	5	<1	<1	<1	No Odor, No Staining
5	6	<1	<1	<1	No Odor, No Staining

TABLE 2

SOIL ANALYTICAL RESULTS

November 6 & 27 2007

Facility Name: Boggy Ranch Creek Golf Course

Not Analyzed= NA
Analytical Results = ug/L (ppb)

Sample ID and Location	Sample Date	Benzene	Toluene	Ethylbenzene	Total Xylenes	MTBE	Naphthalene	1-Methylnaphthalene	2-Methylnaphthalene	FL-PRO
No. 20857 @ SB-1	11/6/2007	<1.0	<1.0	0.001 I	<1.0	<1.0	<1.0	<1.0	<1.0	**14, 300 D**
No. 20858 @ SB-1	11/6/2007	<1.0	<1.0	<1.0	<1.0	<1.0	<1.0	<1.0	<1.0	**5,970 D**
No. 20859 @ SB-4	11/6/2007	<1.0	<1.0	<1.0	<1.0	<1.0	<1.0	<1.0	<1.0	<1.0
No. 20902 @ SB-2	11/27/2007	<1.0	<1.0	<1.0	<1.0	<1.0	<1.0	<1.0	<1.0	6.23
No. 20903 @ SB-3	11/27/2007	<1.0	<1.0	<1.0	<1.0	<1.0	<1.0	<1.0	<1.0	6.14
No. 20904 @ SB-4	11/27/2007	<1.0	<1.0	<1.0	<1.0	<1.0	<1.0	<1.0	<1.0	7.04
No. 20905 @ SB-5	11/27/2007	<1.0	<1.0	<1.0	<1.0	<1.0	<1.0	<1.0	<1.0	4.29
Residential SCTL		**1.2**	**7,500**	**1,500**	**130**	**4,400**	**55**	**200**	**210**	**460**
Leachability		**0.007**	**0.5**	**0.6**	**0.2**	**0.09**	**1.2**	**3.1**	**8.5**	**340**

Notes:

SCTL's refer to Soil Cleanup Target Levels listed in Chapter 62-777, F.A.C.

"D" Samples were diluted due to targets detected over the highest point of the calibration curve, or due to matrix interference

Bolded and shaded Values exceed an SCTLs

TABLE 3

GROUNDWATER ANALYTICAL RESULTS

November 6, 2007

Facility Name: Boggy Ranch Creek Golf Course

Not Analyzed= NA

Analytical Results = ug/L (ppb)

Sample ID and Location	Sample Date	Benzene	Toluene	Ethylbenzene	Total Xylenes	MTBE	Naphthalene	1-Methyl naphthalene	2-Methyl naphthalene	FL-PRO
TMW-1 Sample No. 20860	11/6/2007	<1.0	<1.0	<1.0	<1.0	<1.0	<1.0	<1.0	<1.0	1,090
Groundwater Cleanup Target Level (GCTL)		1	40	30	20	20	14	28	28	5,000
Natural Attenuation Default Concentration (NADC)		100	400	300	200	200	140	280	280	50,000

Notes:

GCTL refers to Target Levels listed in Chapter 62-777, F.A.C.

NADC refers to Concentrations listed in Chapter 62-777, F.A.C.

APPENDIX A

LAKELAND LABORATORIES CERTIFICATION

FLORIDA DEPARTMENT OF HEALTH

State of Florida

Department of Health, Bureau of Laboratories

This is to certify that

E84880
LAKELAND LABORATORIES, L.L.C.
1910 HARDEN BOULEVARD
LAKELAND, FL 33803

has complied with Florida Administrative Code 64E-1,
for the examination of Environmental samples in the following categories

NON-POTABLE WATER - EXTRACTABLE ORGANICS, NON-POTABLE WATER - PESTICIDES-HERBICIDES-PCB'S, NON-POTABLE WATER - GENERAL CHEMISTRY, NON-POTABLE WATER - METALS, NON-POTABLE WATER - VOLATILE ORGANICS, SOLID AND CHEMICAL MATERIALS - EXTRACTABLE ORGANICS, SOLID AND CHEMICAL MATERIALS - PESTICIDES-HERBICIDES-PCB'S, SOLID AND CHEMICAL MATERIALS - GENERAL CHEMISTRY, SOLID AND CHEMICAL MATERIALS - METALS, SOLID AND CHEMICAL MATERIALS - VOLATILE ORGANICS

Continued certification is contingent upon successful on-going compliance with the NELAC Standards and FAC Rule 64E-1 regulations. Specific methods and analytes certified are cited on the Laboratory Scope of Accreditation for this laboratory and are on file at the Bureau of Laboratories, P. O. Box 210, Jacksonville, Florida 32231. Clients and customers are urged to verify with this agency the laboratory's certification status in Florida for particular methods and analytes.

EFFECTIVE July 01, 2007 THROUGH June 30, 2008

Max Salfinger, M.D.
Chief, Bureau of Laboratories
Florida Department of Health
DH Form 1697, 7/04
NON-TRANSFERABLE E84880-05-7/1/2007
Supersedes all previously issued certificates

APPENDIX B

PHOTOGRAPHIC DOCUMENTATION

FRAME 1: VIEW OF STAINED AREA BEFORE TERRAINE EXCAVATED A 55-GALLON DRUM LOOKING NORTHWEST.

FRAME 2: VIEW OF STAINED AREA AFTER TERRIANE EXCAVATED ONE (1) 55-GALLON DRUM LOOKING SOUTHEAST.

FRAME 3: VIEW OF STAINED AREA AFTER TERRIANE EXCAVATED ONE (1) 55-GALLON DRUM LOOKING NORTHEAST.

FRAME 4: PHOTOGRAPH OF INITIATING THE EXCAVATION LOOKING SOUTHWEST.

FRAME 5: PHOTOGRAPH OF EXCAVATION ACTIVITIES LOOKING SOUTH.

FRAME 6: PHOTOGRAPH OF EXCAVATION ACTIVITIES LOOKING SOUTH.

FRAME 7: PHOTOGRAPH OF FINAL EXTENT OF EXCAVATION LOOKING SOUTH.

FRAME 8: PHOTOGRAPH OF BACK FILLING THE EXCAVATION LOOKING SOUTHWEST.

FRAME 9: PHOTOGRAPH OF SITE RESTORATION OF EXCAVATED AREA LOOKING SOUTHWEST.