UH1000 T0313

32501.005
03.04.05.0001
N00204.AR.000410
NAS PENSACOLA
5090.3a

PHASE II
CONTAMINATION ASSESSMENT/
REMEDIAL ACTIVITIES
INVESTIGATION WORK PLAN — GROUP L
NAVAL AIR STATION PENSACOLA
PENSACOLA, FLORIDA

Army Rubble Disposal Area (Site 4)
Borrow Pit (Site 5)
Fort Redoubt Rubble Disposal Area (Site 6)
Brush Disposal Area (Site 16)

August 1992

Prepared for:

DEPARTMENT OF THE NAVY
SOUTHERN DIVISION
Naval Facilities Engineering Command
2155 Eagle Drive, P.O. Box 10068
Charleston, South Carolina 29411-0068

Contract Number N62467-88-C-0200

ecology and environment, inc.
316 SOUTH BAYLEN STREET, PENSACOLA, FLORIDA 32501, TEL. (904) 435-8925
International Specialists in the Environment

recycled paper

TABLE OF CONTENTS

Section		Page
1	INTRODUCTION	1-1
2	SITE DESCRIPTION	2-1
	2.1 Site 4 - Army Rubble Disposal Area	2-1
	2.2 Site 5 - Borrow Pit	2-1
	2.3 Site 6 - Fort Redoubt Rubble Disposal Area	2-5
	2.4 Site 16 - Brush Disposal Area	2-5
3	SITE HISTORY	3-1
	3.1 Site 4 - Army Rubble Disposal Area	3-1
	3.2 Site 5 - Borrow Pit	3-1
	3.3 Site 6 - Fort Redoubt Rubble Disposal Area	3-2
	3.4 Site 16 - Brush Disposal Area	3-2
4	CLIMATOLOGY	4-1
5	BIOLOGICAL RESOURCES	5-1
	5.1 Regional Biological Resources	5-1
	5.1.1 Terrestrial	5-1
	5.1.2 Aquatic	5-4
	5.2 Site-Specific Biological Resources	5-9
6	SURFACE WATER HYDROLOGY	6-1
	6.1 General Occurrence and Significance of Surface Water	6-1
	6.2 Site-Specific Surface Water Hydrology	6-2

[Bold items enclosed in brackets denote *changes* to last version of document]

Table of Contents (Cont.)

Section		Page
7	PHYSIOGRAPHY AND HYDROGEOLOGY	7-1
	7.1 Physiography and Regional Eydrogeology	7-1
	7.1.1 Physiography	7-1
	7.1.2 Regional Eydrogeology	7-1
	7.1.2.1 Surficial/Sand-and-Gravel Aquifer	7-1
	7.1.2.2 Intermediate System	7-4
	7.1.2.3 Floridan Aquifer System	7-5
	7.2 Site Eydrogeology	7-5
8	PROJECT MANAGEMENT PLAN	8-1
9	SITE MANAGEMENT PLAN	9-1
10	HEALTH AND SAFETY PLAN	10-1
11	QUALITY ASSURANCE PROJECT PLAN	11-1
12	AERIAL PHOTOGRAPH ANALYSIS	12-1
13	UTILITIES SURVEY	13-1
14	FIELDWORK METHODOLOGY	14-1
	14.1 Phase I--Field Screening	14-1
	14.1.1 Physical Survey	14-[2]
	14.1.1.1 Overall Physical Reconnaissance	14-[2]
	14.1.1.2 HNu/OVA Surface Emissions Survey and Particulate Air [Screening]	14-(3)
	14.1.1.3 Habitat/Biota Survey	14-[3)

0000000 recycled paper

[Bold items enclosed in brackets denote changes to last version of document]

ecology and environment

Table of Contents (Cont.)

Section	Page
14.1.2 Geophysical Survey	14-3
14.1.3 Analytical Screening	14-[7]
14.1.3.1 Laboratory Analyses	14-[7]
14.1.4 Hydrologic Assessment	14-[10]
14.2 Phase 11--Characterization	14-[11]
14.2.1 Surface Water and Sediment Sampling	14-[12]
14.2.2 Soil Sampling	14-[16]
14.2.3 Shallow Monitoring Well Installation and Development	14-[16]
14.2.4 Groundwater Sampling	14-[19]
14.2.5 Hydrologic Assessment	14-[19]
14.2.6 Air Sampling	14-[20]
14.3 Phase 111--Extent Delineation	14-[20]
14.3.1 Biota Sampling	14-[20]
14.3.2 Soil Sampling	14-[20]
14.3.3 Shallow Monitoring Well Installation and Development	14-(20)
14.3.4 Intermediate and Deep Monitoring Well Installation and Development	14-[20]
14.3.5 Groundwater Sampling	14-(21)
14.3.6 Hydrologic Assessment	14-[21]
14.3.7 Air Sampling	14-[21]
14.4 Phase IV--Extent Delineation	14-[21]
14.5 Topographic Survey and Base Map	14-[22]
14.6 Field Quality Assurance/Quality Control	14-[22]
14.6.1 Documentation	14-[22]
14.6.2 Field Quality Assurance/Quality Control Samples	14-[22]
14.7 Decontamination and Waste Management Procedures	14-[22]
14.7.1 Decontamination Procedures	14-(22)
14.7.2 Waste Management Procedures	14-[23]

[Bold items enclosed in brackets denote changes to last version of document]

Table of Contents (Cont.)

Section		Page
15	LABORATORY QUALITY ASSURANCE/QUALITY CONTROL	15-1
16	GROUNDWATER MODELING	16-1
17	TREATABILITY STUDY	17-1
18	BASELINE RISK ASSESSMENT	18-1
	18.1 Contauinant Identification	18-2
	18.2 Exposure Assessment	18-2
	18.3 Toxicity Assessment	18-3
	18.4 Risk Characterization	18-3
19	FEASIBILITY STUDY	19-1
	19.1 Screening of Applicable Remedial Technologies	19-1
	19.2 Assessment of Applicable Remedial Technologies	19-2
	19.3 Risk Assessment	19-2
	19.4 Development and Evaluation of Remedial Action Alternatives	19-2
	19.5 Selection of Recommended Remedial Action Alternatives	19-2
	19.6 Feasibility Study Report	19-3
20	REPORT	20-1
21	DOCUMENT REVISION	21-1
22	PROJECT MANAGEMENT	22-1
23	PROJECT SCHEDULE	23-1
24	REFERENCES	24-1

0000007

recycled paper

[Bold items enclosed in brackets denote changes to last version of document]

ology and environment

Table of Contents (Cont.)

Appendix

A SITE-SPECIFIC SAFETY PLANS A-1

B SITE-SPECIFIC QUALITY ASSURANCE PROJECT PLANS B-1

C THREATENED AND ENDANGERED FLORA AND FAUNA ASSOCIATED WITH NAS PENSACOLA C-1

[Bold items enclosed in brackets denote changes to last version of document]

LIST OF TABLES

Table		Page
14-1	Phase I Sampling and Analytical Requirements--Group L	14-8
14-2	Phase II Sampling and Analytical Requirements--Group L	14-[14]

[Bold items enclosed in brackets denote **changes** to last version of **document**]

LIST OF ILLUSTRATIONS

Figure		Page
2-1	Location Map NAS Pensacola Sites 4, 5. 6. and 16	2-2
2-2	Site Map NAS Pensacola Site 4	2-3
2-3	Site Map NAS Pensacola Sites 5 and 6	2-4
2-4	Site Map NAS Pensacola Site 16	2-7
14-1	Tentative Soil Boring and Temporary Monitoring Well Locations. Site 4--Phase I	14-4
14-2	Tentative Soil Boring and Temporary Monitoring Well Locations. Sites 5 and 6--Phase I	14-5
14-3	Tentative Soil Boring and Temporary Monitoring Well Locations. Site 16--Phase I	14-6
14-4	Tentative Soil Boring and Shallow Monitoring Well Locations. Site [16]--Phase II	14-[13]
14-5	Tentative Soil Boring and Shallow Monitoring Well Locations. Site [4]--Phase II	14-[17]
14-6	Tentative Soil Boring and Shallow Monitoring Well Locations. Sites [5 and 6]--Phase II	14-[18]
23-1	Phase I Project Schedule.. Group L	23-2
23-2	Phase II Project Schedule.. Group L	23-3
23-3	Phase III Project Schedule.. Group L	23-4
23-4	Phase IV Project Schedule.. Group L	23-5

[Bold items enclosed in brackets denote changes to last version of document]

1. INTRODUCTION

The purpose of this work plan is to outline the procedures and methodologies to be used in conducting a Contamination Assessment/ Remedial Activities Investigation at the Army Rubble Disposal Area (Site 4), the Borrow Pit (Site 5), the Fort Redoubt Rubble Disposal Area (Site 6), and the Brush Disposal Area (Site 16) located at the Naval Air Station (NAS) in Pensacola, Escambia County, Florida. This work plan has been prepared by Ecology and Environment, Inc., (E & E) for the Southern Division, U.S. Navy, Naval Facilities Engineering Command, under Contract No. N62467-88-C-0200. The work plan has been developed based on information and file documents provided by the Navy and on information gathered by E & E during preliminary site inspections conducted in January 1989.

E & E has developed a phased approach for performing the NAS Pensacola site investigations. Phase I (Field Screening) is directed toward identifying the principal area(s) and primary contaminants of concern at a site, thereby providing a mechanism for focusing the sampling and analytical efforts during subsequent phases of the investigation. Phase II (Characterization) is directed toward the formal confirmation and quantification of the full spectrum of site contaminants (if any), thereby allowing determination whether further investigation is warranted. Thus, the necessity of implementing phases III and IV (Extent Delineation) will be dependent on the results of phases I and 11. Phases III and IV, if required, will be directed not only toward fully identifying the horizontal and vertical extents of contamination, but also toward providing the quantitative data base necessary to support the screening and evaluation of potential remedial alternatives. The main objectives/advantages of this phased approach are as follows:

[Bold items enclosed in brackets denote changes to last version of document]

- Efficient identification of those sites where environmental contamination has actually occurred as a result of past and/or present operations, thereby allowing non-contaminated sites to be eliminated from the program in the most environmentally sound, cost-effective, and timely manner possible;

- Focused placement of sampling locations and focused selection of analytical parameters in later phases of the investigation, thereby allowing full characterization of site contamination in the most environmentally sound, cost-effective, and timely manner possible; and

- Early screening of potential remedial alternatives, which, in turn, allows critical parameters necessary to the evaluation of these alternatives to be incorporated into the analytical program in later phases of the investigation.

It is anticipated that some of the NAS Pensacola sites may not require investigation beyond Phase II and hence will comprise Contamination Assessment-type investigations. On the other hand, sites which have documented contamination will likely require the additional phases of work, and will therefore comprise a full-scale Comprehensive Environmental Response, Compensation, and Liability Act (CERCLA) Remedial Investigation (RI)/Feasibility Study (FS). For simplicity, the investigations for all NAS Pensacola sites will be referred to as contamination assessment/remedial activities investigations. The final results of site investigations that do not require study beyond Phase II will be incorporated into a contamination assessment report. If appropriate, these sites will be recommended for no further action. [Unless a determination is made that an RI is required for a site, the tasks described in this work plan under the sections "Groundwater Modeling," "Treatability Study," "Baseline Risk Assessment," and "Feasibility Study" will not be required.) The final results of site investigations that require work beyond Phase II will be incorporated into an RI report, which will provide all the information necessary for the development and completion of an FS.

0000011 recycled paper

[Bold items enclosed in brackets denote changes to last version of document].

ecology and environment

2. SITE DESCRIPTION

2.1 Site 4 - Army Rubble Disposal Area

Site 4 occupies an approximately 150- by 800-foot area located southeast of Forrest Sherman Field and immediately north of Building 3260 (see figures 2-1 and 2-2). The area immediately south and east of the site comprises buildings, concrete pads, and a roadway. The southern portion of the site has been developed and includes a portion of Building 3581, Building 3578, and a large concrete pad. The northern portion of Site 4 contains two small buildings (buildings 2657 and 1994), and the remaining area is undeveloped and vegetated with grass. Surface elevations at the site average 30 feet above mean sea level (MSL). Surface soils are sandy and well drained. Surface runoff at the site is most likely directed from the paved areas into ditches that are found along the roadways. Rapid precipitation infiltration occurs on the nonpaved areas. There are no groundwater monitoring wells in the vicinity of Site 4; however, municipal supply well No. 3 is located approximately 1 mile east-northeast of the site. The nearest surface water body is Sherman Inlet, located approximately 2,000 feet south of the site. Pensacola Bay is located approximately 2,200 feet southeast of the site.

2.2 Site 5 - Borrow Pit

Site 5 is located southeast of the Forrest Sherman Field eastern end zone and immediately east of Building 3221 (see figures 2-1 and 2-3). The site occupies an area approximately 650 by 800 feet and is bordered on the north and the south by wooded areas and on the east by NAS Pensacola Site 6 (Fort Redoubt Rubble Disposal Area). The entire Site 5 area is unpaved and sparsely vegetated. Surface soils consist mainly of well drained quartz sands. Land surface elevations around the perimeter

[Bold items enclosed in brackets denote changes to last version of document]

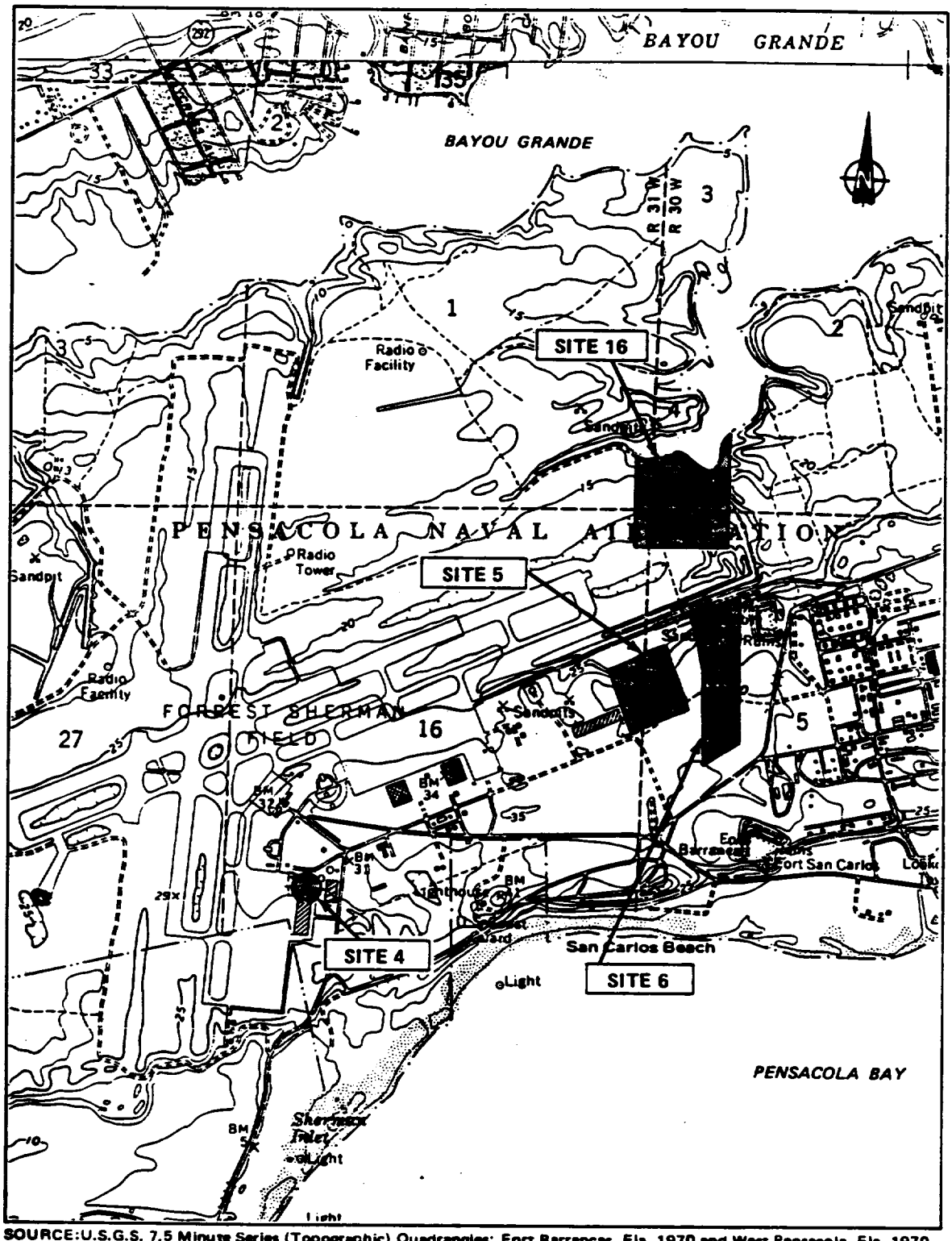

SOURCE: U.S.G.S. 7.5 Minute Series (Topographic) Quadrangles: Fort Barrancas, Fla. 1970 and West Pensacola, Fla. 1970, Photorevised 1987.

SCALE

0 — 1 MILE

0 .5 1 KILOMETER

Figure 2–1 LOCATION MAP – NAS PENSACOLA SITES 4, 5, 6 AND 16.

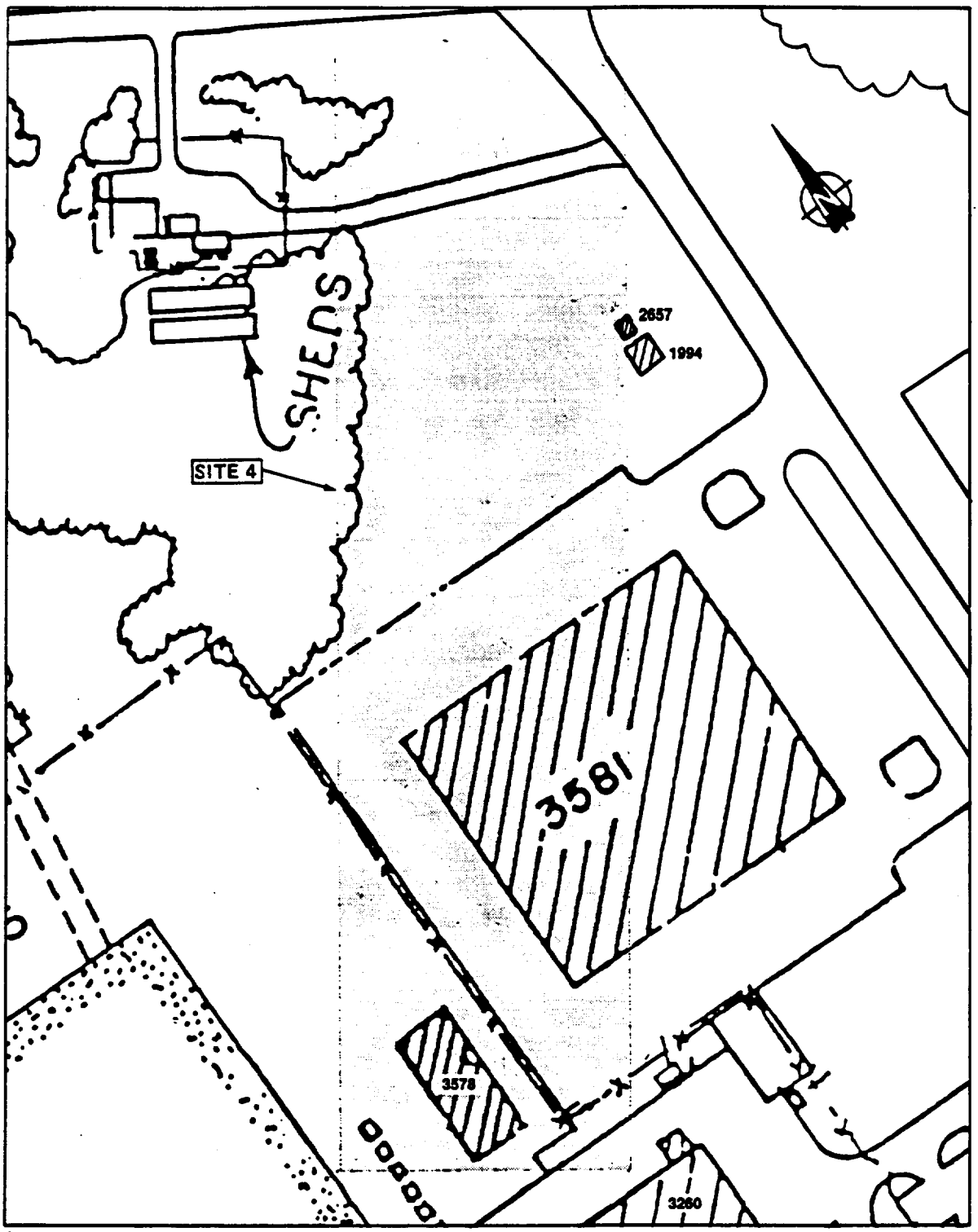

SOURCE: U.S. Naval Air Station, Pensacola, Florida,

SCALE

0 50 100 200 FEET

KEY: Building

Figure 2-2 SITE MAP — NAS PENSACOLA SITE 4

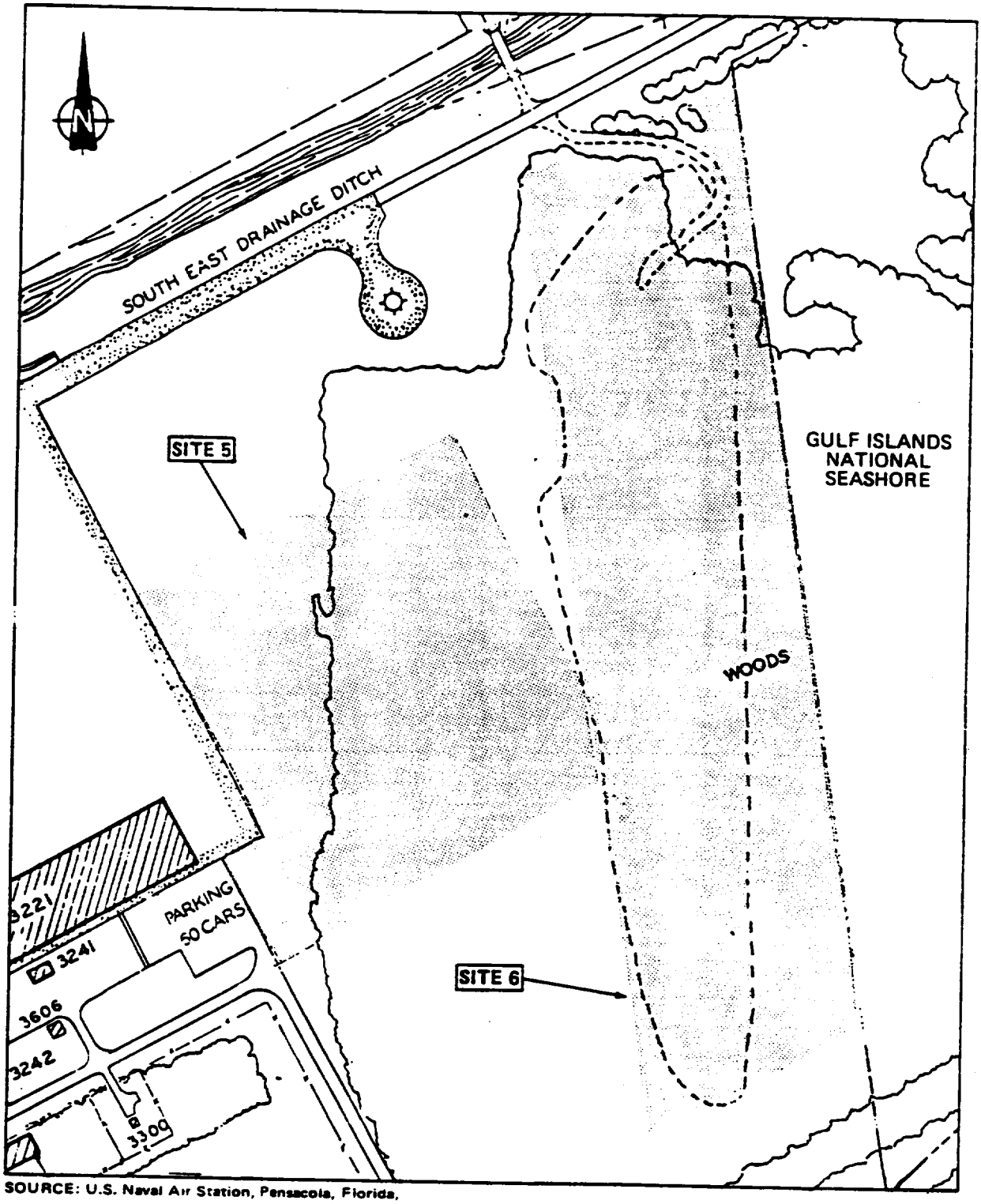

SOURCE: U.S. Naval Air Station, Pensacola, Florida.

SCALE

0 250 500 FEET

KEY:

Building

Figure 2-3 SITE MAP — NAS PENSACOLA SITES 5 AND 6

0000013

of the site are approximately 30 feet above MSL. The E & E site reconnaissance team estimated that the borrow pit was approximately 1 foot below natural grade; consequently, surface elevations in the borrow pit may be slightly less than around the perimeter. Although the preliminary site reconnaissance team was unable to determine general site slope, it is likely that surface runoff is retained on site due to the borrow pit depression. There are no groundwater monitoring wells in the vicinity of Site 5; however, municipal supply well No. 3 is located approximately 1,000 feet southeast of the site. The nearest surface water body is Pensacola Bay, which is located approximately 0.5 mile south of Site 5.

2.3 Site 6 - Fort Redoubt Rubble Disposal Area

The Fort Redoubt Rubble Disposal Area is located approximately 2,000 feet southeast of the easternmost extension of Forrest Sherman Field (see figures 2-1 and 2-3). The site occupies an area which measures approximately *450* feet by 1,650 feet and is bounded by the Southeast Drainage Ditch to the north, heavily wooded areas to the east and south, and NAS Pensacola Site 5 to the west. Concrete and asphalt rubble, scrap wood, brush piles, metal, plastic, and other debris cover much of the site. Vegetation, consisting of common weeds and grasses, covers areas where there is no debris. There are no paved areas on site. Land surface elevations at the site range between 25 and 30 feet above MSL. Surface soils on site consist of well drained quartz sands. Surface runoff from the site is probably negligible given that the surface soils at the site are well drained, the site is relatively flat, and rubble and debris present on site do not allow for sheet flow. There are no groundwater monitoring wells in the vicinity of Site 6; however, municipal supply well No. 3 is located approximately 800 feet southeast of the site. The nearest surface water body is Pensacola Bay, which is located approximately 0.5 mile south of Site 6.

2.4 Site 16 - Brush Disposal Area

Site 16 occupies approximately 30 acres of a sparsely vegetated open field immediately northeast of the Forrest Sherman Field eastern end

zone (see figures 2-1 and 2-4). The site is bordered on the north by an arm of Bayou Grande, on the east by woods and on the south by more open fields. A small drainage ditch which empties into Bayou Grande is located in the northeast quadrant of the site. This ditch most likely drains the eastern portion of the site. The site is relatively flat; however, in the immediate vicinity of the drainage ditch and Bayou Grande, the site slopes toward these surface water bodies. Land surface elevations on site are approximately 20 feet above MSL. Surface soils are mainly composed of well drained quartz sands. There are no monitoring wells in the vicinity of Site 16; hovever, municipal supply well No. 3 is located approximately 2,500 feet southeast of the site. The nearest body of surface water is Bayou Grande, which borders the northern edge of Site 16.

0000014 recycled paper ecology and environment

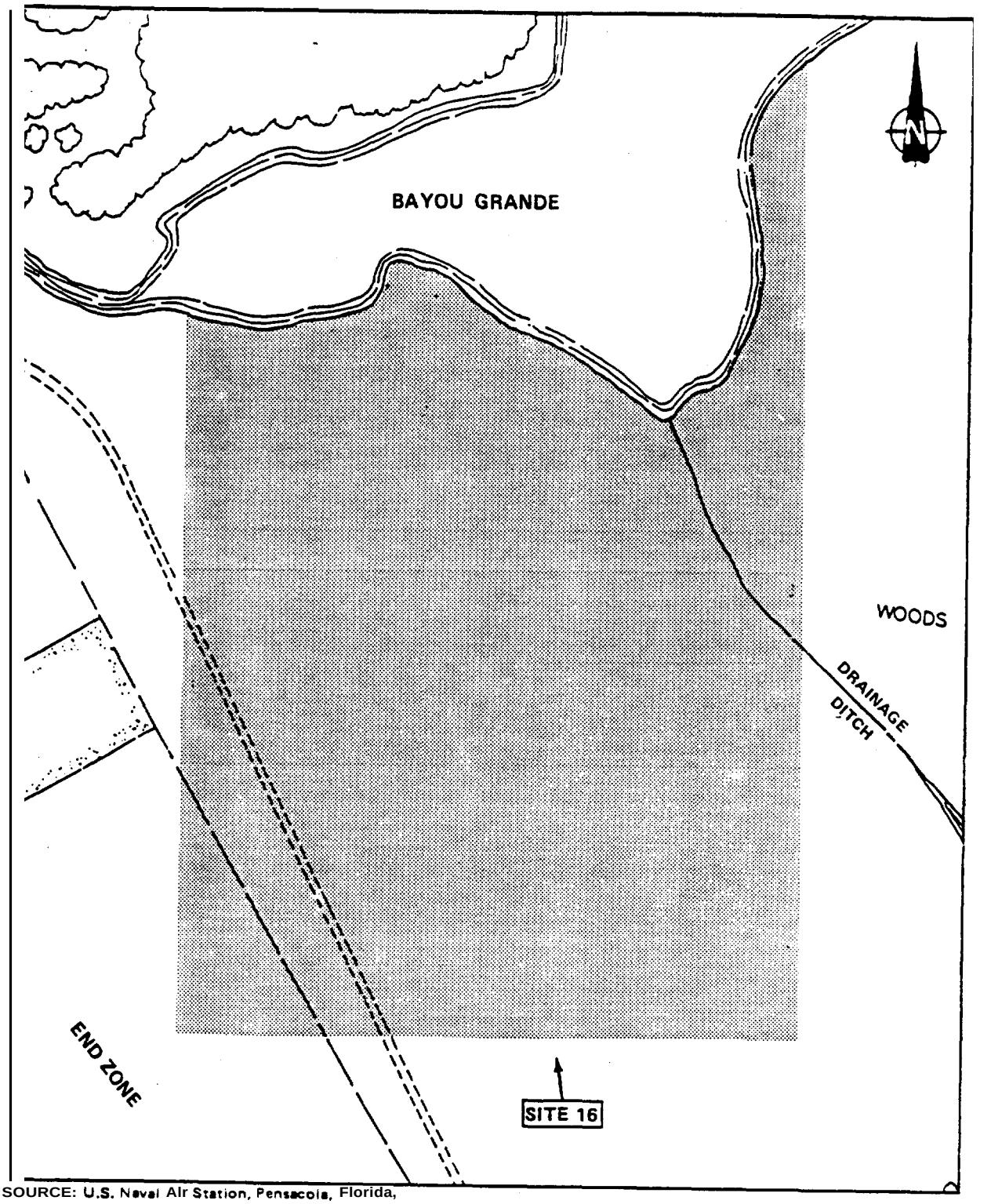

SOURCE: U.S. Naval Air Station, Pensacola, Florida,

SCALE

0 250 500 FEET

KEY:

Building

Figure 2-4 SITE MAP — NAS PENSACOLA SITE 16

3. SITE HISTORY

3.1 Site 4 - Army Rubble Disposal Area

In the early 1950s the old U.S. Army (Army) barracks at Fort Barrancas were demolished. The rubble, which included timber, pipes, mattresses, and other wastes, was disposed of at Site 4 (Naval Energy and Environmental Support Activity [NEESA] 1983).

In June 1983, an Initial Assessment Study (IAS) of 29 potentially contaminated sites was completed by NEESA at NAS Pensacola. NEESA investigators conducted field inspections, reviewed historical records, and conducted personnel interviews to determine whether Site 4 presented a threat to human health or the environment. In the IAS report, NEESA concluded that Site 4 had not been a site of hazardous waste disposal, that the materials disposed of on site had not been incinerated, that the site did not pose a threat to human health or the environment, and that further investigation of the site was not necessary.

To date, no samples have been collected at Site 4 and no further investigation of the site has occurred.

3.2 Site 5 - Borrow Pit

In 1976 the Borrow Pit was cleared and soils were removed for use as cover material at the Sanitary Landfill (Site 1) located approximately 1 mile to the northeast (NEESA 1983).

Site 5 was one of the 29 sites included in the IAS investigation (see Section 3.1). Based on interviews of personnel, field inspections, and a review of historical records, NEESA determined that no hazardous waste

had been disposed of on Site 5, the site did not pose a threat to human health or the environment, and further investigation of the site was unnecessary.

During a preliminary site reconnaissance conducted in January 1989, E & E team members noted that the site remained unvegetated. Samples have never been collected at the site and no further investigation of the area has occurred.

3.3 Site 6 - Fort Redoubt Rubble Disposal Area

Between 1973 and 1982, Site 6 was used for the disposal of concrete and asphalt rubble, scrap wood, brush, metal, plastics, and other debris (NBESA 1983). In 1983 as part of the IAS, NEESA conducted a historical investigation of the site and reported that building rubble containing asbestos also may have been disposed of at the site. Based on their findings, NEESA reported that any asbestos-laden materials present at the site were buried and that no other hazardous substances were ever disposed of on site. Consequently, NEESA concluded that the site did not pose a threat to human health or the environment, and no further investigation of the site was necessary.

Environmental samples have never been collected at Site 6 and no further investigation of the site has occurred.

3.4 Site 16 - Brush Disposal Area

The Brush Disposal Site was used between the late 1960s and 1973 for the disposal of pruning and tree trimming refuse. As reported in the IAS report (see Section 3.1), NEESA reviewed aerial photographs taken prior to 1951. This review indicated that a portion of the site may have been used by the Army for garbage incineration and ash disposal. NEESA found no evidence of any chemical usage by the Army during the time they occupied the base. A visual inspection of the site conducted by NEESA during the same investigation revealed that only brush, tree limbs, and several pieces of metal were present at the site. The IAS report does not state the source of the metal waste. No evidence of hazardous waste disposal was found at Site 16.

0000016 recycled paper

[Bold items enclosed in brackets denote changes to last version of document]

ecology and environment

A preliminary site reconnaissance conducted by E & E in January 1989 revealed that all refuse had been removed from the site, leaving no evidence of prior disposal practices. However, during a subsequent site visit in March 1990, E & E personnel observed burned and charred debris along the drainage ditch located on the site.

To date, no samples have been collected at Site 16 and no other investigations have occurred.

[Bold items enclosed in brackets denote changes to last version of document]

4. CLIMATOLOGY

NAS Pensacola is located in an area that typically experiences a mild, subtropical climate. This climate is a result of the latitude (approximately 30° North) and the stabilizing effect of the adjacent Gulf of Mexico (Wolfe ~~et al.~~ 1988). The average annual temperature ranges from 55° Fahrenheit (F) in the winter to 81° F in the summer. Although the annual temperature range is fairly stable, actual daily values can be more extreme, ranging from less than 7° F in the winter to more than 102° F in the summer. Thunderstorms occur during approximately half the days during the summer months and can cause a 10° to 20° F drop in temperature within only a few minutes (Wolfe et al. 1988).

Precipitation rates in the NAS Pensacola vicinity are relatively high with an average annual rainfall of approximately 60 inches. Rainfall amounts are highest in July and August during almost daily thunderstorms (averaging seven inches per month) and lowest during spring and fall (averaging four inches per month; Kennedy 1982). High intensity thunderstorms are common, producing as much as 3 to 4 inches of rainfall during a single hour. Evaporation rates are also highest in the summer months; therefore, potential recharge from heavy summer rains is reduced. Spring and fall rains are generally less intense but longer in duration, producing less surface runoff and higher rates of infiltration and net recharge.

Wind velocities are generally moderate except during thunderstorms (Carlisle 1960). Prevailing winds are northerly during the winter and southerly during the summer. An ocean-land temperature differential produces a daily clockwise rotation of the surface wind direction near

the coast, commonly known as the sea-breeze effect (Flood and Associates 1978). Hurricanes and tornadoes are infrequent but can cause substantial damage to the nearshore environment. Six hurricanes have passed within 50 miles of Pensacola since 1980.

[Bold items enclosed in brackets denote *changes* to last version of document]

0900018

recycled paper

ecology and environment

5. BIOLOGICAL RESOURCES

The NAS Pensacola facility consists of approximately 5,800 acres and encompasses approximately 15 terrestrial and aquatic habitats. The majority of the land on the eastern side of the facility is developed for military use or is designated as a historical or cultural resource. However, the NAS Pensacola installation has approximately 3,500 acres in natural or seminatural (plantation) condition, primarily in the western portion of the facility.

5.1 Regional Biological Resources

5.1.1 Terrestrial

Vegetation. The primary vegetated communities of the NAS Pensacola facility can be considered one of two types: north Florida coastal strand communities, and sand pine scrub communities. The north Florida coastal strand communities are stabilized coastal dunes with a sand substrate, vegetatively characterized by the plants Uniola paniculata (sea oats), Hydrocotyle bonariensis (beach pennywort), Ipomoea stolonifera (beach morning-glory), Coccoloba uvifera (sea grape), Quercus geminata (twin live oak), and the stunted shrubs species Yucca aloifolia (yucca), Opuntia, and Cereus. This community type has been ranked by the Florida Natural Areas Inventory (FNAI) as locally restricted and vulnerable to extinction due to developmental activities. This community type can have three to five distinct habitat types (Wolfe et al. 1988).

The sand pine scrub community is a more upland coastal community characterized by coastal dune formations from an older geologic age with deep, fine, white sand substrate and the plants Pinus clausa (sand

[Bold items enclosed in brackets denote changes to last version of document)

pine), Quercus spp. (scrub *oak* species, geminata, champanii, myrtifolia, and inopina), Cladonia species, and Ceratiola ericoides (rosemary). This community type has been ranked by FNAI as imperiled statewide because of its rarity and because of its vulnerability to extinction due to some artificial or biological factor. This community type can have three to five distinct habitats (Wolfe et al. 1988).

Tvo other community types may be found in the western portions of the NAS Pensacola facility. These are flatwoods and sandhill vegetative communities. Flatwoods vegetation occupies areas which were ocean bottoms in recent geologic times. Primary overstory vegetation is dominated by Pinus palustris (longleaf pine), Pinus elliottii (slash pine), and Serenoa repens (saw palmetto). Platwoods communities also occupy areas of low depressions and small creeks and drainage courses, but the overstory vegetation is usually replaced by Taxodium ascendens (pond cypress), Cliftonia omonophylla (black titi), Cyrilla racemiflora (swamp titi), and other hydric or riparian species. Open moist savannah areas within flatwoods are dominated by the herbaceous plants Pinguicula spp. (butterwort), Sarracenia spp. (pitcher-plants), Uticularia spp. (bladderworts), Polygala spp. (milkworts), and Drosera spp. (sundews; Wolfe et al. 1988).

Sandhill communities are found in dry soils which are lower in fertility than flatwoods soils. The overstory of this community type is dominated by Pinus palustris (longleaf pine), Quercus laevis (turkey *oak),* Q. aarilandica (bluejack *oak),* Q. stellata (post *oak),* and Q. falvata (southern red *oak).* The understory is dominated by Diospyros virginiana (wild persimmon) and Crataegus lacrimata (Pensacola hawthorn). The more abundant herbaceous plants found in moist areas are Pteridium aquilinum (bracken fern) and Aristida stricta (wire grass). These habitats were verified with walk-through surveys and ground truthing by the Navy in March 1986 (Navy 1986).

Freshvater Wetland Vegetation. Much of the geological material underlying the NAS Pensacola facility is deep, porous sand often containing relatively impermeable clay lenses. In combination with high

annual rainfall, this geologic condition causes the formation of small areas of perched groundwater. In areas with relatively steep slopes, groundwater seepage escapes into well-defined stream channels called steepheads as found near Site 30. In gently sloping areas, the presence of perched groundwater conditions results in the formation of wetland bogs, as found near Sherman Field. Wetland or seepage bogs are characterized by herbaceous plant species as described in the sections above for flatwoods and sandhill communities. Most of these communities and other vegetative communities east of Sherman Field have been considerably altered by development on the base that has changed surface and/or groundwater flow (NEESA 1983).

Shrub bogs are found within flatwoods, downslope of herbaceous bogs. These evergreen bogs are dominated by Cliftonia monophylla (black titi), and/or Cyrilla racemiflora (swamp titi). Associated species include Clethra almifolia (sweet pepperbush), Ilex cassine (dahoon holly), and Lyonia spp. (fetterbushes; Wolfe ~~et al~~. 1988).

Intermittent streams found on NAS Pensacola have lost most of the original vegetation associated with this habitat. For example, at Site 30, the stream that empties the small swamp into Bayou Grande has lost a considerable amount of vegetation along the stream banks and near Bayou Grande as a result of base development. In areas unaffected by development, hardwoods dominate the canopy around the stream. Such species as Magnolia virginiana (sweetbay), Illicum floridanum (star anise), and ~~Smilax bona-nox~~ (spiked cat brier) are dominants of seepage or steephead streams (Wolfe ~~et al~~. 1988).

Biota surveys must be conducted for any wetland or stream habitat that is influenced by a site to determine which specific flora and fauna may be affected by site activities.

Birds. A literature search reveals 250 possible bird species associated with the area. Thirteen of these species are endangered, and seven are species of concern (see Appendix C). In March 1986, the Navy conducted a survey and found 23 species of birds on the NAS Pensacola facility.

[Bold items enclosed in brackets denote changes to last version of document]

The Navy recorded moderate size rookeries of the great blue heron and found large numbers of nesting osprey in the southwestern portions of the NAS Pensacola facility. Because of the large number and diversity of habitats found around the facility and considering that the survey was conducted during a predominantly nonmating season, it is likely that there are more species of birds using the facility and surrounding waters as feeding and nesting sites than have been found.

Reptiles and Amphibians. During the 1986 survey conducted by the Navy, only four out of a possible 30 species of reptiles and amphibians associated with the area were identified on the NAS Pensacola facility, none of which are endangered. A recent check of the FNAI files confirms that the presence'of the gopher tortoise (Gopherus polyphemus) can most likely be found in suitable habitats on the western portions of the facility (see Appendix C). Host of the reptiles and amphibians that may be found on the facility can be expected to use the surface water bodies in some stage of their life cycle. Any contamination of surface water bodies can be detrimental to existing populations of reptiles and amphibians utilizing that water body.

5.1.2 Aquatic

Freshwater. Little is known of the flora and fauna inhabiting the streams, swamps, and bogs found on NAS Pensacola. These habitats may have been significantly altered for drainage control and base development. Some of the species associated with aquatic habitats are Semotilus atromaculatus (creek chub), Gambusia affinis (mosquitofish), and Etheostoma sp. (darters). Birds, mammals, reptiles, and amphibians that associate with aquatic habitats may also be found in and around those sites with surface waters (Volfe et al. 1988).

Coastal Wetlands. There are no reported coastal marshes or estuarine wetlands around the NAS Pensacola facility, principally along the low energy shores of Bayou Grande. The habitat type is usually dominated by saltmarsh cordgrass (Spartina alterniflora) or black needlerush (Juncus roemarianus). A biota survey of these and other potential habitat areas will be conducted to determine the extent of estuarine flora and fauna.

0000C20 recycled paper

[Bold items enclosed in brackets denote changes to last version of document]

and environment

Seagrass beds are reported to be present within Big Lagoon along the southwestern portion of the NAS facility. These grassbeds are composed primarily of Thalassia testudinum, Syringodium filiforme, and Halodule beaudettei. Seagrass beds in the area surrounding the facility have not been historically mapped, and very little is known of their composition, locality, or areal extent. Grass beds of unknown species composition extending along the north shore of Pensacola Bay in the 1950s disappeared by 1961. An examination of historical aerial photographs (see Section 12) may elucidate past distributions of seagrasses.

Plankton. The only existing study of the phytoplankton and zooplankton in the waters surrounding the NAS Pensacola facility was conducted by the Navy in March 1986. The phytoplankton has been characterized as low in productivity (as compared to other Gulf coast estuaries), and mainly dominated by the diatoms Navicula tripuncata, Bacteriastrum spp., Chaetocerus spp., Thalassionema nitzschoides, and Hemiaulus spp. The zooplankton is primarily dominated by Calonoid copepods and benthic invertebrate larvae. This study is very limited by the fact that samples were collected with undefined methods and only during the early spring. This sampling protocol does not define population fluctuations that are characteristic of low population abundances commonly found in estuaries during the summer months. Examination of the zooplankton data results in the same conclusions. It should be pointed out that any contamination entering Pensacola Bay from either groundwater or surface water sources may be accumulated in the invertebrate larvae that predominate most estuarine water bodies.

Benthos. Marine soft-sediment communities are found adjacent to the northern, eastern, and southern areas of the NAS Pensacola facility in Pensacola Bay. Although no intensive benthic surveys were conducted along the perimeter of the facility, surveys at nearby sites by the Florida Department of Environmental Regulation (PDER) and the Navy have described the benthic communities within Pensacola Bay as a whole. FDER collected benthic samples in most of Pensacola Bay and found that the sediments were dominated by polychaetes (Aricidea spp., Capitella

[Bold items enclosed in brackets denote changes to last version of document)

spp., various spionids, and Haploscoloplos spp.) and bivalves (Anodontia alba and Tellina spp.) during most of the year. FDER samples collected along the wastewater treatment plant outfall show a drastic drop in species abundance and diversity close to the sewage outfall (Navy 1986). This indicates that the benthic community might have been negatively influenced by the sewage outfall.

Samples collected by the Navy (1986) indicate a low density yet moderate diversity of benthic infaunal organisms when compared to other estuarine systems within and around the turning basin. A complete comparison of the Navy's data with other literature cannot be made at this time because their data are not given in numbers per unit area. However, the Navy's data reveal that very few deep dwelling organisms reside in the areas around the turning basin, and a lack of deep dwelling benthic organisms may be an indication of a benthic community under stressed conditions (Luckenbach et al. 1988).

Fish and Shellfish. Early studies of Pensacola Bay have identified 180 bony fish species and seven cartilaginous fish species (Cooley 1978). The 13 most abundant species were spot (Leiostomus xanthurus), pinfish (Lagodon rhoaboides), Atlantic croaker (Micropogonias undulatus), gulf menhaden (Brevoortia patronus), bay anchovy (Anchoa mitchilli), longspine porgy (Stenotus caprinus), silver perch (Bairdiella chrysoura), southern hake (Urophycis floridana), inshore lizardfish (Synodus foetens), gafftopsail catfish (Bagre marinus), sand seatrout (Cynoscion arenarius), and spotted hake (Urophycis regia; Heil 1988).

Fish diversity was highest in the more saline waters near the NAS Pensacola facility during spring and summer. In the less saline waters of East Bay, diversity was lowest in summer and highest during the winter months. Fish population density was the highest in the more saline waters, with peaks throughout the summer (Cooley 1978).

Moderate densities of blue crab (Callinectes sapidus), shrimp (Penaeus duorarum, P. setiferus, and P. aztecus), and oysters (Crassostrea virginica) have been collected throughout Pensacola Bay (Heil 1989).

[Bold items enclosed in brackets demote changes to last version of document]

Shrimp are caught in greater abundances near NAS Pensacola because of the higher salinities. Blue crabs and oysters are more readily caught in the East Bay area. In fact, the only legal shellfishing areas recognized by the Florida Department of Natural Resources (FDNR) are in the East Bay area. Scallops (Aequipecten irradians) are collected only within grassbed areas. No information is available at this time on where scallops are collected by the general public and how many are removed. The nearest seagrass beds to the NAS facility are located in Big Lagoon along the southwest portion of the facility.

Sport and Commercial Fishing. A moderate amount of commercial fishing occurs in Escambia County, accounting for 2% of the total Florida landings for 1980 to 1985 (U.S. Navy [Navy] 1986). The dominant finfish species in terms of total weight was the black mullet. The most economically important species of finfish was the red snapper. E & E examined the commercial landing data for Escambia County for 1987 and 1988 (Heil 1989) and found that the most important commercial species by weight were black mullet (24% of county landings), brown shrimp (21%), vermillion snapper (19.5%), red snapper (7.6%), porgies (4.7%), and amberjack (4%). Other less important commercial fish caught were Spanish mackerel, sand seatrout, black grouper, spotted seatrout, blue crab, and squid. These data, as well as the Navy's data, also suggest that a significant tuna fishery may be developing in the Pensacola Bay area (0 pounds landed in 1983; 1,582 pounds in 1987).

Sport fisheries data for the state of Florida are not available at this time due to the lack of a state saltwater fishing license (Heil 1989). A telephone survey conducted by the U.S. Fish and Wildlife Service ranks the spotted seatrout as a primary fish species sought by fisherman in 1987. Following this species were king mackerel, red drum, Spanish mackerel, groupers, red snapper, flounders, and sand seatrout. It is likely that the sport fishing catch equals or exceeds commercial landings for species sought by both interests (Navy 1986).

The estuarine system is a very important element in the life history of most of the commercial and sport fishing species sought. Between 65 and

90% of all commercially valuable fish species are estuarine dependent during some phase of their life cycle. Shrimp, blue crab, and shellfish are known to release larvae that feed in and around estuaries until settlement. During early life history stages, the juveniles reside within seagrass beds or other protected habitats until maturity. Any contamination of the water or sediments around NAS Pensacola could be detrimental to fish and shellfish population structure or could be accumulated by the organisms residing near the facility.

Marine Mammals. Few mammals have been sighted within the area of the NAS Pensacola facility; most of the 13 species of mammals reported for the northeastern Gulf of Hexico stay predominantly in Gulf waters. The Atlantic bottlenose dolphin (Tursiops truncatus), however, has been sighted regularly off the NAS Pensacola facility. Hanatees have been sighted irregularly, with one recent sighting in the area recorded by the FNAI in October 1988. A goosebeaked whale (Ziphius cavirostris) was reported stranded on Santa Rosa Island, and a pilot whale (Globicephala macrorhynchus) was found stranded on a beach near Pensacola (Navy 1986).

Although no surveys of marine mammals have been conducted, it can be assumed that they are quantitatively ranked as Uncommon to common in abundance within the waters surrounding the NAS Pensacola facility.

Threatened and Endangered Species. A number of threatened and endangered species (see Appendix C) have been identified in the vicinity of the NAS Pensacola facility. Many rare, threatened, and endangered species are associated with the wetland or bog habitats found on NAS Pensacola. A total of 57 occurrences for six plant species were recorded in an inventory conducted by FNAI (1988b) of the NAS Pensacola facility (see Appendix C). Most of these plants were found in the area around Sherman Field and habitats to the west. Any site remediation and, more importantly, any assessment of environmental endangerment must consider the water level requirements of rare and endangered plant species, the foraging activities of birds in the waters surrounding the NAS Pensacola facility, and nesting and feeding animals on the facility grounds. Complete biotic surveys may be necessary to determine the

[Bold items enclosed in brackets denote *changes* to last version of document]

0000022 recycled paper

ecology and environment

presence of threatened or endangered species and potential pathways of contamination to these species.

5.2 Site-Specific Biological Resources

Site 4 has been cleared of most vegetation to facilitate the construction of buildings, concrete pads, and a roadway. The few undeveloped areas support grass, which is periodically mowed, and scattered trees. Based on a review of National Wetland Inventory (NWI) maps, no wetlands are present on the site. The FNAI reports three occurrences of large-leaved jointweed (Polygonella macrophylla) in an area of sand pine located east of the southern extension of San Carlos Road, adjacent to the eastern boundary of Site 4. Various wildlife species utilize the habitat on and adjacent to the site for nesting, feeding, or as a travel corridor to the forested and emergent wetlands surrounding Sherman Inlet to the south. Typical biota include killdeer, grackles, mockingbird, field mice, snakes and lizards in the open area and bluejay, mourning dove, wrens, squirrels, and rabbits in the forested area. No aquatic habitats are present on Site 4.

Site 5 is almost entirely open land bounded by forested areas to the northeast and south. The open area supports sparse populations of grasses and weedy species; the forested portion is dominated by sand pine (Pinus Clansa). The forested habitat appears suitable for gopher tortoise and large-leaved jointweed, and, in fact, two occurrences of large-leaved jointweed have been documented by FNAI directly south of the southern boundary of the site. The forested area supports such birds as ruforis-sided towhee, brown thrasher, and eastern phoebe, along with squirrels, rabbits and other small mammals, snakes, lizards, tortoises, and frogs. Fauna typically utilize the habitat for foraging, nesting, and traveling between the open area and the forested portion on and adjacent to the site.

No wetlands have been identified on Site 5 from NWI maps. However, a small emergent wetland is located approximately 150 feet southeast of the southeastern corner of Site 5 and is contained within Site 6. No aquatic habitats exist on Site 5.

Site 6 consists of a disturbed area with abundant rubble and debris surrounded by a region dominated by sand pine. Typical weeds and grasses have become established around the debris. Insects, snakes, and rodents may utilize the rubble as nesting or den sites. Other animals, including squirrels and rabbits, may leave the forested area to forage among the grasses and weeds. Birds such as killdeer and meadowlark also prefer to feed in open lands. The disturbed area also serves as a travel corridor between the surrounding forested areas. The forested portion of Site 6 appears suitable for gopher tortoise and large-leaved jointweed.

Several wetlands are located on and adjacent to Site 6. A riverine wetland associated with the Southeast Drainage Ditch and a small emergent wetland in the southern portion of the site have been identified from NWI maps. A forested/scrub shrub wetland is located approximately 600 feet northeast of the Southeast Drainage Ditch, the northern boundary of the site. Also, a forested wetland is located approximately 350 feet north of the northern boundary of Site 6 (Southeast Drainage Ditch) and is contained within Site 16. No aquatic habitats exist on Site 6.

Site 16 consists of a combination of open, forested, wetland and aquatic habitats. The majority of the site is open land dominated by sparse populations of grasses and weedy species. Biota, including birds such as eastern meadowlark, killdeer, and crow, as well as mice and other small mammals, snakes, and lizards utilize this habitat for foraging and nesting. The open area also serves as a travel corridor between the forested portions on and adjacent to the site.

Forested areas of Site 16 are confined to the northeast and northwest corners bordering Bayou Grande and the southeast corner near the drainage ditch. These areas support populations of birds, such as mockingbird, cardinal, bluejay, and mourning dove; rodents, raccoons, and other small mammals; snakes; lizards; frogs; and turtles.

Three wetlands have been identified on Site 16 from NWI maps. A scrub shrub/emergent wetland is located in the northeastern corner of the site adjoining Bayou Grande. In addition, a forested wetland is located in the southeastern corner of the site adjoining the Southeast Drainage Ditch, which is itself a riverine wetland. Wading birds such as the great blue heron, and frogs, turtles, cottonmouths, copperheads, and water snakes utilize this aquatic habitat.

The most important habitat adjacent to Site 16 is Bayou Grande, an estuarine open water wetland with a variety of biological resources, which forms the northern boundary of the site. Also, a rather large forested/scrub shrub wetland is located approximately 400 feet to the southeast of the southeast corner of Site 16.

[Bold items enclosed in brackets denote changes to last version of document]

6. SURFACE WATER HYDROLOGY

6.1 General Occurrence and Significance of Surface Water

The NAS Pensacola facility is located on a coastal peninsula bounded by Bayou Grande to the north, Pensacola Bay to the south and east, and Big Lagoon to the southwest. Pensacola Bay and Big Lagoon are partially separated from the Gulf of Mexico by Santa Rosa Island and Perdido Key, both of which are barrier islands.

Surface soils consist primarily of permeable sands which allow rapid infiltration of precipitation. This direct infiltration limits stream formation and constitutes the major source of recharge to the underlying Sand-and-Gravel Aquifer.

There are no naturally occurring perennial streams on NAS Pensacola; however, there are approximately 10 naturally occurring intermittent streams and numerous artificial drainage pathways which include many stormwater outfalls. Discharge is mainly to the south into Pensacola Bay; however, some small intermittent streams discharge into Bayou Grande to the north from Sherman Field and Chevalier Field (U.S. Geological Survey [USGS] 1970a, 1970b).

The southwestern and northern portions of NAS Pensacola contain areas of freshwater wetlands. These are particularly sensitive areas formed by the intersection of the water table with the land surface. These systems are defined by and dependent upon a dynamic water-cycle, with periodic inundation and exposure corresponding to seasonal fluctuations in the water table.

The discharge of surface waters into Pensacola Bay, Bayou Grande, and the coastal wetland areas presents the potential for transport of contaminants into these systems. This could have a significant impact on seagrass and other sensitive plant communities, as well as on shell fishing, recreational fishing, and swimming in these coastal zones. Discharges, either through the surface water or groundwater, into wetland areas found on site could also have a significant impact on the biotic communities that are dependent on those habitats.

6.2 Site-Specific Surface Water Hydrology

Sites 4, 5, and 6 -- No surface water bodies are located on sites 4, 5, and 6 or in their immediate vicinity. The closest surface water body is Pensacola Bay, which is located approximately 2,200 feet southeast of Site 4; 2,500 feet south of Site 5; and 2,200 feet south of Site 6.

Site 16 -- Site 16 is bordered on the north by Bayou Grande. In addition, an approximately 400-foot section of the Southeast Drainage Ditch extends across the northeastern corner of the site and empties into Bayou Grande (see Figure 2-4). The ditch apparently drains the area around the eastern portion of Forrest Sherman Field. Pensacola Bay is located approximately 4,800 feet south of Site 16.

0000025 recycled paper

ecology and environment

7. PHYSIOGRAPHY AND HYDROGEOLOGY

7.1 Physiography and Regional Hydrogeology

7.1.1 Physiography

NAS Pensacola is located in the Gulf Coastal Lowlands Subdivision of the Coastal Plain Province physiographic division (Brooks 1981). The 5,800-acre facility is located on a peninsula bounded on the east and south by Pensacola Bay and Big Lagoon and on the north by Bayou Grande. The most prominent topographic feature on the peninsula is an escarpment or bluff which parallels the southern and eastern shorelines and on which Fort Barrancas was built. In the eastern portion of NAS Pensacola, the bluff runs north-south just to the west of Chevalier Field. Seaward of the escarpment is a nearly level marine terrace with surface elevations of approximately 5 feet above MSL. The central part of the peninsula, located landward of the escarpment, is a broad gently rolling upland area with surface elevations up to 40 feet MSL (USGS 1970a, 1970b). Sandy soils occur throughout the NAS Pensacola area. As a result, most of the rainfall infiltrates directly into the subsurface. Consequently there are few streams or surface water bodies on the peninsula.

7.1.2 Regional Hydrogeology

There are three principal hydrogeologic units of importance which underlie the NAS Pensacola. These are, in descending order, the Surficial Aquifer, the Intermediate System, and the Floridan Aquifer System.

7.1.2.1 Surficial/Sand-and-Gravel Aquifer

The Surficial Aquifer occurs from land surface to a depth of approximately 300 feet at NAS Pensacola and is composed of a sequence of

[Bold items enclosed in brackets denote changes to last version of document]

unconsolidated to poorly indurated clastic deposits (Wagner et al. 1984). In this portion of Florida, the Surficial Aquifer constitutes an important source of water supply and is called the Sand-and-Gravel Aquifer (Southeastern Geological Society [SEGS] 1986). [Based on the total dissolved solids (TDS) content of groundwater from wells that tap the Sand-and-Gravel Aquifer in southern Escambia County (Clemens et al. 1989), the groundwater is classified as Class G-1 (FDER 1988b).] The sediments making up this aquifer belong to all or part of the Pliocene to Holocene Series which, in this area, consist mainly of the Citronelle Formation overlain by a thin cover of marine terrace deposits. Given that the Sand-and-Gravel Aquifer is contiguous with land surface and recharge occurs principally by the direct infiltration of precipitation, the aquifer is particularly susceptible to contamination from surface sources. In the NAS Pensacola vicinity, the Sand-and-Gravel Aquifer is made up of three zones based on contrasting permeabilities. These zones are referred to as the surficial zone, the low permeability zone, and the main producing zone (Wilkins et al. 1985).

Surficial Zone. The surficial zone is contiguous with land surface and contains groundwater under water table or perched water table conditions. The results of numerous borings conducted at NAS Pensacola (Geraghty and Hiller, Inc. [G & M] 1984, 1986) indicate that the surficial zone ranges in thickness between 40 and 70 feet and consists of tan and brown, fine- to medium-grained quartz sand. Depth to the water table within the surficial zone is variable depending on location and ranges from less than 1 foot near surface water bodies to more than 20 feet in areas of higher elevation. In general, the direction of groundwater flow is controlled by the topography and by discharge to surface water bodies. Consequently, shallow groundwater in the surficial zone moves toward areas of lower elevation and/or the nearest surface water body. Overall, the surficial zone has a high permeability. Numerous aquifer (slug) tests and laboratory permeability tests conducted on wells in or sediments from the surficial zone at NAS Pensacola yielded hydraulic conductivity values ranging from 16 to 56 ft/day (G & M 1986). Horizontal groundwater flow velocities in the

surficial zone will depend on site-specific hydraulic conductivities and horizontal hydraulic gradients, however, velocities would generally be expected to be high.

Low Permeability Zone. Underlying the surficial zone is a zone of lower permeability sediments dominated by clay and silt-sized material. This zone is referred to as the low permeability zone. At NAS Pensacola, this zone is generally composed of gray to blue, sandy, silty, slightly fossiliferous (shelly) clay and clayey sand ranging in thickness from 8 to *40* feet (G & M 1984, 1986).

The results of laboratory permeability tests conducted on samples from this zone indicate that vertical hydraulic conductivities are low, ranging from 4.2×10^{-5} to 9.9×10^{-2} ft/day. Thus, the low permeability zone probably functions as a confining or semiconfining unit inhibiting the flow of groundwater between the surficial zone and the underlying main producing zone. The low permeability zone has been encountered in at least 16 borings at widely spread locations throughout NAS Pensacola (G & M 1984, 1986). Although additional boring or geophysical techniques would be required to confirm its presence at a given location, it is likely that this unit is ubiquitous at NAS Pensacola. Few, if any, wells are open to the low permeability zone at NAS Pensacola; thus, no information is available regarding groundwater flow direction.

Main Producing Zone. The bottom portion of the Sand-and-Gravel Aquifer is called the main producing zone and consists mainly of sand and gravel interbedded with thin beds of silt and clay. The depth at which the main producing zone is encountered is somewhat variable, ranging from 60 to approximately 120 feet below land surface (BLS) at NAS Pensacola. This zone generally has the highest permeability characteristics due to thicker and more persistent sand and gravel beds, and is tapped by most of the major wells in the Pensacola area (Wilkins ~~et al.~~ 1985). NAS Pensacola has three supply wells which produce water from this zone; however, due to high iron content in the water, the wells are infrequently used (G & M 1986). The principal sources of water for NAS

a.

Pensacola are wells located at Corry Field, approximately 3 miles to the north. The thickness of the main producing zone can be highly variable; however, it is estimated to be up to about 100 feet at NAS Pensacola. Insufficient data exist for wells open to the main producing zone at NAS Pensacola to determine direction of groundwater flov within this zone; however, the flow direction is assumed to be generally southward under ambient conditions. Pumpage of the supply wells would locally cause groundwater in this zone to flow toward the wells.

As a result of the overlying low permeability zone, groundwater within the main producing zone occurs under confined or semiconfined conditions. At one nested well location on NAS Pensacola (east of Building 648), the water level elevation in a well open to the main producing zone is approximately 7 feet lower than that in an adjacent well open to the surficial zone (G & H 1986). This indicates that a significant downward hydraulic gradient exists between these two zones. Thus, a considerable potential exists for vertical groundwater flow from the surficial to the main producing zone at this location. It is not known to what extent this potential exists elsewhere at NAS Pensacola.

7.1.2.2 Intermediate System

The lower limit of the Sand-and-Gravel Aquifer coincides with the top of a regionally extensive and vertically persistent hydrogeologic unit of much lower permeability. This unit is referred to as the Intermediate System. In the vicinity of NAS Pensacola, the top of the Intermediate System generally lies within the sediments termed Miocene Coarse Clastics or corresponds to the top of the Upper Hember of the Pensacola Clay and occurs at a depth of approximately 300 feet (Wilkins et al. 1985). In general, the Intermediate System consists of fine-grained sediments, and functions as an effective confining unit which retards the exchange of water between the overlying Sand-and-Gravel Aquifer and the underlying Floridan Aquifer System (SEGS 1986). The entire sequence is primarily poor to nonwater bearing. However, relatively thin beds of sand which exist within the unit may yield small quantities of water. In the NAS Pensacola area the Intermediate System is approximately 1,100 feet thick and is composed of the lower portion of the Hiocene Coarse

[Bold items enclosed in brackets denote changes to last version of document]

000027 recycled paper ecology and environment

Clastics, the Upper Member of the Pensacola Clay, the Escambia Sand Member of the Pensacola Clay, and the Lower Member of the Pensacola Clay, all of Miocene Age.

7.1.2.3 Floridan Aquifer System

Immediately underlying the Intermediate System and occurring at a depth of approximately 1,500 feet BLS at NAS Pensacola is the Floridan Aquifer System. The Floridan Aquifer in this area is composed of the Middle to Lower Miocene Chickasawhay Limestone and undifferentiated Tampa Stage Limestone. Groundwater within the Floridan Aquifer in this area is highly mineralized and is not used for water supply (Wagner *et al.* 1984).

7.2 Site Hydrogeology

Site 4 -- In the immediate vicinity of Site 4, the surficial zone of the Sand-and-Gravel Aquifer most likely occurs from land surface to a depth of approximately 50 feet BLS. Although no deep borings or monitoring wells have been completed in the immediate vicinity of the site, data from borings completed at various sites on NAS Pensacola indicate a general surficial zone thickness of approximately 50 feet. Furthermore, the surficial zone is known to thicken toward the western portion of the base. A 1984 G & M report provides drilling log data collected from borings drilled on NAS Pensacola prior to the 1984 Verification Study. Included in this report is information pertaining to a group of borings (boring group 10) which were completed approximately 1,500 feet east of Site 4. The lithologic description of cuttings from boring group 10 indicates that the surficial zone primarily comprises tan and brown, fine- to medium-grained quartz sand. Due to the absence of monitoring wells in the vicinity of the site, the exact depth from land surface to the water table and the direction of groundwater flow are unknown. However, the depth to groundwater in the site vicinity is estimated to be approximately 15 feet BLS. Furthermore, the proximity of Pensacola Bay to the site suggests that the direction of groundwater flow in the surficial zone is to the southeast.

As stated above, site-specific lithologic information was not available. Eovever, based on data collected from borings completed at other NAS Pensacola locations, it is assumed that the low permeability zone of the Sand-and-Gravel Aquifer occurs at a depth of approximately 50 feet BLS and extends to a depth of approximately 100 feet BLS (G & M 1984). Based on reported lithologic data from boring group 10 (G & M 1984), this zone would be expected to function as a confining or semiconfining unit restricting the flow of groundwater between the surficial zone and the main producing zone which underlies the unit. The direction of groundwater flow within the low permeability zone in the vicinity of Site 4 in unknown.

Based on data from NAS Pensacola supply well No. 3 (approximately 1 mile east of the site) and data from boring group 10, it is estimated that the top of the main producing zone occurs at approximately 100 feet BLS in the site vicinity. The direction of groundwater flow within the main producing zone at this site is not known; however, a generally southward flow is expected under ambient conditions.

Sites 5, 6, and 16 -- In the immediate vicinity of sites 5, 6, and 16, the surficial zone of the Sand-and-Gravel Aquifer occurs from land surface to depths of approximately 40 to 60 feet BLS. There is no site-specific lithologic information available for any of these sites: however, several monitoring wells have been installed on Site 1 (Sanitary Landfill), and, because of its proximity to sites 5, 6, and 16 (approximately 0.5 mile to the northeast), it is assumed that the geology and hydrogeology are similar.

Based on lithologic information collected during the installation of temporary monitoring wells at Site 1, the surficial zone of the Sand-and-Gravel Aquifer can be characterized as an off-white to yellow, reddish brown to brown, fine- to coarse-grained quartz sand that becomes an off-white to dark brown, fine- to coarse-grained quartz sand near the water table and decreases in grain size toward the south (E & E 1991). Water table conditions at Site 1 occur at varying depths ranging from 18 feet BLS in topographically higher areas to less than 1 foot in lower

0000028 recycled paper [Bold items enclosed in brackets denote changes to last version of document] ology and environment

areas (E & E 1991). However, based on this information, the average depth to water is estimated to be 15 feet BLS at sites 4, 5, and 6 and 10 feet BLS at Site 16. Water level data collected from the shallow wells installed at Site 1 indicate that groundwater flow in the surficial zone is generally to the north-northwest toward North Pond, Bayou Grande Pond, and Bayou Grande (E & E 1991). A similar flow direction is also probable at Site 16. However, because sites 5 and 6 lie further south and are centered roughly between Bayou Grande and Pensacola Bay, it is difficult to estimate the direction of groundwater flow for these sites.

Aquifer tests performed on shallow wells at Site 1 (G & M 1984, 1986) revealed a hydraulic conductivity of 17.3 ft/day in the surficial zone. Assuming a hydraulic gradient of 0.008 and an effective porosity of 0.35 for the surficial sands, the horizontal flow velocity in the surficial zone at Site 1 was estimated to be approximately 140 feet per year (G & M 1984). This flow velocity value is probably similar at sites 5, 6, and 16.

Based on the lithologic information collected during the installation of deep well numbers 43, 44, and 45 near Site 1, the low permeability zone of the Sand-and-Gravel Aquifer immediately underlies the surficial zone in the vicinity of sites 5, 6, and 16, and extends to depths of 48 to 100 feet. This zone primarily comprises gray to dark gray clay with very thin beds of fine to coarse quartz sand and shell fragments. Clay samples collected from this zone during well installation activities were tested in the laboratory and displayed vertical hydraulic conductivities ranging from 4.25×10^{-5} to 9.92×10^{-2} ft/day (G & M 1986).

Based on these vertical conductivities, it generally can be expected that the low permeability zone functions to some degree as a confining or semiconfining unit, restricting the flow of groundwater between the surficial zone and the underlying main producing zone. The direction of groundwater flow in the vicinity of sites 5, 6, and 16 within the low permeability zone is unknown (G & M 1986).

[Bold items enclosed in brackets denote changes to last version of document]

Based on deep well data in the vicinity of Site 1, the top of the main producing zone would be expected to occur at depths betveen 48 and 100 feet. The direction of groundwater flow within the main producing zone at sites 5, 6, and 16 is not known; however, a generally southward flow is expected under ambient conditions.

0000029 recycled paper ecology and environment

8. PROJECT MANAGEMENT PLAN

The Generic Project Management Plan (GPMP) defines the technical approach and schedule as well as the qualifications of personnel who will be directing and performing this Contamination Assessment/Remedial Activities Investigation. This work plan will incorporate and reference applicable technical and schedule sections, as appropriate, and will follow E & E's project management guidelines (see Section 22).

[Bold items enclosed in brackets denote changes to last version of document]

9. SITE MANAGEMENT PLAN

The Generic Site Management Plan (GSMP) defines the management procedures for field activities on both the site and program level. The management and implementation of all field activities conducted as part of the Contamination Assessment/Remedial Activities Investigation of sites 4, 5, 6, and 16 will follow the GSMP and any updated versions. Data Quality Objectives (DQOs) and all applicable or relevant and appropriate requirements (ARARs) have been considered in developing the initial phases of fieldwork described here and will be updated and revised for any subsequent phases of fieldwork.

10. HEALTH AND SAFETY PLAN

A comprehensive General Health and Safety Plan (GHSP) and individual site-specific safety plans (SSPs; [see Appendix A)]; have been developed to provide readily available emergency information and preventative safety measures. The GHSP outlines health and safety procedures and protocols to be followed during all field investigations at each of the [39] sites on NAS Pensacola. The plan includes standard operating procedures (e.g., site entry and decontamination); hazard communication and training (e.g., safety training, briefings, and documentation); safety equipment and instrumentation (e.g., monitoring and personnel protective equipment); hazard evaluation by contaminant class (e.g., metals and organics); and hazard evaluation for each task (e.g., drilling and sampling). The GHSP will be periodically updated, as required, during the course of this program.

In addition, the GHSP and the individual SSPs will define the toxicological properties and health hazards associated with each site. The SSP will include emergency action information pertinent to the safety of the field personnel and of the public (e.g., hospitals, ambulatory units, poison control centers, fire departments, and police/sheriff departments). The SSP will also identify first-aid and personal safety equipment and will provide recommended site security precautions. The GHSP and the SSP will comply with the Occupational Safety and Health Administration (OSHA) Guidelines for Hazardous Waste Operations (29 Code of Federal Regulations [CFR] Section 1910).

[Bold items enclosed in brackets denote changes to last version of document]

11. QUALITY ASSURANCE PROJECT PLAN

A Generic Quality Assurance Project Plan (GQAPP) has been prepared and submitted to the Navy. This comprehensive document will be referenced for all field and laboratory procedures for this program, and will be used to develop the Site-Specific Quality Assurance Plans (SQAPs[; see Appendix B)].

The SQAP will provide site-specific quality assurance/quality control (QA/QC) measures used to obtain accurate and precise data for all site investigation activities. The SQAP will address all phases of the investigation from development of the initial sampling plan through verification and reporting of the analytical results. All of the QA/QC procedures described in the GQAPP and SQAP will be in accordance with applicable professional technical standards, U.S. Environmental Protection Agency (EPA) requirements, and specific Navy goals and requirements for this project. All samples will be collected, handled, packaged, preserved, and transported in accordance with the GQAPP and SQAP and with U.S. Navy and EPA procedures.

[Bold items enclosed in brackets denote changes to last version of document]

12. AERIAL PHOTOGRAPH ANALYSIS

Prior to the initiation of fieldwork, E & E will examine all available aerial photographs of NAS Pensacola for past and present conditions, features, and developments which may have direct relevance to the fieldwork methodology. The aerial photograph analysis task will involve assembling and stereoscopically analyzing historical photographic imagery and topographic maps available for the site area. For the purpose of supporting the development of field investigation strategies, efforts will be made to obtain photographs of an appropriate scale that will allow for analysis of past and present surface conditions, drainage, and land use. Photographs showing the history of site activities will be analyzed to obtain information regarding the evolution of site features which might have affected hydrologic conditions. The historical perspective gained by studying aerial photographs will provide insight applicable to such tasks as field reconnaissance and monitoring well placement. In addition, the analysis of historical and current aerial photographs, performed in conjunction with geophvsical investigation, will aid in the accurate determination of the extent of the formerly used area at the site.

13. UTILITIES SURVEY

Prior to conducting any augering, boring, drilling, or excavation activities, E 6 E will locate all underground cables, pipes, utilities, or other obstructions which may become damaged or otherwise hinder fieldwork. The appropriate authorities (e.g., NAS Pensacola Public Works and Southern Bell) will be contacted to identify the location of all underground utilities in the site area. In addition, E & E will examine available maps and documents and conduct a metal detector survey on site to determine the presence of any other potentially hazardous subsurface features. If appropriate and applicable, other surface geophysical techniques may be used to locate deeper obstructions not readily detected with a metal detector. The locations of all underground utilities or obstructions will be marked with surveyors flags, day-glow paint, or by other methods as appropriate. This task may be conducted as part of the physical survey but will be considered a separate task for cost purposes.

14. FIELDWORK METHODOLOGY

14.1 Phase I--Field Screening

The primary objective of the Phase I field screening investigation is to effectively and efficiently focus the Site Characterization (Phase 11) and subsequent Extent Delineation (phases III and IV) studies. The field screening phase will employ a variety of field investigation techniques, including the collection of samples for laboratory analysis. Eowever, the analysis of these samples will be subject to less rigorous QA/QC requirements, reflecting the "focusing" objective (as opposed to a contaminant quantification objective) of this phase. Each field screening task will utilize all existing information from preceding tasks, including aerial photograph analyses, to adjust the locations of the various surveys and sampling locations, thereby achieving optimum results. The objectives/advantages of the field screening methods are discussed in detail in Section 9.1 of the GQAPP.

[It should be noted that much of the data from the tasks described below will be available to the investigation teams while the fieldwork is still underway. To the greatest extent possible, these data and/or other field observations will be utilized to adjust and/or redirect Phase I efforts in order to maximize the amount of information obtained regarding the horizontal and vertical extents of possible contamination at the sites. Adjustments to the Phase I scope of work may include, but may not limited to: 1) sampling of additional media which are not already included in this work plan; 2) installation of additional and/or deeper (i.e., intermediate depth) temporary monitoring wells; and 3) collection and analysis of additional samples from any given medium. Eowever, sampling and/or analysis will not be performed on media for which the associated procedures are not described in the approved GQAPP.

Furthermore, additional data from other site investigations may become available prior to or during the completion of Phase I activities at sites 4, 5, 6, and 16. This could warrant either an increase or decrease in the scope of work proposed in this work plan.

When the data indicate the need to increase or expand the Phase I scope of work, these data shall also be evaluated to determine whether it is appropriate to collect and analyze *any* additional samples using DQO Level IV protocol. If the data evaluation clearly indicates that the collection of an additional sample from a specified location and medium will provide final inforration — information which may be used to determine the nature and extent of contamination, for risk assessment purposes, or to make a final decision on the site, then the additional sample will be collected and analyzed using DQO Level IV protocol. If the data evaluation indicates that the sampling location may be optimized following receipt and evaluation of all the Phase I data, then the DQO Level IV sampling event may be postponed until the evaluation of all Phase I data is complete.]

14.1.1 Physical *Survey*

14.1.1.1 Overall Physical Reconnaissance

A field reconnaissance survey will be conducted on and around sites 4, 5, 6, and 16. Available aerial photographs and maps will be used as guides in locating surface features. Visual inspections will be made regarding surface conditions, stressed vegetation, and surface drainage patterns.

During the reconnaissance survey, the field team will identify areas which present the most suitable conditions for the establishment of grid survey baselines. The use of a grid system as part of the Phase I field investigation is discussed in the following sections.

The reconnaissance survey team will utilize radiation and air monitoring equipment during walkovers of each site area, in accordance with sections 6.1.1 and 6.3.2 of the GQAPP. In the event that any [areas

0000036 recycled paper

ecology and environment

with readings above background] are located, the area(s) will be flagged and identified on a site map for future reference. All findings of the physical reconnaissance will be mapped in detail and recorded in the field logbook.

14.1.1.2 HNu/OVA Surface Emissions Survey and Particulate Air [Screening]

During the establishment of the geophysical survey grid network (discussed in Section 14.1.2), an emissions survey will be conducted using HNu and/or organic vapor analyzer (OVA) air monitoring equipment. The survey will be conducted in accordance with Section 6.1.1 of the GQAPP. Measurements will be made at each established grid point, and readings will be recorded in the field logbook.

In addition, preliminary air screening will be conducted with a particulate monitor, such as a Mini-Ram, to determine if the site represents a source of particulates in the air. The air [screening] will be conducted in accordance with Section 6.1.[1] of the GOAPP.

14.1.1.3 Habitat/Biota Survey

During the physical reconnaissance, an E & E biologist/ecologist will determine the on-site terrestrial and aquatic habitats and the surrounding habitats which may be affected by off-site contaminant migrations. During the walkover survey, rare, threatened, and endangered species and their potential habitats will be identified and an evaluation will be made of general site conditions to support viable populations of plants and animals. [A map will be generated illustrating the locations of all on-site habitats identified during the walkover survey.] A habitat/biota survey will be conducted for each site, as well as an evaluation of the literature.

14.1.2 Geophysical Survey

At sites 4, 5, 6, and 16, electromagnetic terrain conductivity (EM-31) and magnetometer (Mag) surveys will be conducted. The geophysical surveys will be conducted in the site sampling areas shown on figures 14-1, 14-2, and 14-3. The survey will be performed in accordance with

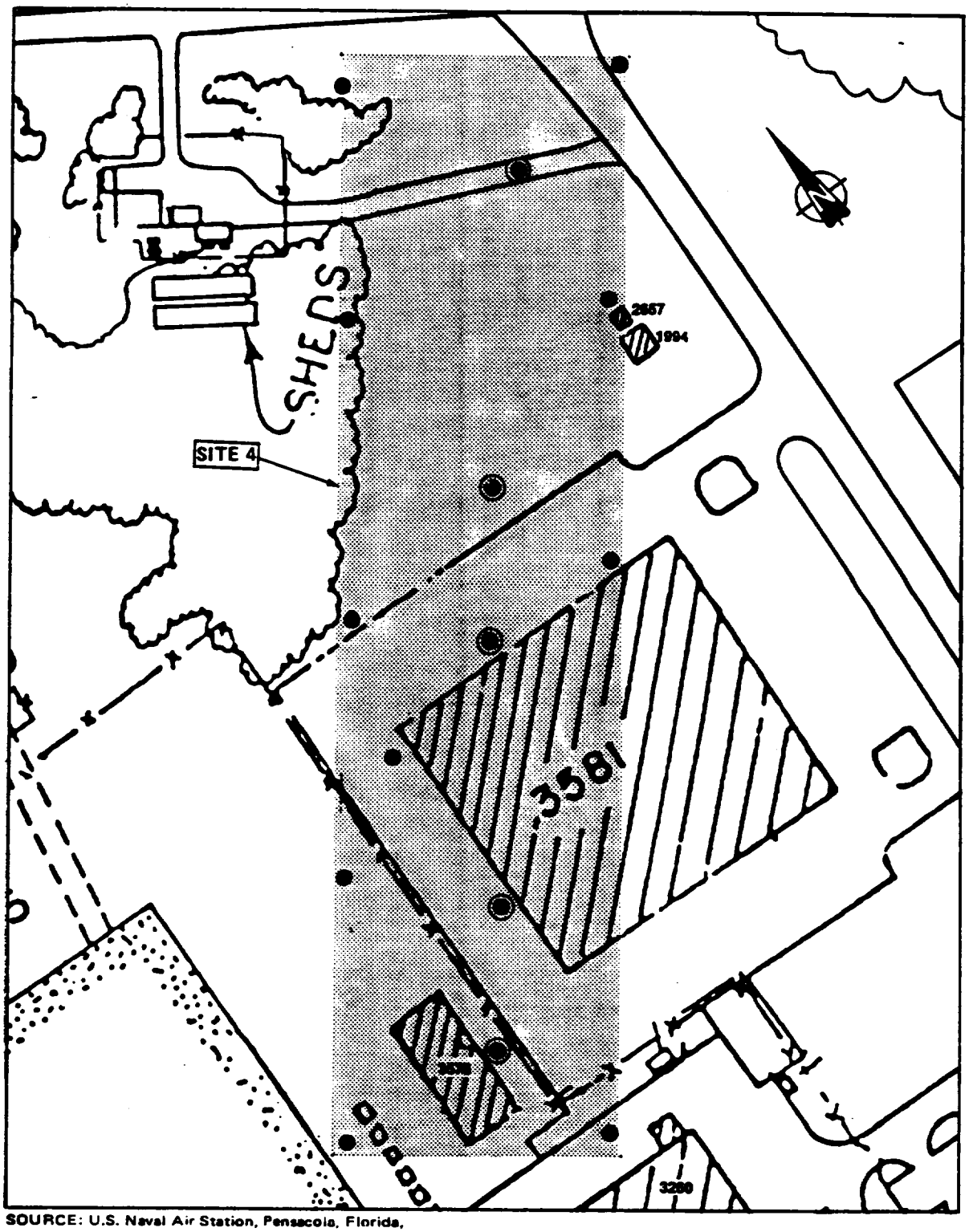

SOURCE: U.S. Naval Air Station, Pensacola, Florida.

SCALE

0 50 100 200 FEET

KEY:

- Tentative Soil Boring
- Tentative Temporary Monitoring Well
- Building

Figure 14–7 TENTATIVE SOIL BORING AND TEMPORARY MONITORING WELL LOCATIONS, SITE 4 - PHASE I

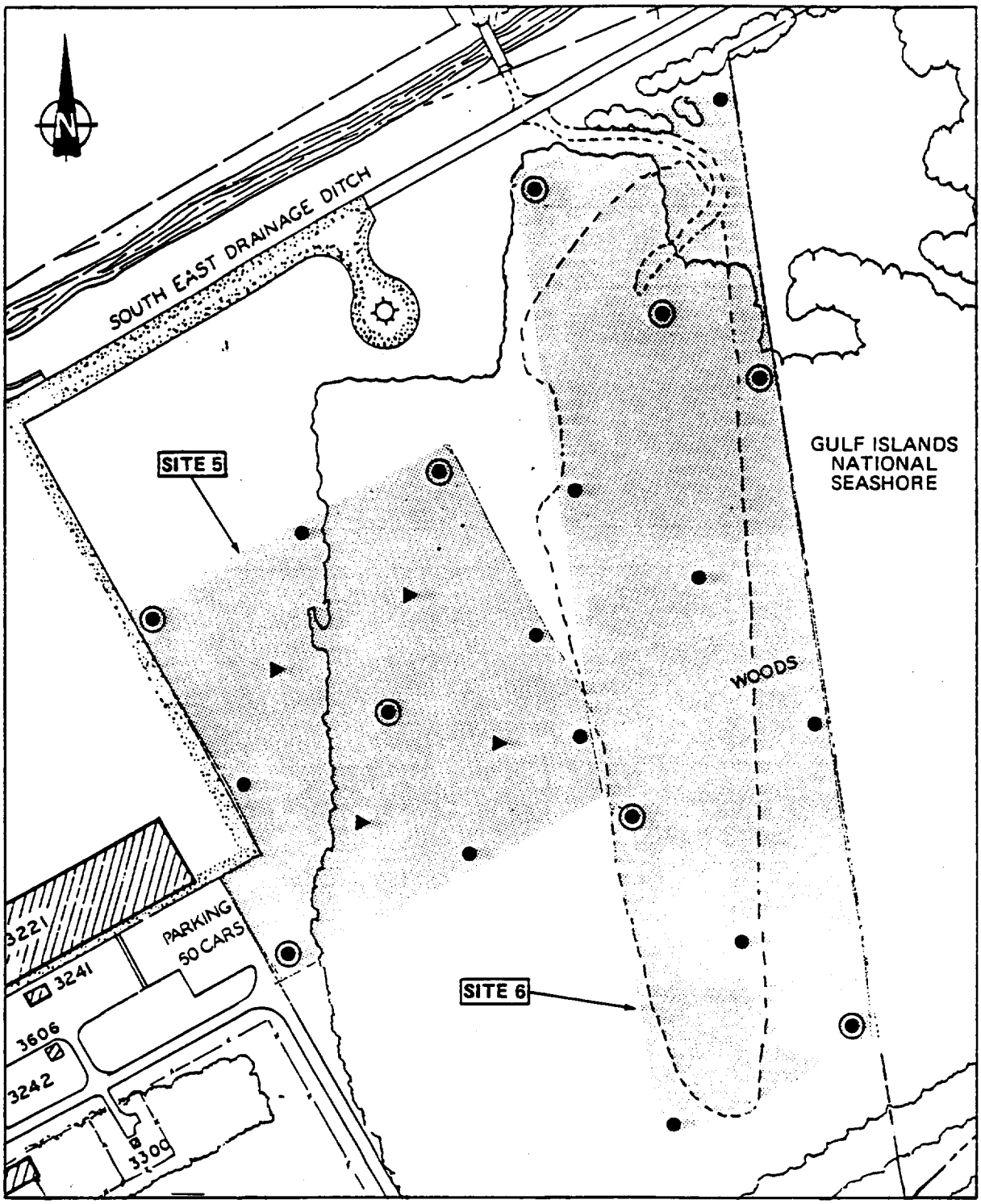

SOURCE: U.S. Naval Air Station, Pensacola, Florida.

SCALE

0 250 500 FEET

KEY:

● Tentative Soil Boring

A Tentative Surface Soil Sample

○ Tentative Temporary Monitoring Well

Building

Figure 14–2 TENTATIVE SOIL BORING AND TEMPORARY MONITORING WELL LOCATIONS, SITES 5 AND 6 - PHASE I

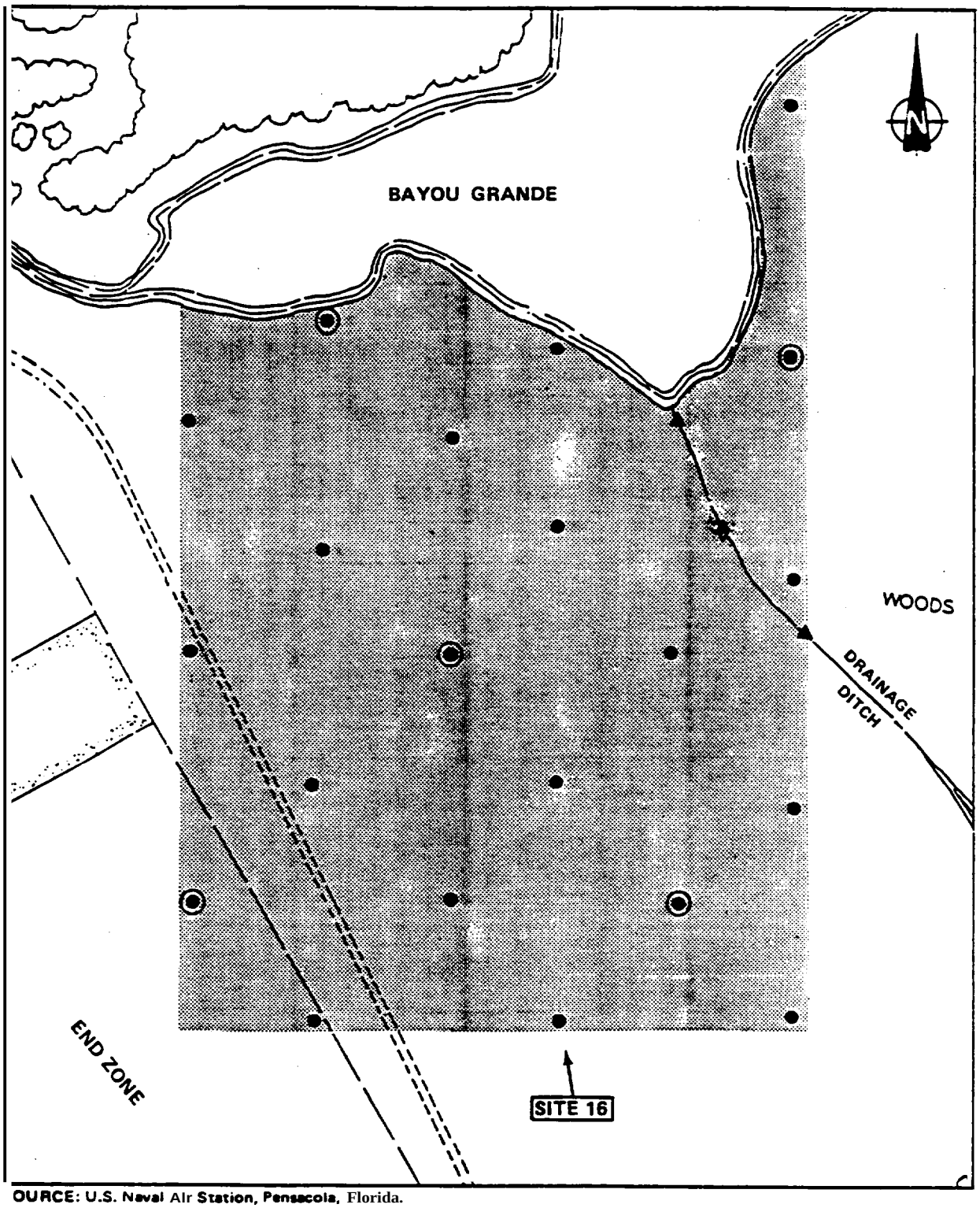

OURCE: U.S. Naval Air Station, Pensacola, Florida.

SCALE

0 — 250 500 FEET

KEY:

● Tentative Soil Boring
○ Tentative Temporary Monitoring Well
Building
▲ Tentative Surface Water And Sediment Sample
0 Tentative Sediment Sample Only

Figure 14–3 TENTATIVE SOIL BORING AND TEMPORARY MONITORING WELL LOCATIONS, SITE 16–PHASE1

0000038

field methodologies and data interpretation techniques discussed in Section 6.2 of the GQAPP.

The effort will initially require the establishment of a grid system over the study area. To accomplish this, at least two baseline transects will be established (providing x and y axes) and flagged at the specified intervals. A transit survey instrument will be used to establish the baselines, and a Brunton compass and tape measure will be used to complete the grid system for the study area. The grid spacing will be based on 50-foot centers at each site.

The EM-31 and Mag surveys will be conducted by obtaining measurements at each 50-foot interval grid point. EM-34XL readings will be obtained at alternating grid point locations with a spacing of 100 feet.

The geophysical data, in conjunction with other background data, will be used to identify anomalous conditions in the landfilled areas; water table conditions; the location of potential subsurface contaminant plumes; and the horizontal and vertical orientation of contaminant plumes, if located. Ultimately, the interpretation of these data will be a primary consideration in the development of a rationale for determining Phase I and Phase II sample locations.

14.1.3 Analytical Screening

14.1.3.1 Laboratory Analyses

Phase I sampling activities for sites 4, 5, 6, and 16 will require installation of shallow temporary monitoring wells, groundwater sampling, and the collection of soil samples. In addition, surface water and sediment samples will be collected at Site 16. All samples will be analyzed in the laboratory for analytical screening to efficiently and cost-effectively focus subsequent phases of site characterization and contaminant extent delineation. Analytical screening is addressed in detail in Section 9.1 of the GQAPP. Analytical requirements for samples collected in Phase I are shown in Table 14-1.

PHASE I SAMPLING AND ANALYTICAL REQUIREMENTS-GROUP L

SITE 4

Medium	No. of Samples	Duplicates	Total	Analytical Suite[a,b]
soil	45	2	47	A
Groundwater	5	1	6	A
TOTAL	50	3	53	

SITE 5

Medium	no. of Samples	Duplicates	Total	Analytical Suite[a,b]
Soil[c]	[31]	1	[32]	A
Groundwater	4	1	5	A
TOTAL	[35]	2	[37]	

SITE 6

Medium	No. of Samples	Duplicates	Total	Analytical Suite[a,b]
soil	33	1	34	A
Groundwater	5	1	6	A
TOTAL	38	2	40	

SITE 16

Medium	no. of Samples	Duplicates	Total	Analytical Suite[a,b]
Soil	[42]	2	[44]	A
Sediment	3	1	4	A
Groundwater	5	1	6	A
Surface Water	2	1	3	A
TOTAL	[52]	5	[57]	

14[NASP]UH1000:T0313/513/10

[a]Analytical suite designations are as follows:

A = Volatile organic compounds, polynuclear aromatic hydrocarbons, phenols, pesticides and total polychlorinated biphenyls (PCBs), total recoverable petroleum hydrocarbons (TRPHs), and metals (total, unfiltered).

[b]Specific constituents encompassed by tho various chemical groups included within analytical suite A are identified in tables 9-1 through 9-[5] of tho Generic Quality Assurance Project Plan.

[[c]Includes four surface soil samples.]

[Source: Ecology and Environment, Inc., 1992.]

0000039

The tentative soil boring and temporary monitoring well locations for sites 4, 5, 6, and 16 were selected based on the assumption that the disposal activities at each of these sites, described above in sections 3.1 through 3.4, occurred in the general site areas shown on figures 2-2 through 2-5. Thus, the proposed Phase I soil and groundwater samples are located in and across these areas. The tentative sediment and surface water sample locations on Site 16 are proposed based on the presence of burned and charred debris observed near the drainage ditch on this site, described in Section 3.4.

Surface Water -- Two surface water samples will be collected from the drainage ditch that crosses the northeast quadrant of Site 16 (see Figure 14-3). The samples will be collected using a glass or stainless steel beaker. All surface water sampling and equipment decontamination activities will be conducted in accordance with sections 6.9.1 and 6.10 of the GQAPP.

Sediment -- Three sediment samples will be collected from the drainage ditch that crosses the northeast quadrant of Site 16 (see Figure 14-3). The sediment samples will be collected from a depth interval of surface to 6 inches BLS using a stainless steel corer, Eckman Dredge, or other standard equipment as appropriate. The composition of sediment materials retrieved will be recorded in the field logbook. All sediment sampling and equipment decontamination activities will be conducted in accordance with sections 6.9.2 and 6.10 of the GQAPP.

Soil -- It is estimated that 57 soil borings will be completed on the Group L sites: 15 on Site 4; nine on Site 5; 11 on Site 6; and **[21]** on Site 16, as shown in figures 14-1, 14-2, and 14-3, respectively. The results of the physical and soil headspace surveys will be used to adjust the final number and locations of soil borings. At each location, samples will be collected and composited over 5-foot intervals **[0 to 5, 5 to 10 feet BLS, etc.]** to the water table. Assuming the depth to water is approximately 15 feet BLS at sites 4, 5, and 6, and 10 feet BLS at Site 16, it is tentatively proposed that a total of **[151]** soil samples will be collected across the four sites. Soil samples will be

[Bold items enclosed in brackets denote changes to last version of document]

collected using either a solid stem auger extraction method or a hand operated bucket auger.

[In addition to the soil brings, four composite surface soil samples will be collected at Site 5 (see Figure 14-2). Each sample will be collected as a composite of five aliquots from within a 50-foot diameter ana. Each aliquot vill be collected at a depth interval of surface to 6 inches. For each composite sample, the five aliquots will be homogenized to comprise a single sample. All sampling and compositing will be performed in accordance with Section 6.6 of the GQAPP.]

All soil sampling, corpositing, lithologic logging, and equipaent decontamination activities will be conducted in accordance with sections 6.6 and 6.10 of the GQAPP.

Groundvater -- Approximately 19 temporary stainless steel monitoring wells will be installed around (the Group L sites: five on] Site 4, four on Site 5, five on Site 6, and five on Site 16. The results of the physical survey and soil headspace surveys will be used to adjust the final number and locations of samples.

Each temporary monitoring well will be constructed of stainless steel casing terminating in 5 feet of 0.01-inch slotted, stainless steel screen. The well casing will be placed in the corresponding soil sample borehole after the soil samples have been collected'. Each well will be installed so that the well screen brackets the water table (i.e., the top of the screen extends slightly above the water level).

Each temporary monitoring wells will be developed as provided in Section 6.7.5 of the GQAPP. Each temporary monitoring well will be purged and sampled in accordance with Section of 6.8 of the GQAPP.

14.1.4 Hydrologic Assessment

The temporary wells will be surveyed to obtain top of casing (TOC) elevations referenced to USGS datum or to a suitable established benchmark located within the vicinity of these sites. Static water

0000040 recycled paper

ecology and environment

(Sold items enclosed in brackets denote changes to last version of document]

levels will be measured in each well to determine shallow groundwater flow direction and horizontal hydraulic gradient.

In conjunction with the wellhead survey, the elevations of other nearby features such as ponds and streams will be established.

Hydrologic data collected during Phase I will be evaluated in conjunction with geophysical and any analytical screening data, and any evidence of lateral contaminant migration in shallow groundwater will be assessed. Conclusions drawn from these evaluations will form the basis for permanent monitoring well installation during phases II and 111.

14.2 Phase II--Characterization

The primary objectives of the Phase II field investigation are as follows:

- To characterize the nature and magnitude of the full spectrum of potential site contaminants;
- To confirm and validate the contaminant distributions indicated by the Phase I analytical screening results by collecting and analyzing samples under full-scale CERCLA-type QA/QC requirements;
- To support the preliminary identification, screening, and evaluation data requirements of potential remedial alternatives.

The proposed Phase II sampling locations are designed to focus on any areas of contamination that may be identified during Phase I activities (see Section 14.1.3.1). The actual Phase II sampling locations, especially with respect to the Phase I locations, will primarily be a function of the Phase I results respecting contaminant type, magnitude, and distribution across the site.

Phase II investigation of sites 4, 5, 6, and 16 will involve the collection of surface water, sediment, soil, and groundwater samples. Additional permanent, shallow monitoring wells will be installed. Air sampling will be conducted only if warranted by Phase I results. In addition, limited aquifer testing will be performed.

[Every effort will be made to complete the investigation of sites 4, 5, 6, and 16 during Phase II. To the greatest extent possible, the results of the Phase I investigation, as well as field data and/or observations generated during the Phase II investigation, will be utilized to adjust and/or redirect the Phase II efforts in order to maximize the amount of information obtained regarding the horizontal and vertical extents of possible contamination at these sites, Adjustments to the Phase II scope of vork may include, but may not be limited to: 1) sampling of additional media which are not already included in this vork plan; 2) installation of additional and/or deeper (i.e., intermediate and/or deep) permanent monitoring wells; 3) collection and analysis of additional samples from any given medium; and 4) performance of full-scale aquifer tests or other studies to further characterize the hydraulic properties of the soil or aquifer matrix. However, sampling and/or analysis will not be performed on media for which the associated procedures are not described in the approved GQAPP. Furthermore, additional data from other site investigations may become available prior to or during the completion of Phase II activities at sites 4, 5, 6, and 16. This could warrant either an increase or decrease in the scope of vork proposed in this vork plan.]

The analytical requirements for Phase II samples are provided in Table 14-2.

14.2.1 Surface Water and Sediment Sampling

One surface water and one sediment sample will be collected from the drainage ditch that crosses the northeastern corner of Site 16 (see Figure 14-[4] and Table 14-2).

The surface water sample will be collected using a glass or stainless steel beaker. The sediment sample will be collected from a depth interval of surface to 6 inches BLS using a stainless steel corer, Eckman Dredge, or other standard equipment as appropriate. The composition of the sediment material will be recorded in the field logbook. All surface water sampling, sediment sampling, and equipment decontamination activities will be conducted in accordance with sections 6.9.1, 6.9.2, and 6.10 of the GQAPP.

0000041 recycled paper

[Bold items enclosed in brackets denote changes to last version of document]

ology and environment

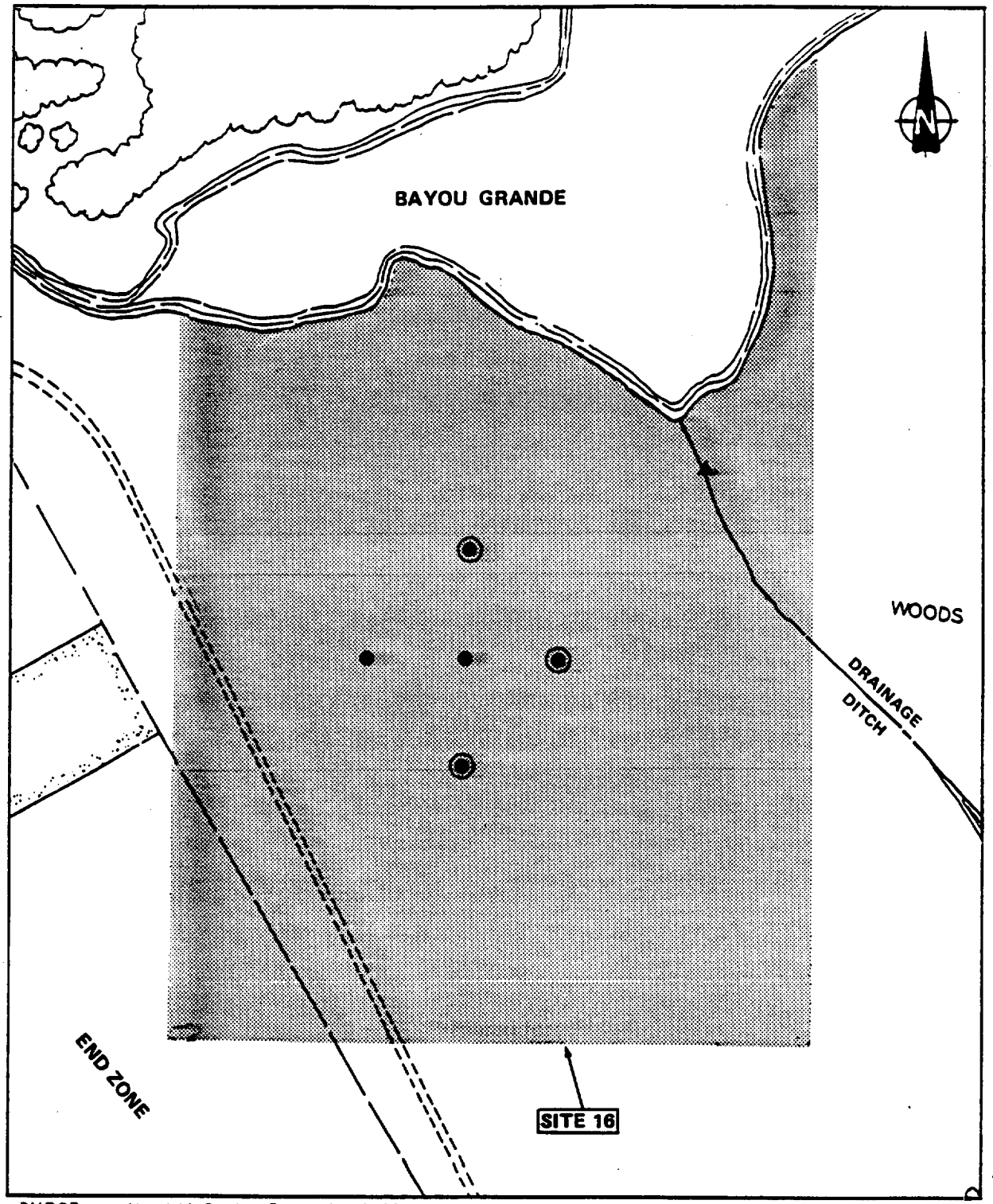

SOURCE: U.S. Naval Air Station, Pensacola, Florida,

SCALE

0 250 500 FEET

KEY:

- ● Tentative Soil Boring
- ○ Tentative Shallow Monitoring Well
- Building
- ▲ Tentative Surface Water And Sediment Sample

Figure 14-4 TENTATIVE SOIL BORING AND SHALLOW MONITORING WELL LOCATIONS, SITE 16 — PHASE II

Table 14-2

PHASE II SAMPLING AND ANALYTICAL REQUIREMENTS-GROUP L

SITE 4

Medium	No. of Samples	Dupli-cates	Trip Blanks'	Field Blanks	Rinsate Blanks	Preservative Blanks[b]	Total	Analytical Suite[c,]
Soil	25	1	1	[NR]	1	NR	[28] (10)	A C
Groundwator	3	1	1	[1]	1	1	8 (2)	A B
TOTAL	28	2	2	1	2	1	36 (12)	

SITE 5

Medium	No. of Samples	Dupli-cates	Trip Blanks'	Field Blanks	Rinsate Blanks	Preservative Blanks[b]	Total	Analytical Suite[c,]
Soil	25	1	1	[NR]	1	NR	[28] (10)	A C
Groundwater	3	1	1	[1]	1	1	8 (2)	A B
TOTAL	28	2	2	1	2	1	36 (12)	

SITE 6

Medium	No. of Samples	Dupli-cates	Trip Blanks'	Field Blanks	Rinsate Blanks	Preservative Blanks[b]	Total	Analytical Suite[c,d]
Soil	25	1	1	[NR]	1	NR	[28] (10)	A C
Groundwater	3	1	1	[1]	1	1	8 (2)	A B
TOTAL	28	2	2	1	2	1	36 (12)	

Table 14-2 (Cont.)

SITE 16

Medium	No. of Samples	Dupli-cates	Trip Blanks[a]	Field Blanks	Rinsate Blanks	Preservative Blanks[b]	Total*	Analytical Suite[c,d]
Surface Water	1	1	1	1	1	NR	5 (1)	A B
Sediment	1	1	1	NR	1	NR	[4] (1)	A C
Soil	25	1	1	NR	1	NR	[28] (10)	A C
Groundwater	3	1	1	NR	1	1	[7] (1)	A B
TOTAL	30	4	4	1	4	1	44 (13)	

14[NASP]UH1000:T0313/500/10

[a]Trip blanks will bo analyzed for Target Compound List (TCL) volatile organic compounds (VOCs) only.

[b]Preservative blanks will be analyzed for TCL VOCs, total recoverable petroleum hydrocarbons (TRPHs), dissolved [Target Analyte List (TAL)] metals, and cyanide.

[c]Analytical suite designations are as follows:

A = TCL VOCs: TCL base/neutral and acid extractable organic compounds: TCL pesticides and polychorinated biphenyls (PCBs); TRPHs; [TALI metals (total [i.e., unfiltered] and dissolved [i.e., millipore-filtered] [, water only]); cyanide: total organic carbon: hardness (water only): and alkalinity (water only). Field and rinsate blanks will be analyzed for total metals only.

B = total suspended solids, total Kjeldahl nitrogen, ammonia nitrogen, orthophosphate phosphorus, dissolved oxygen (in field), 5-day biological oxygon demand (BOD_5), and chemical oxygon demand (COD).

C = pH, alkalinity, percent moisture, grain size, BTU content, ash content, total organic halogens, sulfur, ignitability, and cation exchange capacity.

[d]Specific constituents encompassed by the various chemical groups included within the above-listed analytical suites are identified in tables 9-[6] through 9-[15] of the Generic Quality Assurance Projoct Plan.

*The number of samples shown in parentheses will be analyzed for the additional parameters indicated.

NR = Not required.

[Source: Ecology and Environment, Inc., 1992.]

14.2.2 Soil Sampling

Tentatively, Phase II soil samples will be collected from the locations shown on figures 14-4, 14-5, and 14-6. The actual number and locations of soil samples will be determined based on the results of Phase I. At each location, samples will be collected from the following composited intervals: surface to [1.0] feet BLS, [1.0] to 2.5 feet BLS, and every 2.5 feet BLS to the water table or to a maximum 10 feet BLS. Intervals deeper than 10 feet BLS will be sampled only if deeper contamination is indicated during Phase I.

For planning purposes, five soil samples are assumed at each soil boring location. Assuming 20 soil sampling locations in Phase II (five each on sites 4, 5, 6, and 16), a total of 100 soil samples is tentatively projected.

The soil samples will be collected using a split-spoon sampling device or with hand operated bucket augers. All soil Sampling, compositing, lithologic logging, and equipment decontamination activities will be performed in accordance with sections 6.6 and 6.10 of the GQAPP.

14.2.3 Shallov Monitoring Well Installation and Development

The actual number and locations for Phase II monitoring wells will be determined based on Phase I findings. For planning purposes, 12 permanent shallow monitoring wells (three on each of sites 4, 5, 6, and 16) will be installed during Phase 11.

Tentative shallow monitoring well locations are shown on figures 14-4, 14-5, and 14-6. All shallov wells will be constructed of 2-inch polyvinyl chloride (PVC), and will bracket the water table with 10 feet of screen. A detailed discussion of standard monitoring well construction practices is provided in Section 6.7.3 of the GQAPP. The monitoring wells will be installed utilizing the hollov-stem auger method described in Section 6.7.2.1 of the GQAPP. All equipment used in monitoring well installation will be decontaminated as discussed in Section 6.10 of the GQAPP.

0000043 recycled paper

ecology and environment

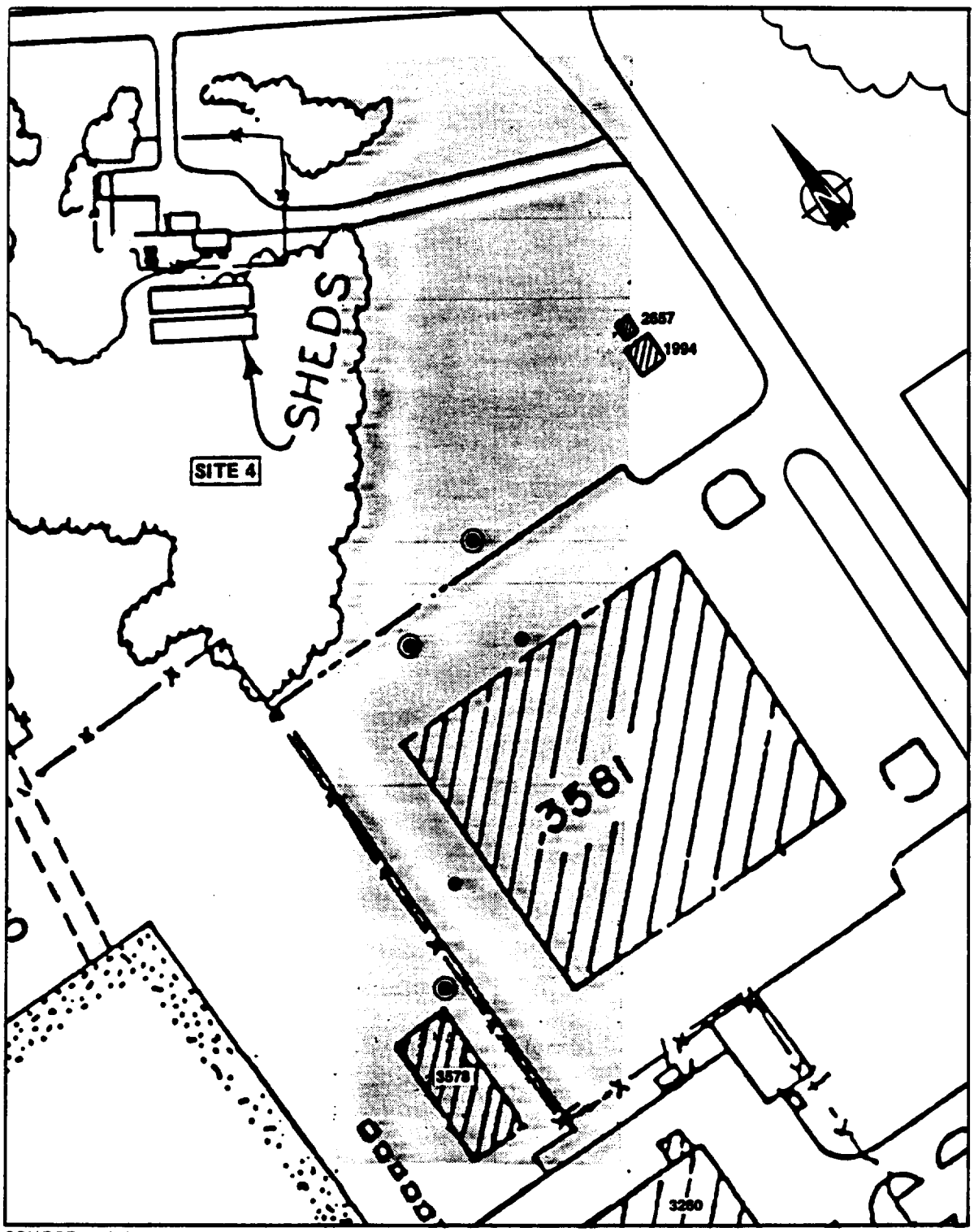

SOURCE: U.S. Naval Air Station, Pensacola, Florida.

SCALE

0 50 100 200 FEET

KEY:

● Tentative Soil Boring
○ Tentative Shallow Monitoring Well
Building

Figure 14-5 TENTATIVE SOIL BORING AND SHALLOW MONITORING WELL LOCATIONS, SITE 4 — PHASE II

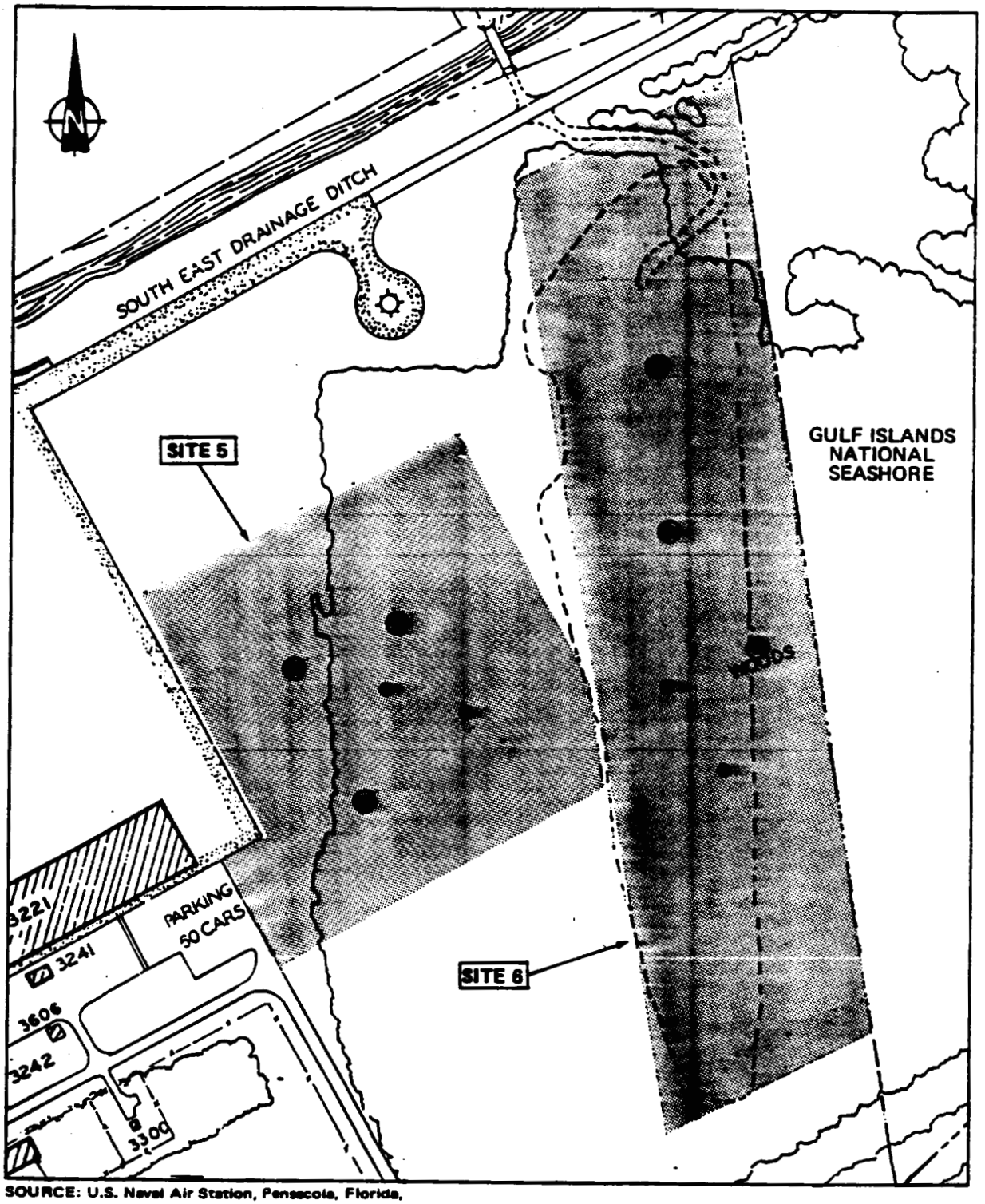

SOURCE: U.S. Naval Air Station, Pensacola, Florida.

SCALE

0 250 500 FEET

KEY:

- ● Tentative Soil Boring
- ○ Tentative Shallow Monitoring Well
- Building

Figure 14-6 TENTATIVE SOIL BORING AND SHALLOW MONITORING WELL LOCATIONS, SITES 5 AND 6 — PHASE II

0000044

recycled paper

Depending on the Phase I results, the delineation of the extent of shallow groundwater contamination may be possible during Phase II through the installation of a few monitoring wells in addition to the number proposed. When and where possible and/or practical, additional monitoring wells will be installed during Phase II to expedite the overall investigation schedule.

14.2.4 Groundwater Sampling

Groundwater samples will be collected from the estimated 12 newly installed permanent wells on sites 4, 5, 6, and 16. The purging and sampling of wells will be conducted in accordance with Section 6.8 of the GQAPP, and decontamination activities will be conducted in accordance with Section 6.10 of the GQAPP.

14.2.5 Hydrologic Assessment

Each newly installed monitoring well will be surveyed to determine the wellhead elevation, and water levels will be measured to determine the shallow groundwater flow direction and hydraulic gradient.

Limited aquifer testing will be conducted on all newly installed and existing monitoring wells. These will consist primarily of performing short-duration specific capacity tests and/or slug tests [immediately following] development of the newly installed monitoring wells [(after the water levels have fully recovered and stabilized).] Specific capacity and slug tests are particularly useful for deriving first estimates of aquifer hydraulic properties (i.e., hydraulic conductivity, transmissivity).

Physical and chemical aquifer data collected during Phase II will be evaluated to determine lateral contaminant migration characteristics. A plan for deep well installation will be developed based on the results of phases I and 11.

14.2.6 Air Sampling

The need for formal air sampling will be determined based on the findings of the Phase I surface emissions survey and particulate air [screening] and Phase I shallow soil sampling.

14.3 Phase 111--Extent Delineation

Phase III tasks will be conducted based on the results of phases I and 11, [if deemed necessary.] Although the earlier phases are intended to identify and characterize areas and contaminants of primary concern as they extend laterally from the source(s), Phase III activities will be geared toward further delineating the horizontal and vertical extents of contamination.

14.3.1 Biota Sampling

If deemed appropriate based on the findings of phases I and 11, additional biota sampling may be conducted in Phase III. [If required,] a separate biological sampling plan will be prepared. [However, basewide biota sampling will be conducted as part of the investigation of operable units (OUs) 15, 16, and 17.1

14.3.2 Soil Sampling

Soil sampling will be conducted in conjunction with the installation of any new shallow, intermediate and/or deep monitoring wells.

14.3.3 Shallow Monitoring Well Installation and Development

Additional shallow monitoring wells may be required to further determine the horizontal extent of any shallow groundwater contamination detected in phases I and 11.

14.3.4 Intermediate and Deep Monitoring Vell Installation and Development

The installation of additional monitoring wells into deeper zones of the aquifer may be required to assess horizontal and vertical hydraulic gradients, aquifer physical characteristics, and vertical extent of contamination. The number of wells and their locations and depths are dependent upon the results of phases I and 11.

14.3.5 Groundwater Sampling

All wells installed in Phase III will be sampled, and the analytical requirements for the samples will be developed based on the results of previous phases. Monitoring wells installed prior to Phase III will be resampled as required.

14.3.6 Eydrologic Assessment

All wells installed during Phase III will require a wellhead survey to obtain TOC elevations. Water level measurements will be made for all site monitoring wells and nearby surface water bodies. Horizontal and vertical hydraulic gradients will be determined. Aquifer testing will be performed, as required, to determine aquifer physical characteristics. On sites where contamination is found in the surficial zone during phases I and/or II, the low permeability zone will be further characterized during Phase III and any subsequent phases. It is intended that soil sample results, lithologic logs, isopach maps, permeability testing, aquifer testing, etc., will be utilized as required to determine the lateral extent and/or continuity of the low permeability zone, as well as the degree to which hydraulic connection exists between the surficial zone and underlying main producing zone at each site.

14.3.7 Air Sampling

The need for formal air sampling during Phase III and the techniques to be employed are dependent upon the findings of phases I and II.

14.4 Phase IV--Extent Delineation

The following tasks, if required, will be performed as a continuation of the effort to delineate the extent of contamination:

- Soil sampling;
- Shallow monitoring well installation and development;
- Intermediate and deep monitoring well installation and development;

- o Groundwater sampling; and
- o Hydrologic assessment.

14.5 Topographic Survey and Base Map

Following the completion of phases III and IV, a topographic survey of the sites 4, 5, 6, and 16 areas will be conducted, and a base map will be developed. Base map coverage, contour intervals, scale, and requirements for horizontal and vertical control will be established and approved by the Navy. The topographic base map will be developed for the requirements of remedial planning and will include the locations of surface features such as roads, structures, nearby surface water bodies, monitoring wells, and aboveground utilities. The location of subsurface utilities and drainage structures will be reflected on the base map as indicated on existing NAS Pensacola General Developrent and utilities maps and/or as located during field investigations.

14.6 Field Quality Assurance/Quality Control

14.6.1 Documentation

Field activities and sample management will entail certain strict documentation requirements as described in Section 7 of the GQAPP.

14.6.2 Field Quality Assurance/Quality Control Samples

Samples collected for laboratory analysis (both screening and non-screening) during all phases of fieldwork will require the preparation of field QA/QC samples as described in Section [11.1] of the GQAPP. The estimated numbers of required field QA/QC samples for phases I and II are shown in tables 14-1 and 14-2.

14.7 Decontamination and Vaste Management Procedures

14.7.1 Decontamination Procedures

All equipment decontamination procedures for sites 4, 5, 6, and 16 will be performed in accordance with Section 6.10 of the GQAPP.

0000046 recycled paper

[Bold items enclosed in brackets denote changes to last version of document]

(ecology) and environment

14.7.2 Waste Management Procedures

[All investigation-derived waste handling will be performed in accordance with Section 6.11 of the GQAPP and EPA's guidance for investigation-derived waste.] All water generated during temporary monitoring well purging and development activities on each site will be containerized near each respective well and poured down the well prior to abandonment. All water generated during permanent monitoring well development will be drummed, labeled, and moved to a storage area on NAS Pensacola, as directed by the Navy.

Any excess soil cuttings generated by soil boring or monitoring well installation activities will be drummed, labeled, and moved to a storage area on NAS Pensacola, as directed by the Navy.

Other investigation-derived wastes, such as potentially contaminated clothing and disposable materials, will be drummed, labeled, and moved to a storage area on NAS Pensacola, as directed by the Navy.

e.

15. LABORATORY QUALITY ASSURANCE/QUALITY CONTROL

Laboratory QA/QC procedures are designed to ensure the accuracy, precision, completeness, representativeness, and comparability of all analytical data. Laboratory QA/QC has been addressed both in the GQAPP and GSMP. All phases of fieldwork will incorporate a different level of data quality and requisite laboratory QA/QC. These levels are discussed in detail in the GQAPP and GSMP.

16. GROUNDWATER MODELING

E & E will use the data generated in the previous field investigation phases to conduct limited computer modeling when applicable and appropriate. The following scenarios will be considered to assess the potential for.off-site contamination:

- Estimated future plume movement without any remedial action effects (i.e., no action); and
- Estimated total time periods required, for a total contaminant mass at variable pumping rates, to extract contaminants from the aquifer in order to meet previously established standards for drinking water (ARARs).

E & E will use the two-dimensional analytical RANDOMWALK model (Prickett et al. 1981) to arrive at these estimates. E & E will calculate flow velocity field input data for the solute transport simulation from a simplified model based on Darcy's Law. E & E will utilize parameters including transmissivity, storativity, and hydraulic conductivity determined from the previous phases of fieldwork.

To obtain a prediction of plume extent without remediation, E & E will illustrate organic and inorganic simulations for the current time and for one, five, and ten years into the future. Additional simulations will include different remedial pumping scenarios for both organic and inorganic contamination. E & E then will use information generated by these computer simulations for remedial alternative development. Other computer models that can be utilized to assess on-site groundwater conditions include: PLASM, a two-dimensional, finite-difference groundwater flow model; GWTRANS, a two-dimensional, finite-difference solute transport model; FEMWATER, a finite-element groundwater model; and FEMWASTE, a finite-element solute transport model.

17. TREATABILITY STUDY

As indicated in Table 14-2, a number of the analyses to be performed on the samples collected during phases II through IV are required in support of the treatability study. Characterization of samples in terms of parameters listed in Table 14-2, together with treatability tests, will provide the basic data required for the evaluation of physical, chemical, and biological remedial technologies. Some of the treatability tests that may be examined are incineration tests, solubility tests, soil leaching tests, and coagulation-flocculation jar tests.

18. BASELINE RISK ASSESSMENT

As part of the Remedial Activities Investigation, a baseline risk assessment will be conducted to determine the level of effort required in the FS for remedial actions. The baseline risk assessment will provide an evaluation of the potential threat to human health and the environment in the absence of any remedial action by providing the basis for determining whether or not remedial action is necessary and the justification for performing any remedial actions. [The risk assessment will be performed in accordance with EPA's 1989 documents, Risk Assessment Guidance for Superfund: Volumes I and II.]

The baseline risk assessment identifies and characterizes the toxicity and levels of hazardous substances present in the media of concern (e.g., air, groundwater, soil, surface water, sediment, or biota), the environmental fate and transport mechanisms within the media of concern (e.g., physical, chemical, biological degradation processes, and hydrogeological conditions), the potential human and environmental receptors, the potential exposure routes and the extent of actual or expected exposure, the extent of impact or threat (i.e., risk characterization), and the level or levels of uncertainty associated with all of the above. The complexity of the site will determine the level of effort required to conduct the baseline risk assessment. The conclusions of the baseline risk assessment will determine the level of effort required in the risk assessment to be conducted in the FS.

The baseline risk assessment can be divided into four tasks: contaminant identification, exposure assessment, toxicity assessment, and risk characterization.

18.1 Contaminant Identification

The main purpose of this step is to screen available information on the hazardous wastes present at the site and to identify contaminants of concern to focus on in subsequent efforts in the risk assessment process. [The identification of contaminants of concern will be conducted in accordance vith the previously referenced risk assessment guidance documents (EPA 1989a, 1989b).]

18.2 Exposure Assessment

In this subtask, actual or potential pathways are identified, populations potentially exposed are characterized, and the extent of exposure is determined. Identification of potential exposure pathways helps to conceptualize the migration of contaminants from an existing source to an existing or potential point of contact. An exposure pathway may be viewed as identifying four elements:

1) A source mechanism of chemical release into the environment;
2) An environmental transport medium (e.g., air, groundwater, or biota);
3) A point of potential contact with the medium of concern; and
4) An exposure route to the population from the contact point.

The purpose of this analysis is to provide decision makers with an understanding of both the current and potential future risks if no action is taken. Therefore, as part of this evaluation a reasonable maximum exposure scenario should be developed to reflect the type(s) and extent(s) of exposures that could occur based on the expected future use of the site.

The final step in the exposure assessment is to integrate the information and develop a quantitative estimate of the expected exposure levels resulting from the actual or potential release of contaminants from the site.

0000051

recycledpaper

[Bold items *enclosed* in brackets denote changes to last version of document]

ology and environment

18.3 Toxicity Assessment

This step considers: (1) the types of adverse human or environmental effects associated with contaminant exposure; (2) the relationship between the magnitude of exposure(s) and the adverse effects; and (3) related uncertainties such as the evidence for a chemical's potential carcinogenicity in humans. Typically, this process relies heavily on existing toxicity information and rarely involves the development of new data on toxicity or dose-response relationships. The Integrated Risk Information System (IRIS) will be utilized [during the toxicity assessment].

18.4 Risk Characterization

In the final stages of the baseline risk assessment, a characterization of the potentially adverse effects to human health or environment of each scenario derived is developed and summarized. By integrating information developed during the exposure and toxicity assessments, estimates of risk can be developed to include carcinogenic risks, noncarcinogenic risks, and environmental risks. To characterize environmental risks, the potential exposures to the surrounding ecological receptors must be identified, and the potential effects associated with such exposure(s) must be determined. Important factors to examine include disruptive effects to populations (plant and animal) and the extent of perturbations to the ecological community.

The following data will be obtained for each site as part of the baseline risk assessment:

- Distance to the closest residence (on or off NAS Pensacola);
- Type of barrier, if any, to prevent access;
- Approximate population within 0.25 mile of the site (including NAS Pensacola);
- Sensitive land uses in the vicinity of the site (e.g., schools, hospitals, and retirement homes);
- Activities (recreational and/or occupational) which take place near the sites and the estimated number of people involved;

- Records of any environmental and/or health complaints regarding the sites; and
- Log of any actions taken by a health unit regarding health issues, complaints, and concerns.

The results of the baseline risk assessment may indicate that the site poses little or no threat to human health or the environment. In such cases, the FS should be appropriately scaled down or eliminated. The results of the Remedial Activities Investigation and baseline risk assessment will serve as the primary basis of documenting a no further action decision.

It should be emphasized that all the tasks conducted as part of the baseline risk assessment will be performed on an interactive basis between the various disciplines required (e.g., hydrogeologists, chemists, and risk assessors), the Navy, and the revieving regulatory agencies (i.e., FDER and EPA) and that the goal of these tasks is to produce appropriate, sufficient, and high quality data to complete the baseline risk assessment.

0000052 recycled paper

[Bold items enclosed in brackets denote changes to last version of document]

ecology and environment

19. FEASIBILITY STUDY

Further details on the specific tasks to be performed as part of the FS will be described in detail during the update of this work plan after the initial phases of the fieldwork have been completed. However, it is anticipated that if contamination of some degree is identified on site, the general approach described below will be followed.

As part of the initial scoping activities of the FS, E & E will prepare a summary of field data collected during the RI to compare and evaluate the concentration of the contaminants of concern with the cleanup criteria developed. E & E will prepare a qualitative and quantitative summary of contamination for the scenarios identified during the risk assessment evaluation. The results of this evaluation and summary will serve as a basis for screening applicable remedial technologies for the development and evaluation of remedial action alternatives. [All FS tasks will be performed in accordance with EPA's current document, Guidance for Conducting Remedial Investigations and Feasibility Studies Under CERCLA (EPA 1988b). If any of the procedures described in this section *are* in conflict with the current EPA guidance document, the methods described in the EPA guidance document will be followed.]

19.1 Screening of Applicable Remedial Technologies

E & E will screen and develop applicable technologies for the remediation of any on-site contamination. In the process of screening applicable technologies, E & E will consider all ARARs, identify problems, and determine pathways of contamination using a receptor-oriented approach based on the threat to the public health, welfare, and the environment. In this summary, pathways will be outlined for each medium of concern. E & E then will identify applicable remedial

technologies for each general response action such as contaminant removal, treatment, disposal, and so on. The identification of technologies will be based on technical selection criteria and E & E's engineering judgment.

19.2 Assessment of Applicable Remedial Technologies

During the assessment process, E & E will consider the relative applicability of each technology. In addition, criteria such as environmental, institutional, and public health impacts, and technical feasibility will be applied. A discussion of the applicable technologies will be provided for each general response action. The summary will include any appropriate comments concerning the reliability and implementability of the technology.

19.3 Risk Assessment

Based on the results of the baseline risk assessment conducted during the Remedial Activities Investigation, E & E will perform a detailed risk analysis to determine the acceptable levels of risk. This will allow the Navy to balance the increase in costs associated with each alternative against gains in safety. The risk analysis will include consideration of site contaminant toxicity, transport mechanisms, persistence in the environment, and impacts on human health and the environment.

19.4 Development and Evaluation of Remedial Action Alternatives

During the preceding task, remedial technologies will be assessed independently without considering potential advantages or disadvantages of technologies applied in combination. In this task, individual technologies will be assembled into remedial action alternatives for the site. During the assembly and evaluation of the action alternatives, criteria including technical feasibility, environmental and public health, institutional impacts, and comparative costs will be considered.

19.5 Selection of Recommended Remedial Action Alternatives

During this task, E & E will select a single remedial action alternative for the remediation of the site. The alternatives assembled during the

preceding task will be compared using technical, environmental, and economic criteria. E & E will consider present worth of total costs, environmental effects, technical aspects, the extent to which alternatives comply with ARARs, community effects, and other factors. E & E will apply these evaluation criteria uniformly to each alternative along with any additional criteria that may result from the Navy project coordination. E & E will discuss the selection of the chosen alternative by means of a statement of the relative advantages of the alternative over the other alternatives considered.

19.6 Feasibility Study Report

A draft and a final FS report will be provided to the Navy for review and comments.

20. REPORT

Following the Phase I investigation, E & E will prepare a Phase I Interim Data Report for each site. The purpose of this report is to summarize briefly the findings of Phase I and provide recommendations for the Phase II investigation; the Phase I interim report will not be a formal report. (In general, during the proposed multi-phase investigation process, formal reports will be generated only when little or no additional assessment work appears required.) Following the Phase I interim report, the work plans for the Phase II work will be updated accordingly. If the results of Phase II indicate that no further action is warranted, a formal [RI] report will be produced. However, if the Phase II results indicate that additional investigation is required, the Phase II report will be produced as the Phase II Interim Data Report and will only briefly summarize the Phase II results and provide recommendations for the Phase III investigation. Thus, the Phase II interim report will not be a formal document. Following production of the Phase II interim report, the work plans for the Phase III work will be updated. [Once the Phase III work is completed, all results will be synthesized and presented in an RI report.]

For all reports, E & E will prepare a 100% draft report for the Navy and Technical Review Committee (TRC) review. The TRC review comments will be incorporated into draft final reports which will be resubmitted to TRC for final approval. The draft final report will then become final if no further comments are received from TRC.

Each report will be written as an independent document, complete in its own right, and fully supportive of the conclusions that it contains. Where appropriate, public participation issues will be summarized, as

[Bold items enclosed in brackets denote changes to last version of document]

will interim remedial measures necessary to protect against continued degradation of conditions at the site(s). Information used in analyses, but supplemental to the analytical results, will be provided in a series of appendices.

Monthly progress reports during all field activities will be submitted to keep the Navy apprised of fieldwork status and site conditions. Current and planned activities as well as cost tracking will be provided.

0000055 recycled paper

ecology and environment

21. DOCUMENT REVISION

Periodic updating of all administrative documents (GQAPP, GSHP, GHSP, GPMP, and work plans) will be necessary due to changes in site conditions and/or program conditions or requirements. The schedules shown in the GPMP and GSMP indicate document revisions approximately every two months for the GQAPP, GSMP, GHSP, and GPMP. Work plans will be revised after each phase of fieldwork, with phases III and IV, if required, fully developed after Phase II with separate cost estimations. Revised documents will undergo the same review process (e.g., Navy and TRC) as the original documents.

22. PROJECT MANAGEMENT

Project management will be an ongoing process throughout this investigation. This process includes preparation of biweekly project status reports, coordination of schedules, mobilizations, and other project incidentals with the Navy, management of project staff, coordination with the E & E support groups (e.g., publications and laboratory), and ongoing project review by E & E technical managers and directors. These project management steps are described in detail in the GPMP submitted to the Navy.

23. PROJECT SCHEDULE

Figures 23-1, 23-2, 23-3, and 23-4 show the project schedules for phases I, 11, 111, and IV, respectively. Given that the scopes of work for Phase II and beyond are dependent on the results of the preceding phases, the project schedules for phases 11, 111, and IV are tentative. In addition, the length of time between phases is subject to the schedule in the Federal Facilities Agreement Site Management Plan (FFA SMP). The schedule in the FFA SMP will be updated yearly.

00000058

recycled paper

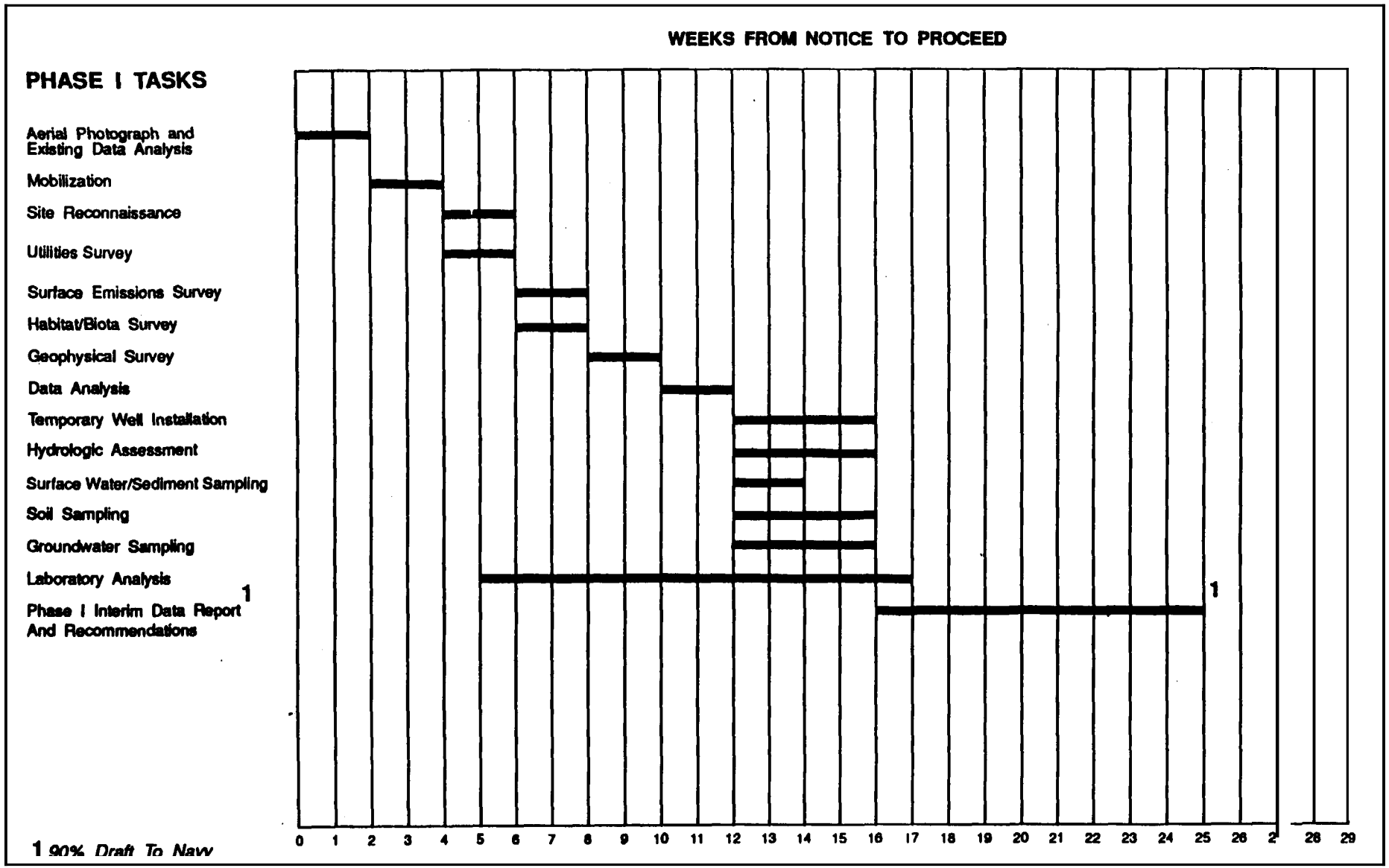

Figure 23-1 PHASE I PROJECT SCHEDULE – GROUP L

ecology and environment

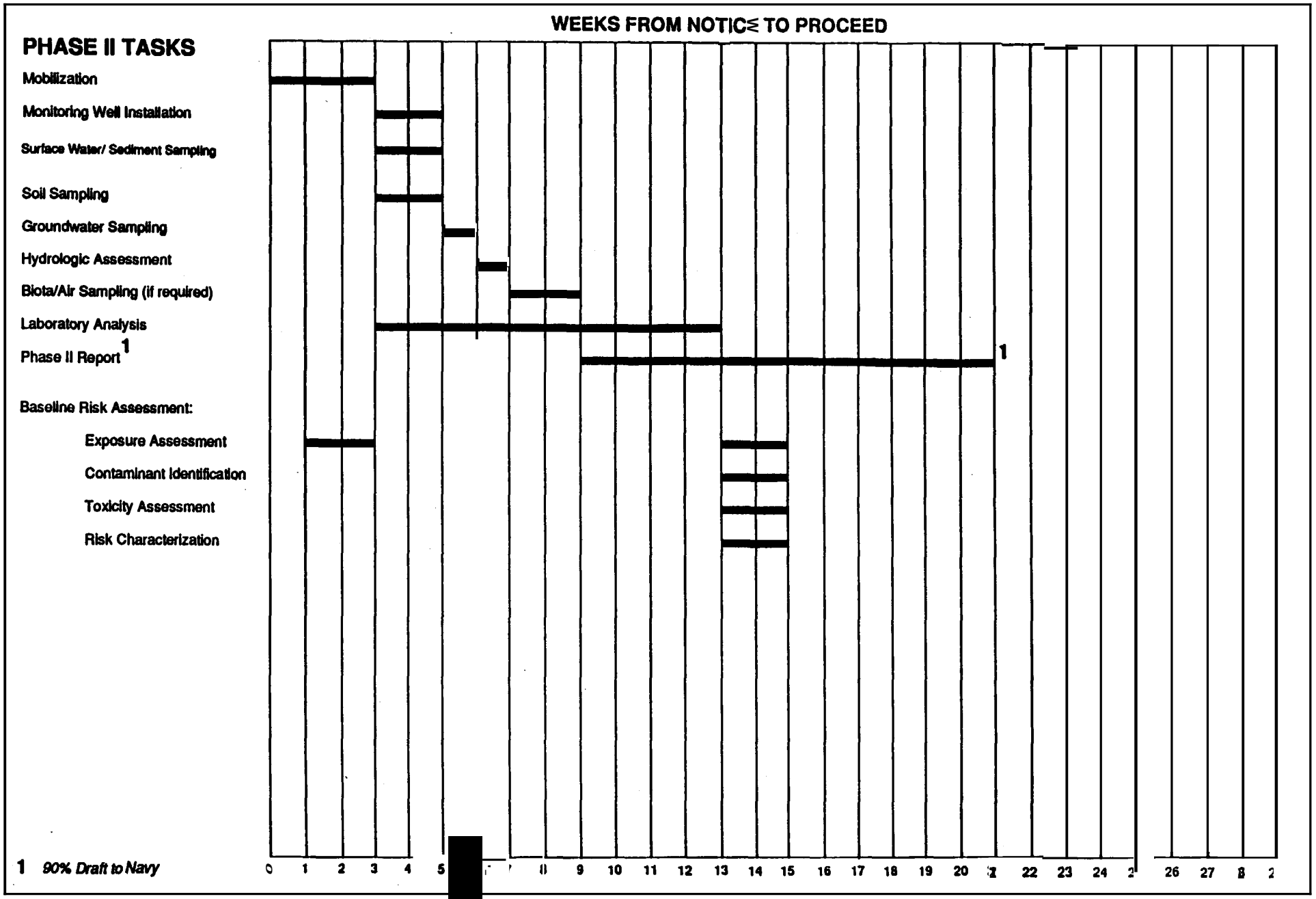

Figure [redacted]2 PHASE II PROJECT SCHEDULE – GROUP L

00000059

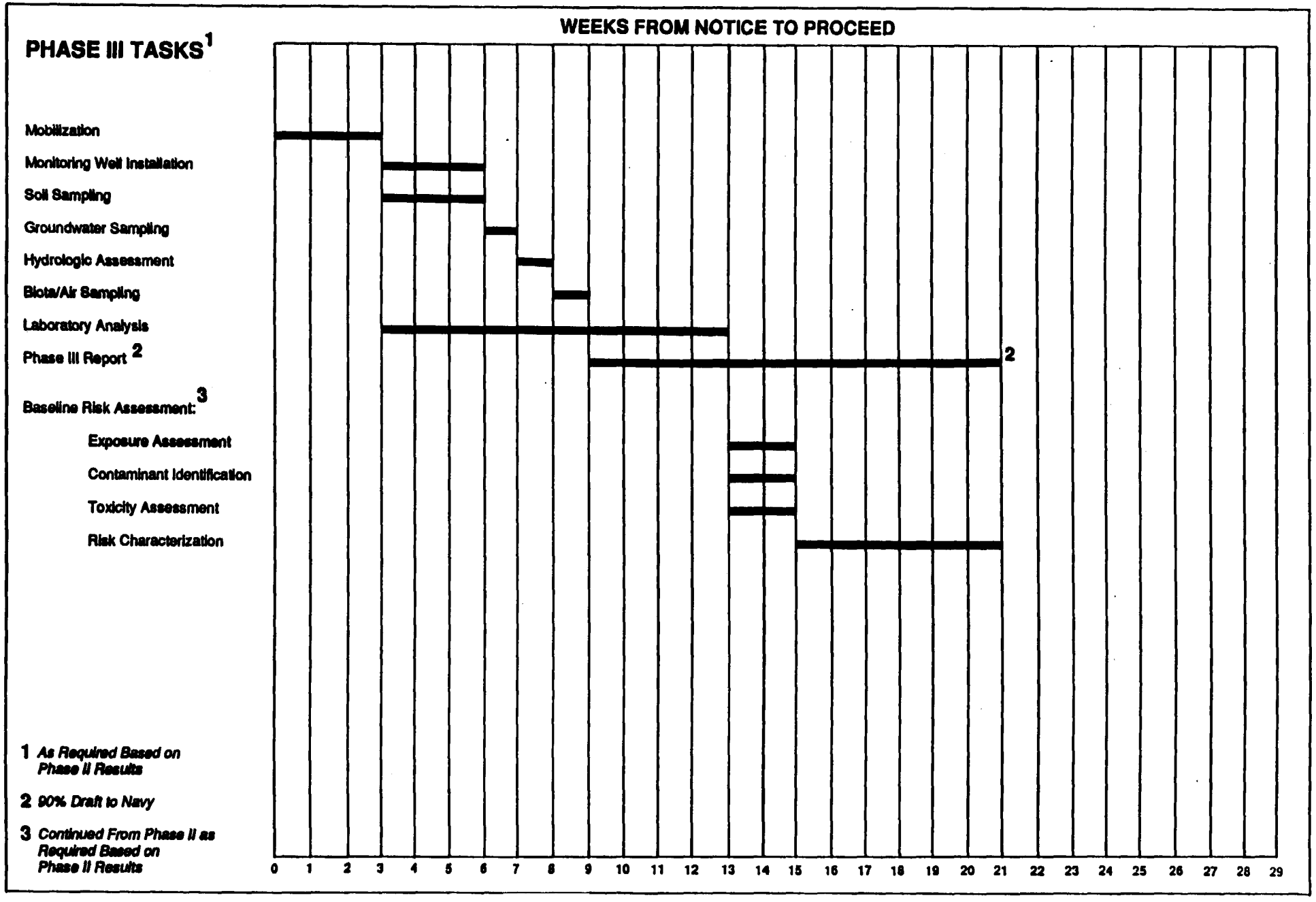

Figure 23-3 PHASE III PROJECT SCHEDULE -- GROUP L

recycled paper
ecology and environment

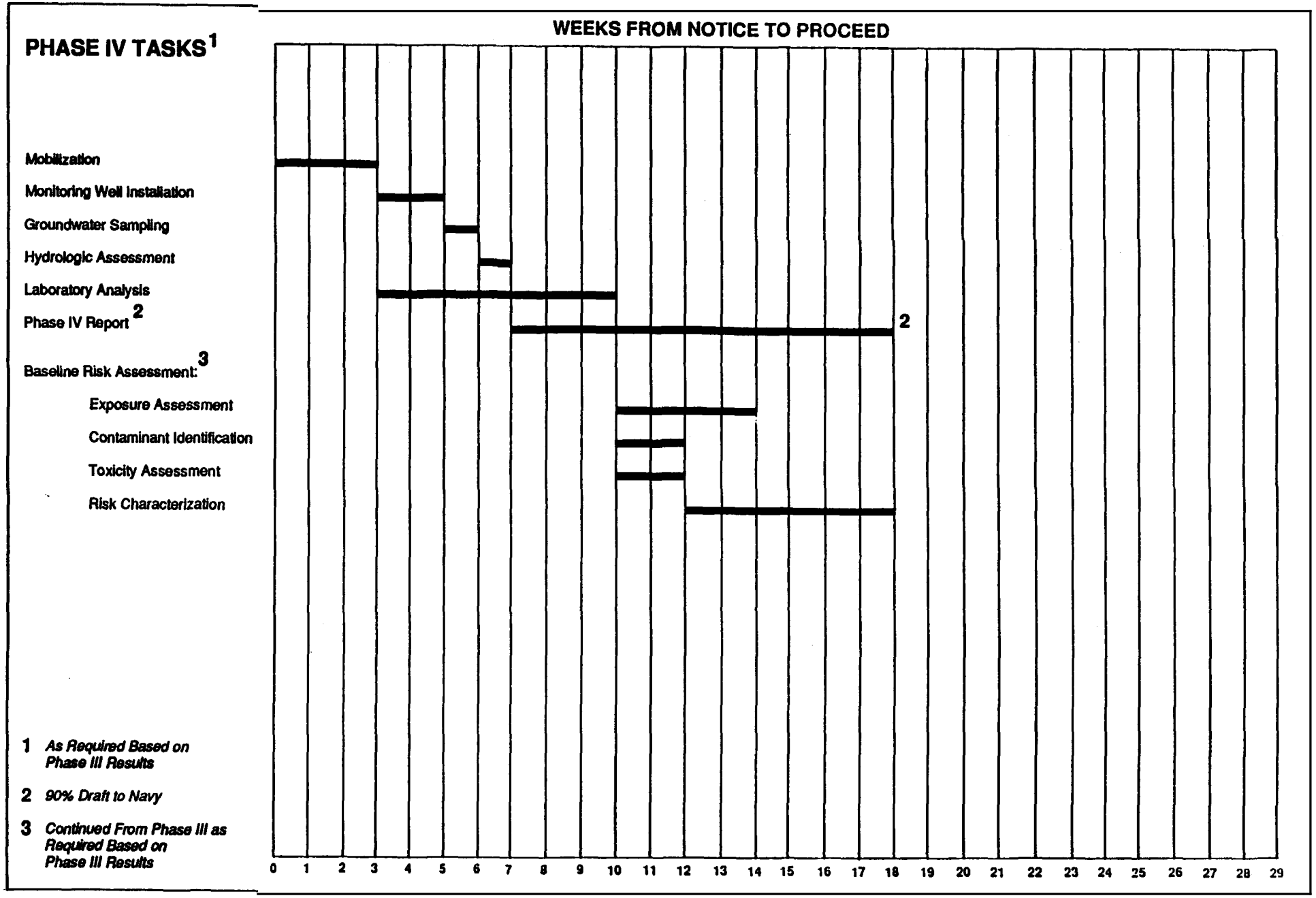

Figure 23-4 PHASE IV PROJECT SCHEDULE -- GROUP L

24. REFERENCES

Barraclough, J. T. and O. T. Marsh, 1962, Aquifers and Quality of Ground Water along the Gulf Coast of Western Florida: Florida Bureau of Geology, Report of Investigations 29.

Barraclough, J. T., 1967, Ground-water Features in Escambia and Santa Rosa Counties, Florida: Florida Geological Survey, Map Series No. 26.

Brooks, H. K., 1981, Physiographic Divisions of Florida: Florida Cooperative Extension Service, Institute of Food and Agricultural Sciences, Gainesville, Florida.

Carlisle, V. W., 1960, Soil Survey of Escambia County, Florida: Series 1955, No. 8, U.S. Department of Agriculture, Washington, D.C.

Coe, C. J., 1979, Geology of the Plio-Pleistocene Sediments in Escambia and Santa Rosa Counties, Florida: Florida State University, Master Thesis.

Coffin, J. E., 1982, Summary of Ground-water and Surface-water Data for City of Pensacola and Escambia County, Florida: U. S. Geological Survey Open-file Report 82-361.

Cooke, C. W., 1939, Scenery of Florida Interpreted by a Geologist: Florida Geological Survey, Bulletin No. 17.

_____, 1945, Geology of Florida: Florida Geological Survey, Bulletin No. 29.

Cooley, N. R., 1978, An Inventory of Estuarine Fauna in the Vicinity of Pensacola, Florida: Florida Marine Research Publications No. 31. Florida Department of Natural Resources, Marine Research Laboratory, St. Petersburg, Florida.

Driscoll, F.G., 1986, Groundwater and Wells, Second Edition: Johnson Division, St. Paul, Minnesota.

Ecology and Environment, Inc. (E & E), 1990a, General Health and Safety Plan, Contamination Assessments and Remedial Activities, Naval Air Station Pensacola, Pensacola, Florida.

[Bold items enclosed in brackets denote *changes* to last version of document]

_____, 1990b, General Project Management Plan, Contamination Assessments and Remedial Activities, Naval Air Station Pensacola, Pensacola, Florida.

_____, 1990c, General Site Management Plan, Contamination Assessments and Remedial Activities, Naval Air Station Pensacola, Pensacola, Florida.

[_____, 1990d, Generic Quality Assurance Project Plan, Contamination Assessments and Remedial Activities, Naval Air Station Pensacola, Pensacola, Florida.

_____, 1991, Contamination Assessment Remedial Activities Investigation, Sanitary Landfill (Site 1), Naval Air Station Pensacola, Pensacola, Florida.]

_____, 19[92]a, General Health and Safety Plan, Contamination Assessments and Remedial Activities, Naval Air Station Pensacola, Pensacola, Florida.

_____, 19[92]b, General Project Management Plan, Contamination Assessments and Remedial Activities, Naval Air Station Pensacola, Pensacola, Florida.

_____, 19[92c], General Site Management Plan, Contamination Assessments and Remedial Activities, Naval Air Station Pensacola, Pensacola, Florida.

[_____, 1992d, Generic Quality Assurance Project Plan, Contamination Assessments and Remedial Activities, Naval Air Station Pensacola, Pensacola, Florida.]

ERM-Southeast, Inc. (ERM), 1988, Draft Site Investigation Report NIRP Site 31 at Building 649, Naval Air Station Pensacola, Pensacola, Florida.

Flood and Associates, Inc., 1978, South Escambia and Santa Rosa Counties, 201 Facilities Plan, City of Pensacola, Escambia and Santa Rosa Counties, City of Gulf Breeze, Santa Rosa Island Authority, and Santa Rosa County Beach Administration.

Plorida Department of Environmental Regulation (FDER), 1988[a], Unpublished Marine Sediment Data from Pensacola Bay Sediment Study, 1985-1987, Tallahassee, Florida.

[_____, 1988b, Vater Quality Standards, Classification of Groundwater, Usage, Reclassification, Chapter 17-3.403, Florida Administrative Code.]

Florida Natural Areas Inventory (FNAI), 1988a, Special Plants and Animals List, Escambia County, Florida, Tallahassee, Florida.

[bold items *enclosed* in brackets denote changes to last version of document]

_____, 1988b, Survey of Pensacola Naval Air Station and Outlying Bronson Field for Rare and Endangered Plants, Tallahassee, Florida.

Geraghty and Miller, Inc. (G & M), 1984, Verification Study, Assessment of Potential Ground-water Pollution at Naval Air Station, Pensacola, Florida.

_____, 1986, Characterization Study, Assessment of Potential Ground-water Pollution at Naval Air Station, Pensacola, Florida.

_____, 1987a, Quarterly Report, Corrective Action Program, Wastewater Treatment Plant, NAS Pensacola, Florida.

_____, 1987b, Lithologic Logs, NAS Pensacola Wastewater Treatment Facility, Pensacola, Florida.

_____, 1988, Semi-Annual Report, Corrective-Action and Compliance-Monitoring Programs, Surge Pond Operation Permit, Wastewater Treatment Facility, Naval Air Station, Pensacola, Florida.

Green, K. Michael, 1989, personal communication, Navy Engineer in Charge.

Heil, D. C., 1989, personal communication, Florida Department of Natural Resources, Tallahassee, Florida.

Jacob, C. E. and H. H. Cooper Jr., 1940, Report on the Ground-water Resources of the Pensacola Area in Escambia County, Florida: U. S. Geological Survey, Open-file Report 400001.

Kennedy, L. R., 1982, Rainfall Summary for the Northwest Florida Water Management District: Water Resources Special Report 82-3.

Ketchen, E. G. and R. C. Staley, 1979, A Hydrographic Survey in Pensacola Bay, Florida State University, Department of Oceanography, Tallahassee, Florida.

Lohman, S. W., 1972, Ground-Water Hydraulics: U. S. Geological Survey Professional Paper 708, Washington, D.C.

Luckenbach, M. W., R. J. Diay, and L. C. Schaffner, 1988, Scientific Consultation and Analytical Services: Benthic Assessment Procedures. Project 5, Virginia Water Control Board, Gloucester Point, Virginia.

Harsh, O. T., 1966, Geology of Escambia and Santa Rosa Counties, Western Florida Panhandle: Florida Geological Survey, Bulletin 46, 140 p.

Husgrove, R. H., J. T. Barraclough, and O. T. Marsh, 1961, Interim Report on the Water Resources of Escambia and Santa Rosa Counties, Florida: Florida Geological Survey, Information Circular No. 30.

[Bold items enclosed in brackets denote changes to last version of document]

Husgrove, R. E., J. T. Barraclough, and R. G. Grantham, 1965, Water Resources of Escambia and Santa Rosa Counties, Florida: Florida Geological Survey, Report of Investigations No. 40.

_____, 1966, Water Resources Records of Escambia and Santa Rosa Counties, Florida: Florida Geological Survey, Information Circular No. 50.

Naval Energy and Environmental Support Activity (NEESA), 1983, Initial Assessment Study of Naval Air Station, Pensacola, Florida. NEESA 13-015.

National Institute for Occupational Safety and Health Association, 1985, Occupational Safety and Health Guidance Manual for Hazardous Waste Site Activities.

Northwest Florida Water Management District, 1981, Public Water Supply Systems in the Coastal Areas of Escambia, Santa Rosa, Bay, Okaloosa and Walton Counties: Northvest Florida Water Management District, Water Resources Special Report 81-3.

Pike, E., 1989, personal communication, NAS Pensacola Public Works Department.

Prickett, T. A., T. G. Naymik, and C. G. Lonnquist, 1981, A Random Walk Solute Transport Model for Selected Groundvater Quality Evaluations, Bulletin 654, Illinois State Water Survey, Champaign, Illinois.

Schropp, S. J., and E. L. Windom, 1988, A Guide to the Interpretation of Hetals Concentrations in Estuarine Sediments, Florida Department of Environmental Regulation, Coastal Zone Management Section, Tallahassee, Florida.

Southeastern Geological Society (SEGS), 1986, Florida Hydrogeologic Units: Southeastern Geological Society Ad Hoc Committee on Florida Eydrostratigraphic Unit Definition (SEGS), Florida Geologic Survey, Special Publication No. 28.

Trapp, E., Jr., 1972, Availability of Ground Water for Public-Water Supply in the Pensacola Area, Florida - Interim Report, June 1971: U. S. Geological Survey, Open-File Report FL72002.

_____, 1973, Availability of Ground Water for Public-Water Supply in Central and Southern Escambia County, Florida - Interim Report, July 1973; U. S. Geological Survey, Open-File Report FL 72029.

_____, 1975, Eydrology of the Sand-and-Gravel Aquifer in Central and Southern Escambia County, Florida - Preliminary Report - November 1973: U. S. Geological Survey, Open-File Report FL74027.

0000062

recycled paper

[Bold items enclosed in brackets denote changes to last version of document]

logy and environment

_____, 1978, Preliminary Hydrologic Budget of the Sand-and-Gravel Aquifer under Unstressed Conditions, with a Section on Water Quality Monitoring, Pensacola, Florida: U. S. Geological Survey, Water-Resources Investigations 77-96.

U.S. Environmental Protection Agency (EPA), 1984, Standard Operating Safety Guidelines.

_____, 1985, Guidance on Remedial Investigations under CERCLA, EPA, OSWER, HWERL; EPA report #540/6-85/002; NTIS ref #PB-85-268616; OSWER Directive 9355.0-06B, U.S. EPA, Cincinnati, Ohio.

_____, 1985, Guidance on Feasibility Studies under CERCLA, EPA, OSWER, OWPE, EPA report #540/G-85/003; NTIS ref #PB-85-238-590; OSWER Directive 9355.0-05c, U.S. EPA, Washington, D.C.

_____, 1987, Data Quality Objectives for Remedial Response Activities, OSWER Directive 9335.0-7B, U.S. EPA, Washington, D.C.

_____, 1987, Compendium of Superfund Field Operations Methods, OSWER Directive 9355.0-14, EPA/540/P-87/00/a.

_____, 1988[a], CERCLA Compliance with Other Laws Manual, Draft, OSWER Directive 9234.1-01, U.S. EPA, Washington, D.C.

_____, 1988[b], Guidance for Conducting Remedial Investigations and Feasibility Studies under CERCLA, Draft, OSWER Directive 9355.3-01 OBRR # 68-01-7090 and 68-W8-0098, U.S. EPA, Washington, D.C.

[_____, 1989a, Risk Assessment Guidance for Superfund: Volume I - Human Health Evaluation Manual (Part A), Washington, D.C.

_____, 1989b, Risk Assessment Guidance for Superfund: Volume II - Environmental Evaluation Manual, Washington, D.C.]

U.S. Fish and Wildlife Service, 1987, Long Range Fish and Wildlife Section, Naval Air Station Pensacola and Outlying Field Bronson, Pensacola, Florida, USFWS Field Office, Panama City, Florida.

U.S. Geological Survey (USGS), 1970a, 7 1/2 Minute Topographic Map, Fort Barrancas, Florida Quadrangle.

_____, 1970b, 7 1/2 Minute Topographic Map, West Pensacola, Florida Quadrangle, Photorevised 1987.

U.S. Navy, 1986, U.S. Navy Gulf Coast Strategic Homeporting Environmental Impact Statement, Appendix IV, Pensacola, Florida. Southern Division, Naval Facilities Engineering Command, Charleston, South Carolina.

_____, 1987, General Development Map Nos. 1276829 to 1276839, U.S. Naval Air Station, Pensacola, Florida, Southern Division Naval Facilities Engineering Command, Charleston, South Carolina.

[Bold items enclosed in brackets denote changes to last version of document]

Wagner, J. R., 1982, Hydrogeology of the Northwest Florida Water Management District, in Ground Water in Florida - Proceedings of the First Annual Symposium on Florida Hydrogeology: Northwest Florida Water Management District, Public Information Bulletin 82-2.

_____, 1989, Eydrogeologic Framework of the Northwest Florida Water Management District.

Wagner, J. R., T. W. Allen, L. A. Clemens, and J. B. Dalton, 1984, Ambient Ground Water Monitoring Program - Phase 1: Northwest Florida Water Management District, DER Contract Number WM65.

Walton, W. C., 1970, Ground Water Resource Bvaluation: McGraw-Hill Book Co., New York.

Vater and Air Research, Inc. (WAR), 1986, Report of Collection and Analyses of Sediment, Water, and Elutriate Samples for Navy Gulf Coast Strategic Homeporting Project, Pensacola, Florida.

Wilkins, K. T., J. R. Wagner, and T. W. Allen, 1985, Hydrogeologic Data for the Sand-and-Gravel Aquifer in Southern Escambia County, Florida: Northwest Florida Vater Management District, Technical Pile Report 85-2.

Wolfe, S. E., J. A. Reidenauer, and D. B. Means, 1988, An Ecological Characterization of the Florida Panhandle, U.S. Fish and Wildlife Service Biological Report 88(12); Minerals Management Service OCS Study\MMS 88-0063.

[Bold items enclosed in **brackets** denote **changes** to **last** version of **document**]

25. FLORIDA PROFBSSIONAL GEOLOGIST SEAL

I hereby affix my seal to the Contamination Assessment/Remedial Activities Investigation Work Plan, Group L, Naval Air Station, Pensacola, Escambia County, Florida, in accordance with Chapter 492 of the Florida Statutes and applicable rules and regulations developed pursuant thereto:

Name:	John D. Barksdale
License Number:	P.G. No. 1150
State:	Florida
Expiration Date:	July 31, 1992

John D. Barksdale

John D. Barksdale

7/8/92

Date

[Bold items enclosed in brackets denote *changes* to last version of document]

APPENDIX A

SITE-SPECIFIC SAFETY PLANS

[Bold items enclosed in brackets denote changes to last version of document]

ecology and environment, inc.

SITE SAFETY PLAN

Version 988

A. GENERAL INFORMATION

Project Title: Site 4 - Army Rubble Disposal Area Project No.: UH1304

TDD/Pan NO.:

Project Manager: John Barksdale Project Dir.: Rick Rudy

Location(s): Immediately north of Building 3260, southeast of Forrest Sherman Field

Prepared by: Jon Schmidt Date Prepared: 6-2-89

Approval by: Mary Miller Date Approved: 6-10-89

Site Safety Officer Review: Date Reviewed:

Scope/Objective of Work: Field Screening will include physical survoys, geophysical survoys, soil sampling, temporary well inatallation, groundwater sampling, and hydrologic assessment.

Proposed Date of Field Activities: July 1992 to June 1993

Background Info: Complete: [X] Preliminary (No analytical data available) [ ]

Documentation/Summary:

Overall Chemical Harard:	Serious [ ] LOW [X]	Modorato [ ] Unknown [ ]
Overall Physical Harard	Serious [ ] LOW [ ]	Modorato [X] Unknown [ ]
Radioactive Harard	Serious [ ] LOW [ ]	Modorato [ ] Unknown [X]

D. SITE CHARACTERISTICS

Waste Type(s):

Liquid	[ ]	Solid	[X]	Sludge	[ ]	Gas/Vapor	[ ]

Characteristic(s):

Flammable/ Ignitable	[X]	Volatile	[ ]	Corrosive	[ ]	Acutely Toxic	[ ]
Explosive	[ ]	Reactive	[ ]	Carcinogen	[ ]	Radioactive*	[ ]

Other: Mostly timbers, pipes, mattresses, and rubblo

Physical Hazards:

Overhead	[X]	Confined* Space	[ ]	Below Grade	[X]	Trip/Fall	[X]
Puncture	[ ]	Burn	[ ]	Cut	[ ]	Splash	[ ]
Noise	[X]	Other:	Vehicular traffic in site area, excavation equipment, nearby airfield. Heat/cold stress.				

*Requires completion of additional form and special approval from tho Corporato Health/Safety group. Contact RSC or HQ.

Site History/Description and Unusual Features (see Sampling Plan for detailed description): In tho early 1950's, tho old Army barracks at Fort Barrancas were demolished, tho rubblr was disposed of on an area approximately 150 by 900 feet just north of the current location of Building 3260. Most of tho site is unp and covered by grasses. No samples-havm been taken on the site.

Locations of Chemicals/Wastes: Just north of Building 3260 in an area approximately 150 by 900 feet.

Estimated volume of Chemicals/Wastes: Unknown

site Currently in Operation Yes: [1 No: [X]

C. HAZARD EVALUATION

List Hazards by Task (i.e., drum sampling, drilling, etc.) and number them. (Task numbers are cross-referenced in Section D)

Physical Hazard Evaluation:

1) Physical Surveys - Automobile hazards:

2) Temporary Monitoring Well Installation - Using portable drill rig:

3) Soil Sampling - Using portable drill rig:

4) Decontamination Procedures - Using solvents: and

5) Hydrologic Assessment - Splash, personal contamination, automobiles.

Chemical Hazard Evaluation:

Compound	PEL/TWA	Route of Exposurr	Acutm Symptoms	Odor Threshold	Odor Description
Isopropyl Alcohol	440 ppm	Inh,Ing,Derm,Eye	Drowsiness,head.	7.5-200 ppm	Rubbing alcohol
Nitric Acid	2 ppm	Inh,Ing,Derm,Eye	Corrosive	0.3-1 ppm	Acrid
Sulfuric Acid	1 mg/m^3	Ing, Derm, Inh	corcosive	N/A	Odorless
Hydrochloric Acid	5 ppm	Inh, Ing, Derm	Corrosive	Unknown	Acrid
Sodium Hydroxide	2 mg/m^3	Inh, Inq, con	corrosive	N/A	Odorless

Mote: Complete and attach a Hazard Evaluation Sheet for each major known contaminant.

0000066

D. SITE SAFETY WORK PLAN

Site Control: Attach map, use back of this page, or sketch of site showing hot zone, contamination reduction. zone, etc.

Perimeter identified? [yes] site secured? [no]

Work Areas Designated? [yes] Zone(s) of Contamination Identified? [no]

Personnel Protection (TLD badges required for a11 field personnel):

Anticipated Level of Protection (Cross-rmferonce task numbers to Section C):

	A	B	C	D
Task 1				X
Task 2				X
Task 3				X
Task 4				X
Task 5				X

(Expand if necessary)

Modifications: Modified level D with tyveck, neoprene gloves and boots, safety glasses, APR available when level C upgrade is necessary based on OVA readings.

Action Levels for Evacuation of Work Zone Pending Reassessment of Conditions: See Allowable Radiation Dose Attachment

- o Level D: O_2 <19.5% or >25%, explosive atmosphere >10% LEL, organic vapors above background levels, particulates >____ mg/m^3, other _____
- o Level C: O_2 <19.5% or >25%, explosive atmosphere >25% LEL (California-20%), unknown organic vapor in breathing zone) >1 ppm, particulates >____ mg/m^3, other _____
- o Level B: O_2 <19.5% or >25%, explosive atmosphere >25% LEL (California-20%), unknown organic vapors (in breathing zone) >5 ppm, particulates >____ mg/m^3, other _____
- o Level A: O_2 <19.5% or >25%, explosive atmosphere >25% LEL (California-20%), unknown organic vapors >500 ppm, particulates >____ mg/m^3, other _____

Air Monitoring (daily calibration unless otherwise noted):

Contaminant of Interest	Type of Sample (area, personal)	Monitoring Equipment	Frequency of Sampling
VOCs	Area	OVA/HNu	Continuous
Explosive Gases	Area	02/Explosimeter	Continuous
Radiation--Exposure	Area	Micro-R-Meter	Continuous

waste.

Personnel Decon Protocol: Boot and glove wash - trisodium phosphate wash with clean water rinse. Expendables will bo double bagged and drummed for disposal. Field personnel will take a hygienic shower, off-site, following each day's field work.

Decon Solution Monitoring Procedures, if Applicable: Decontamination will bo performed in a well-ventilated area upwind of tho sampling zone.

Special Site Equipment, Facilities, or Procedures (Sanitary Facilities and Lighting Must Moot 29 CFR 1910.120):

All drilling safety procedures will bo strictly adhered to as outlined in Attachment A.

Site Entry Procoduros and Special Considerations: E L E's "Buddy System" will bo employed at a11 times during fieldwork activities. Personnel will exercise caution in tho vicinity of tho site and along nearby roadways.

Work Limitations (time of day, weather conditions, etc.) and Heat/Cold Stress Requirements:

All fieldwork activities will bo performed during daylight hours. Toam members will take breaks as necessary to avoid heat stress and replace fluids. Cooling vests may bo used to prevent heat stress.

General Spill Control, if applicable: N/A

Investigation-Derived Material Disposal (i.e., expendables, decon vasto, cuttings):

All fieldwork waste materials will bo double bagged, drummed, labeled and transported to a designated location for final disposal by tho Navy.

Sample Handling Procoduros Including Protective Wear:

During all handling of samples, all field team members will wear surgical gloves. Goggles will bo worn during sample preservation vith acids.

Toam Member*	Responsibility
Toam members to bo determined	Toam Leader
	Site Safety Officer/Sampler
	Geologist/Sampler
	Sampler

*All entries into exclusion zone require Buddy System use. All E & E field staff participate in medical monitoring program and have completed applicable training per 29 CFR 1910.120. Respiratory protection program meets requirements Of 29 CFR 1910.134, and ANSI Z88.2 (1980).

0000067

E. EMERGENCY INFORMATION

(Use supplemental shoots, if necessary)

LOCAL RESOURCES

(Obtain a local telephone book from your hotel, if possible.)

Ambulance On Base: 904-452-4138: Off Base: 911

Hospital Emorgoncy Room NAS Dispensary - Building 3600: 904-452-2733: Baptist Hospital: 904-434-4811 (Life Flight)*

Poison Control Center

Police (include local, county sheriff, state) 911

Fire Department 911

Airport

U.S. Coast Guard Emergency - 904-453-8178. General Information 904-453-8282

Laboratory E & E ASC 1-716-631-0360

rod. Express 1-800-238-9355

Client Contact U.S. Navy Southern Division, Enginoor-In-Chargo, Suzanne D. Sanborn: 1-803-743-0574

Site Contact NAS Ponsacola Enviromental Coordinator, Ron Joyner: 904-452-4515

*Baptist Hospital is prepared to handle radioactively contaminated personnel.

SITE RESOURCES

Site Emorgoncy Evacuation Alarm Method N/A

Water Supply Source On site

Telephone Location, Number To bo dotorminod on site

Cellular Phone, if available To bo doterminod on site.

Radio

Othor On-site warehouse number to bo dotorminod

EMERGENCY CONTACTS

1. Dr. Raymond Harbison (Univ. of Florida) ..... (501) 221-0465 or (904) 462-3277, 3281
   Alachua, Florida (501) 370-8263 (24 hours)

2. Ecology and Environment, Inc., Safety Director
   Paul Jonmaire ..... 716) 684-8060 (office)
   716) 655-1260 (homo)

3. Regional Safety Coordinator, Sybil Newchurch ..... (904) 877-1978 (office)
   (904) 878-2336 (home)

4. Regional Office Manager, Rick Rudy ..... (904) 877-1978 (office)
   (904) 893-7245 (home)

MEDTOX HOTLINE

1. Twenty-four hour answering service: (501) 370-8263

   What to report:

   - State: "this is an emergency."
   - Your name, region, and site.
   - Telephone number to reach you.
   - Your location.
   - Name of person injured or exposed.
   - Nature of emergency.
   - Action taken.

2. A toxicologist, (Drs. Raymond Harbison or associate) will contact you. Repeat thm information given to thm answering service.

3. If a toxicologist does not return your call within 15 minutes, call tho following persons in order until contact is made:

   a. 24 hour hotline - (716) 684-8940
   b. Corporate Safety Director - Paul Jonmaire - home # (716) 655-1260
   c. Assistant Corp. Safety Officer - Steven Sherman - how # (716) 688-0004

EMERGENCY ROUTES

(NOTE: Field Team rut Know Route(s) Prior to Start of Work)

Directions to hospital (include rap) from site 4

NAS Dispensary - Follow San Carlos Road east to Radford Boulevard. Continue east on Radford Boulevard to Fisher Street. Turn loft onto Fisher Street and follow it north to Turner Street. Turn right onto Turner Street — the NAS Dispensary is located on Turner Street in Building 3600.

Baptist Hospital - Take Duncan Road (Navy Blvd.) north to exit tho base. Navy Blvd. becomes HWY 98 and curves to tho east. Follow Navy Blvd./Hwy. 98 east appro.. 3ri to Pace Blvd. Turn loft (north) on Pace Blvd. and proceed approx. 1mi to Cervantes St. (Hwy. 90). Turn right on Cervantes/Hwy. 90 and follow this road for about 8 blocks and turn loft (north) onto E street. Tho hospital is about 6 blocks north on tho loft.

Emergency Egress Routes to Get Off-Site Emergency egress routes will be located if emergency exit routes become blocked by construction, etc.

0000068

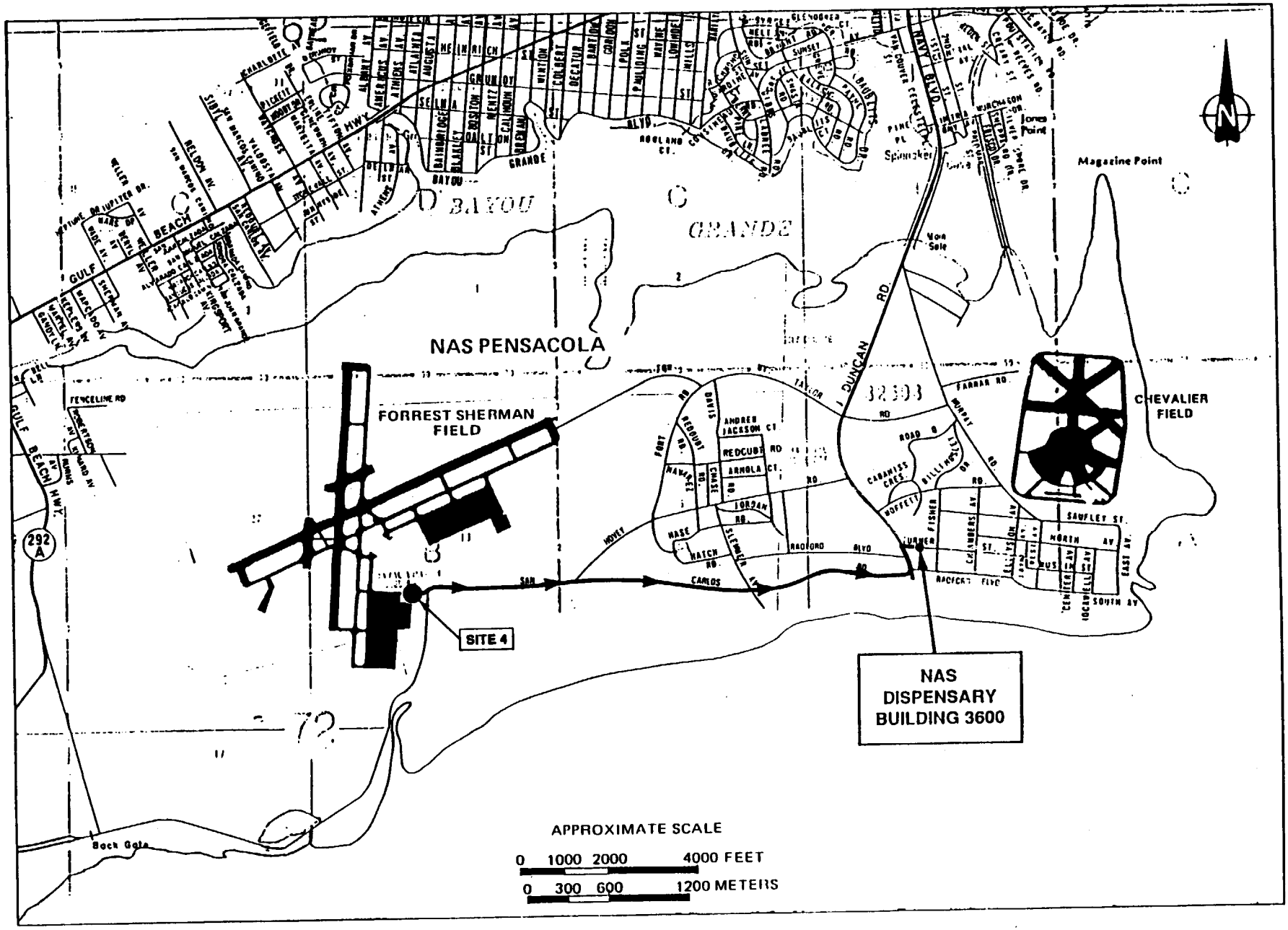

Figure A-1 LOCATION OF NAS DISPENSARY

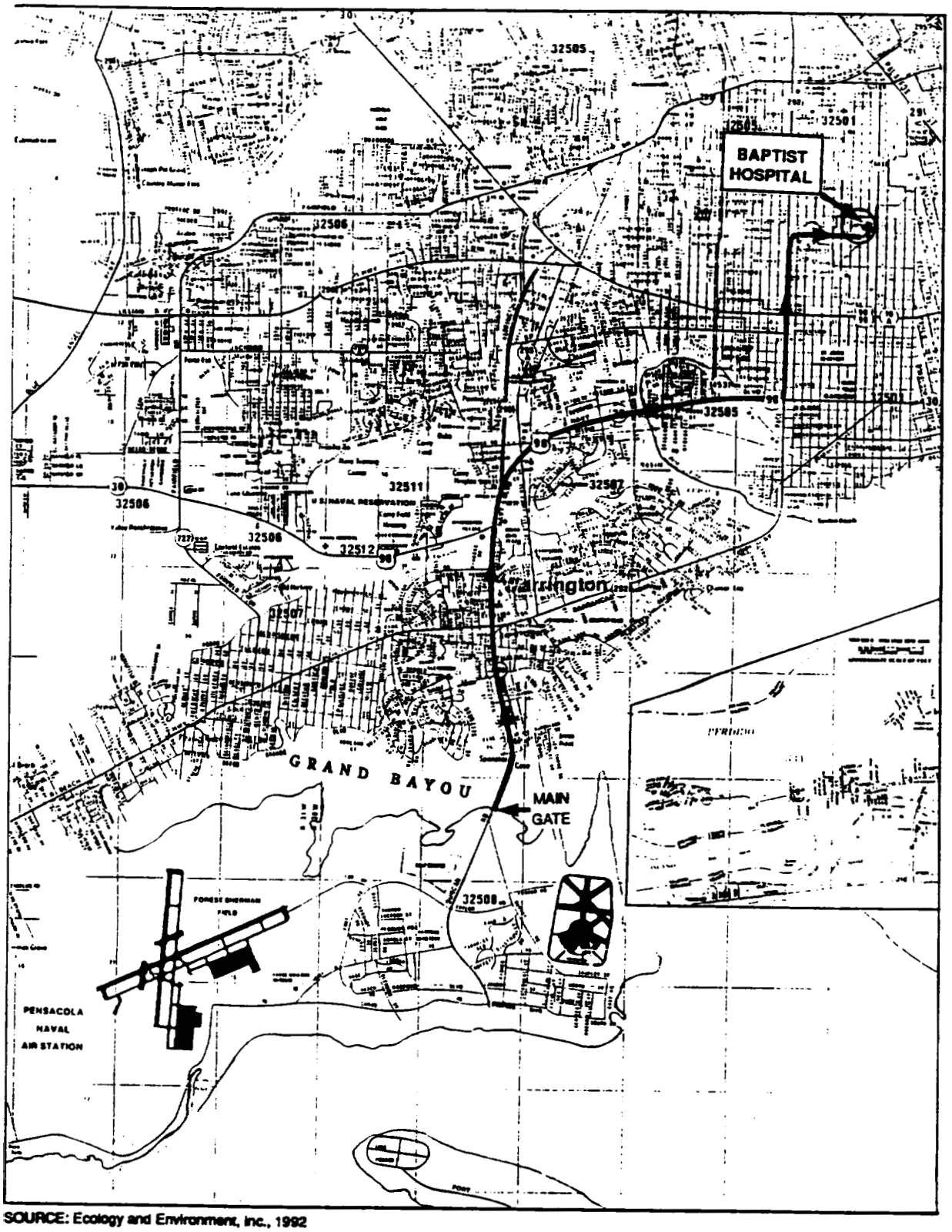

SOURCE: Ecology and Environment, Inc., 1992

APPROXIMATE SCALE IN FEET

0 2000 4000 6000 8000

Figure A-2 LOCATION OF BAPTIST HOSPITAL

0000069

DRILL RIG SAFETY

* Hard hats must be worn.
* All team members must be know the procedure to shut the rig off and the location of the "kill" switch.
* When moving a rig off the road, pay attention to obstacles in route of travel. Walk the intended route first.
* Have someone guide the rig driver when clearance is at a minimum or when hazards are in close proximity.
* Set rig brakes and block the wheels when rig is set up at the desired drilling location.
* The mast must be lowered when the rig is moved.
* Always consider overhead wires to be live, watch for sagging lines and do not operate rig within 15 feet of overhead lines.
* Make sure the site, platforms and walkways are free of obstructions.
* Make sure proper housekeeping is practiced around and on the rig at all times. Tools should be stored in a manner that permits convenient access and provides for adequate safety.
* Store gasoline in approved containers that have a spark arrestor and keep them clear of the drilling work area.
* Check rig equipment prior to starting work. Repair or replace faulty and worn items.
* Handle augers with care. Use proper lifting techniques when picking up samplers and augers. Use a tool hoist if possible and stay clear of rotating augers. Keep cables and ropes secured when not in use.
* Level and stabilize the drill rig prior to raising the mast.
* Watch for slippery ground when working in the area of the rig.
* All unattended boreholes must be properly covered.
* Do not drill during an electrical storm.
* Maintain a safe distance from the rig mechanisms during drive sampling and auger removal operations.

ecology and environment, inc.

Title: SOP-Heat Stress Monitoring	
Category: H 6 S, TRAINING 2.8	JANUARY 1990
	Approved: H. Van Cleave

STANDARD OPERATING PROCEDURE FOR EMERGENCIES DUE TO HEAT AND HEAT STRESS MONITORING

REVISED JANUARY 1990

Prepared by

Ecology and Environment, Inc.
368 Pleasantview Drive
Lancaster, New York 14086

recycled paper

None of the information contained in this Ecology and Environment, Inc. (E & E), publication is to be construed as granting any right, by implication or otherwise, for the manufacture, sale, or we in connection vith any method, apparatus, or product covered by letters patent, nor as insuring anyone against liability for infringement of letters patent,

Anyone wishing to use this E 6 E publication should first seek permission of the company. Every effort has been made by B & E to ensure the accuracy and reliability of the data contained in the document; however, the company makes no representation, warranty, or guarantee in connection with this E 6 E publication and hereby expressly disclaims any liability or responsibility for loss or damage resulting from its use; for any violation of any Federal, State, or municipal regulation vith which this E & E publication may conflict; or for the infringement of any patent resulting from the use of the E & E publication.

CONTENTS

Section Page

1 INTRODUCTION. 1

2 SCOPE 1

3 OBJECTIVES 1

4 EFFECTS OF HEAT 1

4.1 HEAT CRAMPS 2
4.1.1 Symptoms 2
4.1.2 Emergency Care 2
4.2 HEAT EXHAUSTION 2
4.2.1 Symptoms 3
4.2.2 Emergency Care 3
4.3 HEAT STROKE. 3
4.3.1 Symptoms. 4
4.3.2 Emergency Care 4

5 PREVENTION OF HEAT STRESS 4

5.1 GUIDELINES FOR USE OF PROTECTIVE CLOTHING. 5
5.2 HEARTRATE MONITORING 5
5.3 MONITORING PERSONNEL BODY TEMPERATURE AND BLOOD PRESSURE 6
5.4 HONITORING THE WORK AREA FOR HEAT STRESS CONDITIONS 6

6 DECONTAMINATION.. 6

recycled paper ecology and environment

1 INTRODUCTION

Field operations present a variety of hazards to the employee. During hot days or vhen vearing protective clothing, heat stress can be experienced and, if not remedied, can threaten the health or life of field personnel. Therefore, it is important that all employees are able to recognize the symptoms of heat stress as vell as perform first aid vithout delay.

2 SCOPE

This standard operating procedure (SOP) describes the symptoms and treatment for the three classical types of heat stress presented here in ascending order of severity: heat cramps, heat exhaustion, and heat stroke. Field personnel should take immediate action to prevent a leas severe form of heat stress from escalating into one requiring hospital treatment.

In addition, this SOP recommends ways to avoid beat stress, such as frequent rest periods, carefully timed excursions in protective clothing, and monitoring heartrate and body temperature. The Site Safety Officer (SSO) has overall responsibility for seeing that these guidelines are folloved in the field. However, each individual must be cautious when working in conditions vhere heat stress is possible.

3 OBJECTIVES

The prevention of heat stress is of paramount importance for field personnel, particularly vhen they must wear heavy or confining protective clothing. The SSO must ensure that all personnel monitor themselves for possible heat stress, and know what to do in a heat emergency. For example, a person vho recognizes the symptoms of heat stroke *can* provide lifesaving first-aid to another, while medical assistance is summoned.

4 EFFECTS OF HEAT

Normal oxidation processes within the body produce a predictable amount of heat. If the hut is liberated as it is formed, there is no change in body temperature. If the heat is liberated slightly more rapidly, the body cools to a point at which the production of hut is accelerated and the excess is available to bring the body temperature back to normal.

Interference vith the elimination of hut leads to its accumulation and thus to the elevation of body temperature. As a result, the person is raid to have a fever. Such a condition produces a cycle in which certain body processes speed up and generate additional heat. Then the body must eliminate not only the normal but also the additional quantities of heat.

Heat produced within the body is brought to the surface largely by the bloodstream and escapes to the cooler surroundings by conduction and radiation. If air movement such as a breeze strikes the body, additional heat is lost by convection. However, vhen the temperature of the surrounding air becomes equal to or rises above that of the body, all of the heat must be lost by vaporization of the moisture (sweat) from the skin surface. As the air becomes more humid (contains more moisture), vaporization from the skin slovs down. Thus, on a day when the temperature is 95°F to 100°F, with high humidity and little or no breeze, heat is retained within the body. It is on such a day or, more commonly, after a succession of such days (a heat vave) that medical emergencies due to heat are likely to occur. Such emergencies are classified in three categories: heat cramps, heat exhaustion, and heat stroke.

4.1 HEAT CRAMPS

Heat cramps usually affect people who work in hot environments and perspire a great deal. Loss of salt from the body causes painful cramps of the leg, arm, or abdominal muscles. Heat cramps also may result from drinking iced water or other drinks either too quickly or in too large a quantity. Heat cramps generally occur during work, but may appear hours later in some cases.

4.1.1 Symptoms

The symptoms of heat cramps include the folloving:

- o Muscle cramps in legs, arms, or abdomen:
- o Pain accompanying the cramps;
- o Profuse perspiration: and
- o Faintness.

4.1.2 Emergency Care

Place the victim in a cool location, observing safety and decontamination considerations (see Section 6) if the victim is coning from the hot zone. Give the person sips of vater or an electrolyte liquid such as Gatorade or its equivalent. Apply manual pressure to the cramped muscle. The victim should not require medical treatment but be alert for any indication of a more serious problem.

4.2 HEAT EXHAUSTION

Heat exhaustion occurs in individuals vorking in hot environments and may be associated vith heat cramps. Heat exhaustion is caused by the pooling of blood in the vessels of the skin. The heat is

recycled paper

transported from the interior of the body to the surface by blood. The blood vessels in the skin become dilated and a large amount of blood is pooled in the skin. This condition, plus the blood pooled in the lower extremities vhen an individual is in an upright position, may lead to an inadequate return of blood to the heart and eventually to physical collapse.

4.2.1 Symptoms

The symptoms of heat exhaustion are as follows:

- Pale clammy skin,
- Profuse perspiration,
- Generalized weakness,
- Dizziness,
- Weak pulse,
- Rapid and usually shallov breathing,
- Unconsciousness, and
- Appearance of having fainted (the patient will respond to the same treatment that is administered in cases of fainting).

4.2.2 Emergency Care

Place the victim in a cool location and remove as much clothing as possible while observing proper decontamination procedures. Administer cool water, Gator.de, or its equivalent. If possible, fan the patient continually to remove heat by convection, but do not allov chilling or overcooling. Treat for shock, and take the victim to a medical facility if there is any indication of a more serious problem.

4.3 HEAT STROKE

Heat stroke is a profound disturbance of the heat-regulating mechanism, associated vith high fever and collapse. Sometimes this condition results in convulsions, unconsciousness, and even death. Direct exposure to sun, poor air circulation, poor physical condition, and advanced age (over 40) bur directly on the tendency to heat stroke. It is a serious threat to life and carries a 20-percent mortality rate. Alcoholics are extremely susceptible.

4.3.1 Symptoms

Folloving are the symptoms of heat stroke (note the absence of perspiration):

- o Dry, hot, and flushed skin;
- o Sudden onset;
- o Full and fast pulse:
- o Dilated pupils;
- o Early loss of consciousness;
- o Body (core) temperature's exceeding 105°F;
- o Muscle twitching, growing into convulsions; and
- o Breathing deeply at first, later shallovly or even almost absent.

4.3.2 Emergency Care

Remember that this is a true emergency, therefore, transportation to a medical facility should not be delayed. In the meantime, place the victim in a cool environment and remove as much clothing as possible. Ensure an open airway. Reduce body temperature promptly, preferably by wrapping the victim in a wet sheet or dousing the body with vater. If cold packs are available, place them under the arms, around the neck, on the ankles, or any place vhere blood vessels located close to the skin can be cooled. Protect the victim from injury during convulsions, especially tongue biting.

5 PREVENTION OF HEAT STRESS

Please note that in the case of heat cramps or heat exhaustion, Gatorade or its equivalent is suggested as part of the treatment regime. The reason for this type of liquid refreshment is that such beverages will return much-needed electrolytes to the body's system. Without these electrolytes, body systems cannot function properly, and the represented health hazard will be increased. Therefore, vhen personnel are working in situations vhere the ambient temperatures and humidity are high, and especially in situations where levels A, B, and C of protective apparel are required, the SSO must follow the procedures listed below:

- o Ensure that all employees have sufficient quantities of fluids (Gatorade or its equivalent). Personnel should prepare ahead of time for field work in heat stress environments by consuming extra fluids;

recycled paper
ecology and environment

- Ensure that frequent breaks are scheduled so that overheating is less likely to occur;
- Revise work schedules, when necessary, to take advantage of the cooler parts of the day (i.e., 5:00 am to 1:00 p.m., and 6:00 p.m. to nightfall); and
- Cooling vests should be worn if available.
- NOTE: Taking salt tablets is NUT currently recommended.

5.1 GUIDELINES FOR USE OF PROTECTIVE CLOTHING

If protective clothing must be worn, especially levels A and B, the suggested guidelines for ambient temperature and maximum wearing time per excursion are as follovs:

Ambient Temperature (°F)	Maximum Wearing Time per Excursion (min)
Above 90	15
85 to 90	30
80 to 85	60
70 to 80	90
60 to 70	120
50 to 60	180

5.2 HEARTRATE MONITORING

One method of measuring the effectiveness of an employee's rest-recovery regime is by monitoring the heartrate. The "Brouha guideline" is one such method:

- During a 3-minute period, count the pulse rate for the last 30 seconds of the first minute, the last 30 seconds of the second minute, and the last 30 seconds of the third minute.
- Double the count.

If the recovery pulse rate during the last 30 seconds of the first minute is at 110 beats/minute or less and the deceleration between the first, second, and third minutes is at least 10 beats/minute, the work-recovery regime is acceptable. If the employee's rate is above tht specified, a longer rest period is required, accompanied by an increased intake of fluids.

recycled paper
ecology and

5.3 HONITORING PERSONNEL BODY TEHPERATURE AND BLOOD PRESSURE

Yhen personnel are in respiratory protective gear for extended periods, or when air temperatures are very high, the monitoring of body temperature and blood pressure is another way of checking for symptoms of heat stress. Careful adnerence to existing medical guidelines could identify an individual who nap not have fully stabilized and therefore, is not ready to continue working in the hot zone.

5.4 HONITORING TEE WORK AREA FOR HEAT STRESS CONDITIONS

Air temperature and relative humidity are the two most important measurements for determining the likelihood that a heat stress situation will occur. The reading can be achieved using both a dry and vet bulb thermometer.

6 DECONTAMINATION

As in other medical emergencies, decontamination should proceed as normally as possible without contributing unduly to the victim's stress or injury. At a minimum, the protective clothing should be removed as he or she is taken from the hazardous zone. The "buddy system" is always in effect and backup personnel should be available at the decontamination station to either suit up and assist in extraction or to help decontaminate and undress the victim. If other serious injuries or more life-threatening conditions exist, and the victim cannot be disrobed or decontaminated completely, the victim (or contaminated portions) should be wrapped in plastic (or other protective material) for his or her own safety as well as the safety of ambulance and hospital personnel. Carefully avoid action that would result in the victim's being further overheated.

recycled paper
ecology and environment

ecology and environment, inc.	
Title: SOP-HEALTH AND SAFETY ON DRILLING RIG OPERATIONS	
Category: H 6 S, Training 2.7	Revised: JANUARY 1990
	Approved: H. Van Cleave

STANDARD OPERATING PROCEDURES
FOR
HEALTH AND SAFETY ON
DRILLING RIG OPERATIONS

REVISED: JANUARY 1990

Prepared by

Ecology and Environment, Inc.
368 Pleasantview Drive
Lancaster, New York 14086

None of the information contained in this Ecology and Environment, Inc. (E & E), publication is to be construed as granting any right, by implication or othervise, for the manufacture, sale, or use in connection with any method, apparatus, or product covered by letters patent, or as insuring anyone against liability for infringement of letters patent.

Anyone vishing to use this E & E publication should first seek permission of the company. Every effort has been made by E & E to ensure the accuracy and reliability of the data contained in the document; hovever, the company makes no representation, varranty, or guarantee in connection vith this E & E publication and hereby expressly disclaims any liability or responsibility for loss or damage resulting from its use; for any violation of any Federal, State, or municipal regulation with which this E & E publication may conflict: or for the infringement of any patent resulting from the use of the E & E publication.

recycled paper

CONTENTS

Section		Page
1	INTRODUCTION..	1
2	OPERATION OF DRILL RIG BY E 6 E PERSONNEL	1
2.1	RESPONSIBILITIES AND AUTHORITY OF SITE SAFETY OFFICER	1
2.2	RESPONSIBILITIES AND AUTHORITY OF E 6 E DRILLER	1
2.3	RESPONSIBILITIES AND AUTHORITY OF OTHER E & E PERSONNEL.	3
3	TRAINING REQUIREMENTS FOR SITE PERSONNEL	3
3.1	E 6 E SITE SAFETY OFFICER	3
3.2	E & E DRILLER AND HELPER	4
3.3	OTHER E & E DRILLING PERSONNEL	4
3.4	SUBCONTRACT DRILLER AND OTHER SUBCONTRACT DRILLING PEBSONNEL	4
4	SUPERVISION OF SUBCONTRACT DRILLERS	5
4.1	RESPONSIBILITIES AND AUTHORITY OF SITE SAFETY OFFICER	5
4.2	RESPONSIBILITIES AND AUTHORITY OF OTHER E & E PERSONNEL	7
5	GENERAL DRILLING SITE SAFETY CHECKLISTS	8
5.1	SAFETY CHECKLISTS FOR SPECIFIC DRILLING ACTIVITIES	8
5.1.1	General Drilling Site Safety Checklist	8
5.1.2	Rotary and Core Drilling	9
5.1.3	Cathead Usage	10
5.1.4	Continuous-Flight or Hollow-Stem Augers	12
5.1.5	Use of Wire Line Hoists, Wire Rope, and Hoisting Equipment	13
6	REFERENCES	16

recycled paper

1 INTRODUCTION

This document is meant to be used in conjunction vith E & E SOPs for field operations and hazardous vaste site operations, and incorporates by reference all the safety precautions required therein. It specifically addresses the functions and responsibilities of personnel working on or around drilling operations.

E & E personnel are frequently required to vork in the field with drill rigs, taking soil and rock samples, installing piezometers, and monitoring wells. Two general situations discussed separately are the supervision of Subcontract Drillers by E 6 E, and the direct operation of E & E's ovn drill rig by our personnel.

2 OPERATION OF DRILLING EQUIPMENT BY E & E

2.1 RESPONSIBILITIES AND AUTHORITY OF SITE SAFETY OFFICER

The duties of the Site Safety Officer (SSO) on drilling sites are the same as in other types of operations with the exception of the increased emphasis on the hazards unique to drilling vork. This section details specific drilling concerns of an SSO.

B & E personnel are restricted from the borehole area during active drilling. When E & E personnel are doing drilling; they will be restricted from the borehole area by means of a "super exclusion zone" delineated by placing a 4- by 8-foot sheet of plywood over the borehole.

2.2 RESPONSIBILITIES AND AUTHORITY OF E & E DRILLER

At the beginning of each vork day, the E & E driller must inspect the rig to ensure the'folloving components have been properly inspected, maintained, or replaced, or procedures have been performed:

- Rill switches tripped and operation verified;
- Chain guards in place;
- Belt guards in place;
- Belts set to proper tension (visual);
- Loose belts;
- Presence of any fluid leaks;
- Any damaged hoses, cables, ropes, chains;
- Control panel is clean;
- Control lever functions labeled;
- Pressure relief valves function;
- Cathead free of rust and grease;
- Cathead grooves less than 118 inch in depth;
- All tools in proper working order;
- Rig leveled and stabilized;
- Check for weld cracks in mast; and
- Safety hooks operational.

0000077

The Driller will report items needing attention to the SSO; however, it is the Driller's responsibility to make sure that these items are, corrected prior to drilling.

During the drilling operations, the following safety practices will be in effect:

- All wheels will be blocked.
- Rig will be leveled using jacks or stabilizers.
- Rig engine will be in neutral when not actively turning augers.
- Plywood (or suitable substitute material) "super exclusion zone" pad will be in place over borehole.
- Rig engine key will be properly labeled.
- Rig equipment will be kept in an orderly manner within drilling work zone.
- All equipment will be properly lubricated.
- Tools will be used only for their intended purpose.
- Safety glasses, hearing protection will be worn when hammers are operated.
- Jaws of all wrenches will be clean and free of mud to prevent slippage.
- All lift hooks will have jaw clasps.
- Fire extinguisher will be staged at rear of rig.
- Rig will not be moved when mast is in raised position.
- Cables and ropes will be tied back or secured on stabilizer posts.
- All unattended drill holes will be covered.
- Check for overhead obstructions when raising rig mast, boom will not be raised within 25 feet of overhead utilities.
- No refueling will be permitted while equipment is running.

recycled paper ecology and environment

The Driller has authority to direct personnel vithin the area vhile drilling operations are in progress. Access to the hazardous area around the auger and borehole is restricted by the "super exclusion zone" delineated by the 4- by 8-foot sheet of plywood centered over the borehole before drilling. A large hole cut in the plywood allovs penetration of the augers. No personnel are alloved in this zone pad at any time vhile drilling is actively underway.

Housekeeping around the rig is the responsibility of the Driller, but all *team* members must participate in this effort as vell.

2.3 RESPONSIBILITY AND AUTHORITY OF OTHER E & E PERSONNEL

E & E personnel vorking at a drilling site must act as support to the Drilling Team by providing any necessary support functions; however, it is important that personnel are careful not to interfere with the drilling process. Personnel are restricted from approaching the "super exclusion zone" vhile drilling is underway. If an E & E crev member recognizes an unsafe condition in the work area or on the rig, he should bring it to the attention of the SSO and Team Leader, if it is not resolved in a timely manner. If conditions are still deemed to be hazardous, team members have the option to contact their Regional Safety Coordinator (RSC) or Corporate Health and Safety in Buffalo.

It is the responsibility of all B & E personnel to carry their issued nondisposable gear, including hard hat, face shield, respirator, steel-toad boots, eyepiece inserts, safety glasses, and appropriate outerwear for the expected climate.

All personnel should be aware of emergency facilities, egress routes, and special medical conditions of their team members. As vith all E & E field vork, the buddy system is to be enforced.

3 TRAINING REQUIREMENTS FOR SITE PERSONNEL

3.1 E & E SITE SAFETY OFFICER

In addition to Basic Health and Safety Training and other OSHA mandated training, first aid, CPR, and necessary training in field monitoring of personnel, an SSO should have previously worked as a team member on field drilling projects in order to have a working knowledge of the drill rig and its inherently hazardous nature. Where monitoring instrumentation is to be used, the SSO must be properly trained prior to field vork. The SSO must have an understanding of the hazards of heat and cold stress, their associated symptoms, and proper vork modifications to protect field staff from potential injury.

3.2 E & E DRILLER AND HELPER

The E & E driller and helper shall have taken and passed the basic 40-hour Health and Safety Training as prescribed by E 6 E and mandated by OSHA. They shall also meet the other minimum requirements for field work including medical approvals and respirator fit test. Based on previous experience and training, the Driller will be critiqued by the E 6 E Drilling Team upon employment with E & E, by performing various types of drilling. This review will be the basis for determining whether additional training or apprenticeship will be required before allowing this employee to act as Driller. An existing E 6 E employee shall have a minimum of 1 year experience as a Driller's Helper on an assortment of field projects before he or she can be reviewed for advancement to the position of Driller. If a Driller is uninvolved in drilling efforts for 1 year or more, he or she will be required to act as a Driller's Helper on a project, as well as receive rig-specific training on the equipment, before being permitted to act as a Driller again. The Driller's Helper position requires prior attendance at a drilling training school program. Following successful completion of such a course, the Driller's Helper will be observed on sites for a period of approximately 6 months, during which time he or she will work on several drilling projects performing assorted types of drilling. The E 6 E Drilling Team will determine, based on these field observations, vhether additional training is required for this individual.

3.3 OTHER E & E DRILLING PERSONNEL

All E 6 E personnel shall have taken the basic 40-hour Health and Safety Training course. Field personnel must meet medical and respiratory fit test requirements established by E 6 E and OSHA, as well.

3.4 SUBCONTRACT DRILLER AND OTHER SUBCONTRACT DRILLING PERSONNEL

Subcontract Drillers and their support personnel must, at a minimum, have passed basic 40-hour Health and Safety Training as prescribed by OSHA 29 CFR1910.120. They shall be medically approved and trained to use the level(s) of respiratory protection required onsite. Certification of training by the Subcontractor shall be required as a deliverable included in E 6 E's contractual documentation. This training shall be verbally verified and logged onsite by the SSO or Team Leader before starting work.

recycled paper
ecology and environment

4 SUPERVISION OF SUBCONTRACT DRILLERS

4.1 RESPONSIBILITIES AND AUTHORITY OF SITE SAFETY OFFICER

The responsibilities of the sso at a drilling site where subcontracted drillers are used include the folloving: rig inspections, personnel monitoring, and personnel protection.

A rig inspection starts vith, but is not limited to, verifying each item on the folloving checklist:

- The mast must be located at least 25 feet from any overhead or underground utility lines.
- The location and operation of operational and unencumbered kill switches must be reiterated to all site personnel.
- Outriggers, stabilizers, or jacks are in place, and the rig is level.
- A geophysical survey (electromagnetic or ground-penetrating radar) or a reliable site history must be obtained to verify absence of buried obstacles, tanks, or drums.
- A first aid kit and filled eyevash must be readily available.
- A fire extinguisher should be charged to the proper pressure and staged at rear of rig during drilling.
- The condition of ropes, chains, and cables must be checked.
- A lifeline or safety belt must be available if mast climbing is necessary.
- The Site Safety Plan (SSP) must be posted vith emergency phone list and map of hospital route.
- A 'super exclusion zone" must be established around the borehole, using a 4- by 8-foot sheet of plywood. This defined area will be entered during active drilling only by the Driller, except in emergency situations.

If any of these items need replacement or repair, the SSO must make necessary arrangements and later verify that repair or replacement is sufficient before actual drilling begins. Vorking together, the SSO and the driller should verify that the rig has been *checked* against the Operator's checklist.

recycled paper
ecology and environment

The SSO's monitoring duties include calibration and setup of the appropriate monitoring devices, as specified in the SSP. At a minimum, this generally includes an O_2/explosimeter and realtime organic vapor monitoring capabilities (e.g., HNU, OVA). Noise monitoring, like heat stress monitoring, is employed where appropriate. If the SSO believes additional monitoring devices beyond the directive of the SSP should be employed (e.g., Rad Mini, Mini Ram), it is his or her responsibility to obtain this equipment with the cooperation of the RSC or the Corporate Health and Safety Group, from the nearest E 6 E office.

It is the responsibility of the SSO to ensure that all safety equipment is in good working order. Day-to-day operations, as well as calibration data, must be recorded in the equipment log or sso log. Adequate supplies such as breathing air, drinking liquids, and calibration gas must be maintained.

E & E personnel are forbidden from entering the "super exclusion zone" around the borehole while the rig is actively drilling. The SSO must not attempt to take air readings in or around the auger while in use, nor are cutting samples taken while the auger is in motion. An O_2/explosimeter should be set up if possible for unmanned (alarmed) operations at the rig using an extension hose to continuously draw samples from the borehole area during drilling operations.

The SSO has the ultimate authority over the Subcontractor with regard to whether work practices meet the requirements of the SSP. Shutdown of work or restriction of personnel are options available to the SSO. The SSO should hold informal site safety briefings at the start of both field work and daily work shifts throughout the course of the project. Although E & E contractually requires Subcontractors to provide properly trained and outfitted staff, the sso should verify verbally at the start-up meeting that the field staff has necessary respiratory approval and OSHA-mandated training, especially on hazardous waste sites. Site safety briefing topics, as well as attendees, will be recorded in the site safety log.

If the SSO has reason to believe either E 6 E or Subcontractor personnel are under the influence of alcohol or drugs, or are otherwise ill before or during work onsite, he or she should consider restricting those team members from site work. Personnel arriving for work requiring level C protection who are not cleanly shaved may also be restricted at the discretion of the SSO.

The following is a list of basic topics to be covered at site safety meetings:

- Personnel responsibilities:
- Planned investigation and presumed potential hazards;
- Levels of protection, monitoring plan, and equipment;
- Emergency scenario plans, including kill switch use;

- o Location and operation of kill switches, fire extinguisher, and first aid kit;
- o Heat and cold stress hazards;
- o "Super exclusion zone" around borehole: and
- o Varnings to Subcontractors about hazards of climbing the mast vithout safety belt and other equipment.

Because heat stress is a constant threat during varm weather, the SSO is responsible for determining whether conditions are unsuitable for vork. Where workers cannot vork with the assistance of vork modifications, cooling vests, and other cooling means, the SSO may decide that vork should not continue. The need for vorker monitoring through blood pressure and oral temperature checks will be determined by the SSO vith assistance from the RSC and Buffalo Health and Safety staff, if necessary.

The SSO will be responsible for shutdown of the drilling operation if electrical storms are in the site area.

No refueling operations will be performed until rig engines are shut down. Motor fuels should be stored and dispensed from spring-loaded, OSHA/FM-approved gas cans constructed of metal or polyethylene.

The SSO should ensure and document that no boreholes are left open or unfilled after drilling equipment is moved. In instances vhere a hole must be left open and unattended, suitable barricades, or the equivalent, will be staged around the hole to prevent personnel and equipment from falling in.

4.2 RESPONSIBILITIES AND AUTHORITY OF OTHER E & E PERSONNEL

All E & E personnel on site are required to follov the terms of the SSP and the direction of the SSO. Because the SSO cannot be in all places at all times, the crev should observe the subcontractors and condition of their equipment at all times, and report immediately to the Team Leader and SSO any safety-related issues that are unresolved. Included are such details as dressout, site functions, and decontamination. It is important that the SSO be involved so that proper log entries can be made.

E & E, as policy, does not provide safety equipment or monitoring instrumentation to subcontractors. Some projects, however, may be set up so that E & E personnel and subcontractors share the same expendable supplies.

E & E personnel are forbidden from approaching augers during drilling. Activities at the borehole, such as sampling, require that equipment be stopped.

recycled paper
ecology and environment

5 GENERAL DRILLING SITE SAFETY CHECKLISTS

5.1 SAFETY CHECKLISTS FOR SPECIFIC TYPES OF DRILLING ACTIVITIES

5.1.1 General Drilling Site Safety Checklist

- All E & E drilling personnel will have read and understood the terms of the E & E drilling SOP.
- Obvious or questionable safety conditions that arise during daily inspection of the rig and its components will be cause for work interruption.
- Only approved Drillers will remain in proximity to the borehole during drilling, and an approximate 4- by 6-foot "super exclusion area" will be established around the moving auger at all times. No personnel, except the Driller and the Driller's Helper, will enter this zone during drilling. The SSO will issue warnings to those personnel who breach this zone.
- Continuous O_2/explosimeter monitoring at borehole using remote sampling hose will exist at all times.
- All field team members will be briefed on planned drilling operations and possible problems before work begins on day 1. All will be shown the location and operation of "kill switches," which will be operationally checked each morning.
- Fire extinguisher(s) will be staged next to the rig before drilling and refueling operations.
- Welding and cutting activities will only be performed away from ignition sources at a distance approved by the SSO or Team Leader.
- Appropriate personnel protective equipment (based on hazards associated with assumed well contaminants) will be worn as directed by the SSO and the SSP. At a minimum, steel-toed boots, hard hats, and face shields will be worn during any active drilling.
- Outrigger stabilizers must be in place before drilling commences, and the rig must also be leveled.
- The drill rig mast must be horizontal during movement of rig and should not be erected within 25 feet of overhead lines.

recycled paper
ecology and environment

- Electrical storms within hearing range of the job site will signal vork termination until the SSO and Team Leader notify personnel otherwise.

- The local utilities should be contacted prior to drilling so that their lines can be located and flagged. Situations of close proximity may involve isolating utility lines (i.e., shutdown and inerting of gas lines).

- When buried drums or other material are suspected, a full survey of the drilling zone is required using appropriate instrumentation prior to ground breaking.

- Only trained, experienced staff who have studied proper drilling methods and served as a Helper under an experienced Driller will operate the cathead.

- Only properly licensed staff will drive the drill rig. A daily safety check of the vehicle, following E & E protocol, will be carried out by the driver.

- Climbing on the vertical mast is not permitted by E & E staff. Because the boom is not equipped vith a ladder, it should be lovered for repairs.

5.1.2 Rotary and Core Drilling

The folloving precautionary measures should be taken during rotary and core drilling:

- Rotary drilling tools should be safety checked prior to drilling:

  - Rods and bit should be open and clear.

  - Water svivels and hoisting plugs should be lubricated and *checked* for "frozen" bearings before use.

  - Drill rod chuck javs should be *checked* periodically and replaced vhen necessary.

  - The capacities of hoists and sheaves should be checked against the anticipated weight of the drill rod string, in addition to other expected hoisting loads.

  - All hoses to and from the pump should be checked for properly installed couplings; couplings should be secured vith locking devices on "quick connect" fittings or wire on "Chicago-Style" couplings.

0000081

- Hoses should be inspected daily for deterioration and leakage, and replaced if needed.

o Special precautions that should be taken for safe rotary or core drilling involve chucking, joint break, hoisting, and lowering of drill rods:

- Only the Operator of the drill rig should brake or set a manual chuck so that rotation (of the chuck) will not occur before removing the wrench from the chuck.

- Drill rods should not be braked while being lowered into the hole with chuck jaws.

- Drill rods should not be held or lowered into the hole vith pipe wrenches.

- If a string of drill rods are accidentally or inadvertently released into the hole, do not attempt to grab the falling rods with hands or a wrench.

- In the event of a plugged bit or other circulation blockage, the high pressure in the piping and hose between the pump and the obstruction should be relieved or bled down before breaking the first tool joint.

- When drill rods are hoisted from the hole, they should be cleaned for safe handling with rubber or other suitable rod wiper. Do not use your hands to clean drilling fluids from drill rods.

- If vork must progress over a portable drilling fluid (mud) pit, do not attempt to stand on narrow sides or cross members. The mud pit should be equipped with rough-surfaced, fitted, cover panels strong enough to hold drill rig personnel.

- Drill rods should not be lifted and leaned unsecured against the mast. Either provide some method of securing the upper ends of the drill rod sections for safe vertical storage, or lay the rods down. As previously stated, hardhats, steel-toed boots, safety glasses, and work gloves are to be worn during such work, vith impervious gear and respiratory protection added as required by the SSP.

5.1.3 Cathead Usage

o Keep the cathead clean and free of rust, oil, and grease. If it becomes rusty, clean vith a vire brush.

recycled paper ecology and environment 00080.PM3

- Check the cathead periodically, when the engine is not running, for rope wear grooves. If a rope groove forms to a depth greater than 118 inch (3 mm), the cathead should be replaced.

- Always use a clean, dry, sound rope. A vet or oily tope may "grab" the cathead and cause drill tools or other items to be rapidly hoisted to the top of the mast.

- Should the rope "grab" the cathead or othervise become tangled in the drum, release the rope and sound an appropriate alarm for all personnel, including the Operator, to rapidly back away and stay clear. If the rope "grabs" the cathead and tools are hoisted to the sheaves at the top of the mast, the rope will often break, releasing the tools. If the rope does not break, stay clear of the drill rig until the Operator *can* turn off the drill rig engine and initiate other appropriate actions to release the tools. The Operator should carefully vatch the suspended tools, quickly backing away after turning off the engine.

- Chemicals can cause deterioration of the rope that may not be visibly detectable, thus the rope should always be protected from any chemical contact.

- Never vrap the rope from the cathead (or *any* other rope, vire rope, or cable OR the drill rig) around a hand, wrist, arm, foot, ankle, leg, or any other part of the body.

- Always maintain a sinimum of 18 inches of clearance between the operating hand and the cathead drum when driving samplers, casing, or other tools vith the cathead and rope method.' Be aware that the rope advances toward the cathead vith each hammer blow as the sampler or other drilling tool advances into the ground.

- Do not use more rope wraps than are required to hoist a load.

- Do not leave a cathead unattended vith the rope wrapped on the drum.

- Poaitioa all other hoist lines to prevent contact vith the operating cathead rope.

- When using the cathead and rope for driving or back-driving, make sure that all threaded connections are tight, while staying as far away as possible from the hammer impact point.

- The cathead Operator must be able to operate the cathead standing on a level surface vith sound, firm-footing conditions, without distraction or disturbance.

0000082

5.1.4 Continuous-Flight or Hollow-Stem Augers

- Prepare to start an auger boring with the drill rig level, the clutch or hydraulic rotation control disengaged? the transmission in low gear, and the engine running at low RPH.

- Apply an adequate amount of dovn pressure before rotation to seat the auger head below the ground surface.

- Check auger flights for nicks or burrs that could catch clothing during rotation, and file them down.

- Watch the auger head while slowly engaging the clutch or rotation control, and start rotation. Stay clear of the auger,

- Slowly rotate the auger and auger head while continuing to apply down pressure. Keep one hand on the clutch or the rotation control at all times until the auger has penetrated about 1 foot or more below ground surface.

- If the auger head slides out of alignment, disengage the clutch or hydraulic rotation control, and repeat the starting process.

- An auger guide should be considered to facilitate the starting of a straight hole through hard ground or pavement.

- The Operator and tool handler should establish a system of responsibility for the various activities required for auger drilling, such as connecting and disconnecting auger sections and inserting and removing the auger fork. The Operator must ensure that the tool handler is well away from the auger column and that the auger fork is removed before starting rotation.

- Only use the manufacturer's recommended method of securing the auger to the power coupling. Do not touch the coupling or the auger with your hands, a wrench, or any other tool during rotation.

- Whenever possible? use tool hoists to handle auger sections.

- Never place hands or fingers under the bottom of an auger section when hoisting the auger over the top of the auger section in the ground or other hard surfaces such as the drill rig platform.

- Never allow feet to get under the auger section that is being hoisted.

- When rotating augers, stay clear of the rotating auger and other rotating components of the drill rig. Never reach behind or around a rotating auger.

- Use a long-handled shovel to move auger cuttings avay from the auger. Never use your hands or feet to move cuttings avay from the auger.

- Do not use hands to clean rotating augers when removing augers from the ground.

- The use of vire line hoists, vire rope, and hoisting hardvare should conform to stipulations developed by the American Iron and Steel Institute Wire Rope Users Manual.

5.1.5 Use of Vire Line Hoists, Wire Rope, and Hoisting Equipment

- All vire ropes and fittings should be visually inspected during use and thoroughly inspected at least once a veek for abrasion, broken vires, vear, reduction in rope diameter, reduction in vire diameter, fatigue, corrosion, damage from heat, improper veaving, jamming, crushing, bird caging, kinking, core protrusion, and damage to lifting hardvare. All related equipment must conform to standards as established by the American Iron and Steel Institute Wire Rope Users Manual. Vire ropes should be replaced when inspection indicates excessive damage according to the Wire Rope Users Manual. All vire ropes which have not been used for a period of 1 month or more should be thoroughly inspected before being returned to service.

- End fittings and connections consist of spliced eyes and various manufactured devices. All manufactured end fittings and connections shouid be installed according to the manufacturer's instructions and loaded according to the manufacturer's specifications.

- If a ball-bearing type hoisting svivel is used to hoist drill rods, svivel bearings should be inspected and lubricated daily to ensure that the svivel freely rotates under load.

- If a rod slipping device is used to hoist drill rods, do not drill through or rotate drill rods through the slipping device, and do not hoist the drill rod column higher than one-half the mast height above the top of the mast (derrick). Do not hoist a rod column vith loose tool joints and do not make up, tighten, or loosen tool joints while the rod column is being supported by a rod slipping device. If drill rods should slip back into the borehole, do not attempt to brake the fall of the rods vith hands or by tensioning the slipping device.

- Most sheaves on exploration drill rigs are stationary with a single part line. The number of parts of line should never be increased without first consulting with the manufacturer of the drill rig.

- Wire ropes must be properly matched with each sheave--if the rope is too large, the sheave will pinch the wire rope—if the rope is too small, it will groove the sheave. Once the sheave is grooved, it will severely pinch and damage larger 'wire ropes.

- Use tool handling hoists only for vertical lifting of tools (except when angle hole drilling). Do not use tool handling hoists to pull objects away from the drill rig; however, drills may be moved using the main hoist if the wire rope is spooled through proper sheaves according to the manufacturer's recommendations.

- When stuck tools or similar loads cannot be raised with a hoist, disconnect the hoist line and connect the stuck tools directly to the feed mechanism of the drill. Do not use hydraulic leveling jacks for added pull to the hoist line or the feed mechanism of the drill.

- When attempting to free a mired vehicle or drill carrier, use only a vinch on the front or rear of the vehicle, and stay as far as possible away from the wire rope. Do not attempt to use tool hoists to pull out a mired vehicle or drill rig carrier.

- Minimize shock loading on a wire rope--apply loads smoothly and steadily.

- Avoid sudden loading in cold weather.

- Never use frozen ropes.

- Protect wire rope from sharp corners or edges.

- Do not operate the rig vith damaged or faulty guides, rollers, sheave bearings, or latches on safety hooks.

- Clutches and brakes on hoists should be periodically tested.

- Know and do not exceed the rated capacity of hooks, rings, links, swivels, shackles, and other lifting aids.

- Alvays vear gloves when handling wire rope.

- Polloving the installation of a new wire rope, first lift a light load to allow the wire rope to adjust.

- Never carry out hoisting operations vhen weather conditions are such that hazards to personnel, the public, or property are created.
- Never leave a load suspended in the air when the hoist is unattended.
- Never hoist a load over the head, body, or feet of personnel.
- Never use a hoist line to "ride" up the mast (derrick) of a drill rig.
- Replacement of wire ropes should conform to the drill rig manufacturer's specifications.

0000084

6 REFERENCES

Health and safety sections of the folloving operation manuals are incorporated by reference in this SOP:

Diedrich D-50 Safety Manual.

Drilling Safety Guide, Diamond Core Drill Manufacturers Association and National Drilling Contractors Association.

Wire Rope Users Manual, American Iron and Steel Institute.

MALLINCKRODT

Material Safety Data Sheet

Mallinckrodt, Inc. Science Products Division, P.O. Box M Paris. KY 40361

Mallinckrodt provides the information contained herein in good faith but makes no representation as to its comprehensiveness or accuracy. Individuals receiving the information must exercise their independent judgment in determining its appropriateness for a particular purpose. MALLINCKRODT MAKES NO REPRESENTATIONS, OR WARRANTIES, EITHER EXPRESS OR IMPLIED, OF

NTABILIT IESS FOR A PARTICULAR
E WITH RE TO THE INFORMATION SET
FORTH HEREIN OR TO THE PR
IATION REFERS. OR
WILL T BE F ES RESUL
PROM OR RELIANCE UPON THIS INFORMA

Emergency Telephone lumber: 31 5000

HYDROCHLORIC ACID, 37%

DUCT IIFI

Synonyms: **Muriatic acid**

Formula CAS No.: 7647-01-0

Molecular **Weight: 36.46 (HCl)**

Chemical n HCl

Hazardous Ingredients: **Hydrogen** chloride

PRECAUTIONARY MEASURES

DANGER! CORROSIVE. LIQUID AND MIST CAUSE SEVERE BURNS TO ALL BODY TISSUE. MAY BE FATAL **IF SWALLOWED. HARMFUL IF INHALED. INHALATION** MAY **CAUSE LUNG DAMAGE.**

Do not get in eyes, on skin, or on clothing.
Avoid breathing mist.
Use only with **adequate** ventilation.
Wash thoroughly **after** handling.
Store in a tightly closed container.
Remove and **wash** contaminated clothing promptly.
This **substance is** classified as a **POISON** under the Federal Caustic Poison Act.

EMERGENCY/FIRST AID

In case **of** contact, immediately flush skin or eyes with plenty of water lor at least 15 minuter. If swallowed, **DO NOT INDUCE VOMITING!**
Give large quantities of water or milk if available. Never give anything by mouth to an unconscious person. If inhaled. remove to fresh air. If not breathing, **give artificial respiration.** If breathing **is** difficult, give oxygen. In all cases call a physician.
SEE SECTION 5.

DOT Hazard Class: Corrosive Material

SECTION 1 Physical Data

Appearance: Clear, colorless fuming liquid.

Odor: Pungent odor of h y d g n chloride.

Solubility: Infinite in water with slight evolution d heat.

Boiling Point: 53°C (127°F); Azeotrope (20.2%) **boils at 109°C (228°F)**

Melting Point: -74°C (-101°F)

Specific **Gravity: 1.18**

Vapor Density (Air–1): No information found.

Vapor Pressure (mm Hg): 190 @ **25°C (77°F)**

Evaporation Rate: No information found.

SECTION 2 Fire and Explosion Information

Fire:
Can react with metals to release flammable hydrogen gas.

Explosion:
Not considered lo be an explosion hwrd.

Fire Extinguishing Media:
If involved in a fire, **use** water spray.

Special Information:
In the event d a fire, wear full protective clothing and NIOSH-approved self-contained breathing apparatus with full facepiece operated in the pressure demand or other positive pressure mode.

SECTION 3 Reactivity Data

Stability:
Stable under ordinary conditions of use and storage. Containers may bunt when heated.

Hazardous Decomposition Products:
When heated to decomposition, emits toxic hydrogen chloride fum and will react with water or slum produce heat and toxic and corrosive fumes.

Hazardous Polymerization:
Will not occur.

Incompatibilities:
A strong mineral acid, concentrated hydrochloric acid is highly reactive with strong bases, metals, metal oxides, hydroxides, amines, carbonates a d other alkaline materials. Incompatible with materials such as cyanides, sulfides. sulfites, and formaldehyde.

E ON 4 Leak/Spill Disposal Information

Clean-up personnel should wear protective clothing and respiratory equipment suitable for toxic or corrosive fluids or vapors. Isolate or enclose the area of the kak or spill.
Small Spills: flush with water and neutralize with alkaline material (soda ash. lime, etc.). Sewer neutralized material with excess water. Larger spills and lot sizes: Neutralize with alkaline material. pick up with absorbent material (sand, earth, vermiculite). Provide forced ventilation to dissipate fumes. Dispose in a RCRA-approved waste facility or sewer the neutralized slurry with excess water if local ordinances allow.

Reportable Quantity (RQ)(CWA/CERCLA) : 5000 lbs

Ensure compliance with local, state and federal regulations.

AD

NFPA Ratings: Health: 3 Flammability: 0 Reactivity: 0

98000 01

SECTION 5 Health Hazard Information

A. EXPOSURE / HEALTH EFFECTS

Inhalation:
Corrosive! Inhalation of vapors can cause coughing, choking, inflamation of the nose, throat, and upper respiratory tract. Inhalation of higher concentrations may cause lung damage.

Ingestion:
Corrosive! Swallowing hydrochloric acid can cause immediate pain and burns of the mouth, throat, esophagus and gastrointestinal tract. May c a w nausea, vomiting, and diarrhea.

Skin Contact:
Corrosive! Can cause redness, pain, and severe skin burns. Concentrated solutions cause deep ulcers and discolor skin.

Eye **Contact:**
Corrosive! Vapors are irritating and may cause damage to the eyes. Splashes may cause severe burns and permanent eye damage.

Chronic Exposure:
Long-term exposure to concentrated vapors may cause erosion of teeth. Long term exposures seldom occur due to the corrosive properties of the acid.

Aggrevation of Pre-existing Conditions:
Persons with pre-existing skin disorders or eye disease may be more susceptible to the effects of this substance.

B. FIRST AID

Inhalation:
Remove to fresh air. If not breathing, give artificial respiration. If breathing is difficult, give oxygen. Call a physician.

Ingestion:
DO NOT INDUCE VOMITING! Give large quantities of water or milk if available. Never give anything by mouth to an unconscious person. Get medical attention immediately.

Skin Exposure:
In case of contact, immediately flush skin with plenty of water for at least 15 minutes while removing contaminated clothing and shoes. Wash clothing before reuse. Thoroughly clean shoes before reuse. Get medical attention immediately.

Eye Exposure:
Wash eyes with plenty of water for at last 15 minutes, lifting lower and upper eyelids occasionally. Get medical attention immediately.

C. TOXICITY DATA (RTECS, 1986)

Oral rat LD50: 900 mg/kg (Hydrochloric acid concentrated) Mutation references cited.

SECTION 6 Occupational Control Measures

Airborne Exposure Limits:
-OSHA Permissible Exposure Limit (PEL):
5 ppm Ceiling
-ACGIH Threshold Limit Value (TLV):
5 ppm Ceiling

Ventilation System:
A system of local and/or general exhaust is recommended to keep employee exposures below the Airborne Exposure Limits. Local exhaust ventilation is generally preferred because it can control the emissions of the contaminant at its source, preventing dispersion of it into the general work area. Please refer to the ACGIH document, "Industrial Ventilation, A Manual of Recommen Practices", most recent edition, for details.

Personal Respirators: (NIOSH Approved)
If the TLV is exceeded a full facepiece chemical cartridge respirator may be worn, in general, up to 100 times the TLV or the maximum use concentration specified by the respirator supplier, whichever is less. Alternatively, a supplied air full facepiece respirator or airlined hood may be worn.

Skin Protection:
Rubber or neoprene gloves and additional protection including impervious boots, apron, or coveralls, as needed in areas of unusual exposure to prevent skin contact.

Eye **Protection:**
Use chemical safety goggles and/or a full face shield where splashing is possible. Contact lenses should not be worn when working with this material. Maintain eye wash fountain and quick-drench facilities in work area.

SECTION 7 Storage and Special Information

Keep in a tightly closed container, stored in a cool, dry, ventilated area. Protect from physical damage and direct sunlight. Isolate from incompatible substances. Protect from moisture.

recycled paper
ecology and environment

allinc t

Material Safety Data

Emergency Phone Number: **314-982-5000**

Mallinckrodt provides the information contained herein in good faith but makes no representation as to its comprehensiveness or accuracy. Individuals receiving this information must exercise their independent judgment in determining its appropriateness for a particular purpose.

Mallinckrodt makes no representations, or warranties, either express or implied, of merchantability, fitness for a particular purpose with respect to the information set forth herein or to the product to which the information refers. Accordingly, Mallinckrodt will not be responsible for damages resulting from use of or reliance upon this information.

Mallinckrodt, Inc.. Science Products Division. P.O. Boa M. Paris. KY 43061.

ISOPROPYL ALCOHOL

PRODUCT IDENTIFICATION:

Synonyms: 2-propanol; sec-propyl alcohol; isopropanol

Formula CAS No.: 67-63-0

Molecular Weight: 60.10

Chemical Formula: $(CH_3)_2CHOH$

Hazardous Ingredients: Not applicable.

PRECAUTIONARY MEASURES

WARNING! FLAMMABLE LIQUID. HARMFUL IF SWALLOWED OR INHALED. AFFECTS CENTRAL NERVOUS SYSTEM. CAUSES IRRITATION.

Keep away from heat, sparks and flame.
Keep container closed.
Use with adequate ventilation.
Avoid breathing vapor.
Wash thoroughly after handling.
Avoid contact with eyes, skin and clothing.

EMERGENCY/FIRST AID

If swallowed, give water to drink. Induce vomiting if medical help is not immediately available. Never give anything by mouth to an unconscious person. If inhaled, remove to fresh air. If not breathing, give artificial respiration. If breathing is difficult, give oxygen. In case of contact, immediately flush skin or eyes with plenty of water for at least 15 minutes. In all cases call a physician.
SEE SECTION 5.

DOT Hazard Class: Flammable Liquid

SECTION 1 Physical Data

Appearance: Clear, colorless liquid.

Odor. Rubbing alcohol.

Solubility; Infinite in water.

Boiling Point: 82°C (180°F).

Melting Point: -89°C (-128°F).

Specific gravity: 0.79

Vapor Density (Air=1): 2.1

Vapor Pressure (mm Hg): 33 @ 20°C (68°F)

Evaporation Rate: (n-DUAC = 1) 2.83

SECTION 2 Fire and Explosion Information

Fire:
Flammable Liquid
Flashpoint: 12°C (53°F). (closed cup).
Autoignition temperature: 399°C (750°F).
Flammable limits in air, % by volume:
lel: 2.0; **uel:** 12.0.

Explosion:
Above flash point, vapor-air mixtures are explosive within flammable limits noted above. Contact with strong oxidizers may cause fire or explosion.

Fire Extinguishing Media:
Water spray, dry chemical, alcohol foam, or carbon dioxide. Water spray may be used to keep fire exposed containers cool.

Special Information:
In the event of a fire, wear full protective clothing and NIOSH-approved self-contained breathing rpparatur with full facepiece operated in the pressure demand or other positive pressure mode. Water may be used to flush spills away from exposures and to dilute spills to non-flammable mixtures. Vapors can flow along surfaces to distant ignition source and flash hack.

SECTION 3 Reactivity Data

Stability:
Stabk under ordinary conditions of use and storage. Heat and sunlight can contribute to instability.

Hazardous Decomposition Products:
Toxic gases and vapors such as carbon monoxide may be released a fire involving isopropyl alcohol.

Hazardous Polymerization:
Will not occur.

Incompatibilities:
Heat, flame, strong oxidizers, acetadehyde, chlorine, ethylene oxide, hydrogen-palladium combination, hydrogen peroxide-sulfur odd combination, potassium ten-butoxide, hypochlorous acid, Isocyanates, nitroform, phosgene, oleum ond perchloric acid.

SECTION 4 Leak/Spill Disposal Information

Remove all sources of ignition. Ventilate area of leak or spill. Clean-up personnel require protective clothing and respiratory protection from vapors. Small spills may be absorbed on paper towels ond evaporated in o fume hood. Allow enough time lor fumes to clear hood, then ignite paper in a suitable location away from combustible materials. Contain and recover liquid for reclamation when possible. Larger spills and lot sizes can be collected as hazardous waste and atomized in a suitable RCRA approved combustion chamber. or absorbed with vermiculite, dry sand, earth or similar material for disposal as hazardous waste in a RCRA approved facility.

Ensure compliance with local, state and federal regulations.

NFPA Ratings: Health 1 Flammability: 3 Reactivity 0

Mallinckrodt
Material Safety Data

Emergency Phone Number: 314-982-5000

Mallinckrodt provides the information contained herein in good faith but makes no representation as to its comprehensiveness or accuracy. Individuals receiving this information must exercise their independent judgment in determining its appropriateness for a particular purpose.

Mallinckrodt makes no representations, or warranties, either express or implied, of merchantability, fitness for a particular purpose with respect to the information set forth herein or to the product to which the information refers. Accordingly, Mallinckrodt will not be responsible for damages resulting from use of or reliance upon this information.

Mallinckrodt, Inc., Science Products Division. P. O Box M, Paris, KY 43061.

ISOPROPYL ALCOHOL

PRODUCT IDENTIFICATION:

Synonyms: 2-propanol; KC-propylalcohol; isopropanol

Formula CAS No.: 67-63-0

Molecular Weight: 60.10

Chemical Formula: $(CH_3)_2$ CHOH

Hazardous Ingredients: Not applicable.

PRECAUTIONARY MEASURES

WARNING! FLAMMABLE LIQUID. HARMFUL IF SWALLOWED OR INHALED. AFFECTS CENTRAL NERVOUS SYSTEM. CAUSES IRRITATION.

Keep away from but, sparks and flame.
Keep container closed.
Use with adequate ventilation.
Avoid breathing vapor.
Wash thoroughly after handling.
Avoid contact with eyes, skin and clothing.

EME /FIRST AID

If swallowed, give water to 1 Induce vomiting if medical help is not immediately available. Never give anything by mouth to an unconscious person. If inhaled, remove to fresh air. If not breathing, give artificial respiration. If breathing is difficult, give oxygen. In case of contact, immediately flush skin or eyes with plenty of water for at least 15 minutes. In all cases call a physician.
SEE SECTION 5.

DOT Hazard Class: Flammable Liquid

SECTION 1 Physical Data

Appearance: Clear, colorless liquid.

Odor: Rubbing alcohol.

Solubility; Infinite in water.

Boiling Point: 82°C (180°F).

Melting Point: -89°C (-128°F).

Specific gravity: 0.79

Vapor Density (Air-1): 21

Vapor Pressure (mm Hg): 33 @ 20°C (68°F)

Evaporation Rate: (n-BUAC = 1) 2.83

SECTION 2 Fire and Explosion Information

Fire:
Flammable Liquid
Flashpoint: 12°C (53°F). (closed cup).
Autoignition temperature: 399°C (750°F).
Flammable limits in air, % by volume:
lel: 2.9 uel: 120.

Explosion:
Above flash point, vapor-air mixtures are explosive within flammable limits noted above. Contact with strong *oxidizers* may cause fire or explosion.

Fire Extinguishing Media:
Water spray, dry chemical, alcohol foam, or carbon dioxide. Water spray may be used to keep fire exposed containers cool.

Special Information:
In the event of a fire, wear full protective clothing and NIOSH-approved self-contained breathing apparatus with full facepiece operated in the pressure demand or other positive pressure mode. Water may be used to flush spills away from exposures and to dilute spills to non-flammable mixtures. Vapors can flow along surfaces to distant ignition source and flash back.

SECTION 3 Reactivity Data

Stability:
Stable under ordinary conditions of use and storage. Heat and sunlight can contribute to instability.

Hazardous Decomposition Products:
Toxic gases and vapors such as carbon monoxide may be released in a fire involving isopropyl alcohol.

Hazardous Polymerization:
Will not occur.

Incompatibilities:
Hut, flame, strong oxidizers, acetadehyde, chlorine, ethylene oxide, hydrogen-palladium combination, hydrogen peroxide-sulfuric acid combination, potassium tert-butoxide, hypochlorous acid, isocyanates, nitroform, phosgene, oleum and perchloric acid.

SECTION 4 Leak/Spill Disposal Information

Remove all sources of ignition. Ventilate area of leak or spill. Clean-up personnel require protective clothing and respiratory protection from vapors. Small spills may be absorbed on paper towels and evaporated in fume hood. Allow enough time for fumes to clear hood, then ignite paper in a suitable location away from combustible materials. Contain and recover liquid for reclamation when possible. Larger spills and lot sizes can be collected as hazardous waste and atomized in a suitable RCRA approved combustion chamber, or absorbed with vermiculite, dry sand, earth or similar material for disposal as hazardous waste in a RCRA approved facility.

Ensure compliance with local, state and federal regulations.

NFPA Ratings: Health: 1 Flammability: 3 Reactivity 0

Mallinckrodt
Material Safety Data

Emergency Phone Number: 314-982-5000

Mallinckrodt provides the information contained herein in good faith but makes no representation as to its comprehensiveness or accuracy. Individuals receiving this information must exercise their independent judgment in determining its appropriateness for a particular purpose.

Mallinckrodt makes no representations, or warranties, either express or implied, of merchantability, fitness for a particular purpose with respect to the information set forth herein or to the product to which the information refers. Accordingly, Mallinckrodt will not be responsible for damages resulting from use of or reliance upon this information.

Mallinckrodt, Inc. Science Products Division. P.O. Box M, Paris, KY 43061

NITRIC ACID, 70%

PRODUCT IDENTIFICATION:

Synonyms: Aqua Fortis; Azotic Arid; Nitric Acid 70%

Formula CAS NO.: 7697-37-2

Molecular Weight: 63.00

Chemical Formula: HNO_3

Hazardous Ingredients: Not Applicable

PRECAUTIONARY MEASURES

DANGER! STRONG OXIDIZER. CONTACT WITH OTHER MATERIAL MAY CAUSE FIRE. CORROSIVE. LIQUID AND MIST CAUSE SEVERE BURNS TO ALL BODY TISSUE. MAY BE FATAL IF SWALLOWED. HARMFUL IF INHALED. INHALATION MAY CAUSE LUNG DAMAGE.

Do not get in eyes, on skin, or on clothing.
Avoid breathing mist.
Use only with adequate ventilation.
Wash thoroughly after handling.
Keep from contact with clothing and other combustible materials.
Do not store near combustible materials.
Store in a tightly closed container.
Remove and wash contaminated clothing promptly.
This substance is classified as a POISON under the Federal Caustic Poison Act.

EMERGENCY/FIRST AID

In case of contact, immediately flush skin or eyes with plenty of water for at least 15 minutes. If swallowed, DO NOT INDUCE VOMITING! Give large quantities of water or milk if available. Never give anything by mouth to an unconscious person. If inhaled, remove to fresh air. If not breathing, give artificial respiration. If breathing is difficult, give oxygen. In all cases call a physician.
SEE SECTION 5.

DOT Hazard Class: Oxidizer

SECTION 1 Physical Data

Appearance: Clear, colorless to slightly yellow liquid.

Odor: Suffocating acrid.

Solubility: Infinite in water.

Boiling Point: 122°C (252°F)

Melting Point: -34°C (-29°F)

Specific Gravity: 1.41

Vapor Density (Air = 1): 2-3 approximately

Vapor Pressure (mm Hg): 62 @ 20°C (68°F)

Evaporation Rate: No information found.

SECTION 2 Fire and Explosion Information

Fire:
Not combustible, but substance is a strong oxidizer and its heat of reaction with reducing agents or combustibles may cause ignition. Can react with metals to release flammable hydrogen gas.

Explosion:
Reacts explosively with combustible organic or readily oxidizable materials such as: alcohols, turpentine, charcoal, organic refuse, metal powder, hydrogen sulfide, etc.

Fire Extinguishing Media:
If involved in a fire, use water spray.

Special Information:
Increases the flammability of combustible, organic and readily oxidizable materials. In the event of a fire, wear full protective clothing and NIOSH-approved self-contained breathing apparatus with full lacepiece operated in the pressure demand or other positive pressure mode.

SECTION 3 Reactivity Data

Stability:
Stable under ordinary conditions of use and storage. Containers may burst when heated.

Hazardous Decomposition Products:
When heated to decomposition, emits toxic nitrogen oxides fumes and hydrogen nitrate. Will react with water or steam to produce heat and toxic and corrosive fumes.

Hazardous Polymerization:
Will not occur.

Incompatibilities:
A dangerously powerful oxidizing agent, concentrated nitric acid is incompatible with most substances, especially strong bases, metallic powders, carbides, hydrogen sulfide, turpentine, and combustible organics.

SECTION 4 Leak/Spill Disposal Information

Isolate or enclose the area of the leak or spill. Clean-up personnel should wear protective clothing and respiratory equipment suitable for toxic or corrosive fluids or vapors. Small Spills: Flush with water and neutralize with alkaline material (soda ash, lime, etc.). Sewer with excess water. Larger spills and lot sizes: Neutralize with alkaline material. pick up with absorbent material (sand, earth, vermiculite) and dispose in a RCRA-approved waste facility or sewer the neutralized slurry with excess water if local ordinances allow. Provide forced ventilation to dissipate fumes.

Reportable Quantity (RQ)(CWA/CERCLA) : 1000 lbs.

Ensure compliance with local, state and federal regulations.

AD

NFPA Ratings: Health: 3 flammability: 0 Reactivity: 0 Other: Oxidizer

SECTION 5 Health Hazard Information

A. EXPOSURE / HEALTH EFFECTS

Inhalation:
Corrosive! Inhalation of vapors can cause breathing difficulties and lead to pneumonia and pulmonary edema, which may be fatal. Other symptoms may include coughing, choking, and irritation of the nose, throat, and respiratory tract.

Ingestion:
Corrosive! Swallowing nitric acid can cause immediate pain and burns of the mouth, throat, esophagus and gastrointestinal tract.

Skin Contact:
Corrosive! Can cause redness, pain, and severe skin burns. Concentrated solutions cause deep ulcers and stain skin a yellow or yellow-brown color.

Eye Contact:
Corrosive! Vapors are irritating and may cause damage to the eyes. Splashes may cause severe burns and permanent eye damage.

Chronic Exposure:
Long-term exposure to concentrated vapors may cause erosion of teeth. Long term exposures seldom occur due to the corrosive properties of the acid.

Aggravation of Pre-existing Conditions:
Persons with pre-existing skin disorders or eye disease may be more susceptible to the effects of this substance.

B. FIRST AID

Inhalation:
Remove to fresh air. If not breathing, give artificial respiration. If breathing is difficult, give oxygen. Call a physician.

Ingestion:
DO NOT INDUCE VOMITING! Give large quantities of water or milk if available. Never give anything by mouth to an unconscious person. Get medical attention immediately.

Skin Exposure:
In case of contact, immediately flush skin with plenty of water for at least 15 minutes while removing contaminated clothing and shoes. Wash clothing before reuse. Thoroughly clean shoes before reuse. Get medical attention immediately.

Eye Exposure:
Wash eyes with plenty of water for at least 15 minutes, lifting lower and upper eyelids occasionally. Get medical attention immediately.

C. TOXICITY DATA (RTECS, 1982)

Inhalation (Rat) LC50: 244 ppm
(NO_2)/30M

SECTION 6 Occupational Control Measures

Airborne Exposure Limits:
-OSHA Permissible Exposure Limit (PEL):
2 ppm (TWA)
-ACGIH Threshold Limit Value (TLV):
2 ppm (TWA); 4ppm (STEL)

Ventilation System:
A system of local and/or general exhaust is recommended to keep employee exposures below the Airborne Exposure Limits. Local exhaust ventilation is generally preferred because it can control the emissions of the contaminant at its source, preventing dispersion of it into the general work area. Please refer to the ACGIH document, "Industrial Ventilation, A Manual of Recommended Practices", most recent edition, for details.

Personal Respirators: (NIOSH Approved)
If the TLV is exceeded, wear a supplied air, full-facepiece respirator, airlined hood, or self-contained breathing apparatus. Nitric acid is an oxidizer and should not come in contact with cartridges and cannisters that contain oxidizable materials, such as activated charcoal.

Skin Protection:
Wear impervious protective clothing, including boots, gloves, lab coat, apron or coveralls to prevent skin contact.

Eye Protection:
Use chemical safety goggles and/or a full face shield where splashing is possible. Contact lenses should not be worn when working with this material. Maintain eye wash fountain and quick-drench facilities in work area.

SECTION 7 Storage and Special Information

Keep in a tightly closed container, stored in a cool, dry, ventilated area. Protect from physical damage and direct sunlight. Isolate from incompatible substances. Protect from moisture.

recycled paper
ecology and environment

Mallinckrodt
Material Safety Data

Emergency Phone Number: 314-982-5000

Mallinckrodt provides the information contained herein in good faith but makes no representation as to its comprehensiveness or accuracy. Individuals receiving this information must exercise their independent Judgment in determining its appropriateness for a particular purpose.

Mallinckrodt makes no representations, or warranties, either express or implied, of merchantability, fitness for a particular purpose with respect to the information set forth herein or to the product to which the information refers. Accordingly, Mallinckrodt will not be responsible for damages resulting from use of or reliance upon this information.

Mallinckrodt, Inc., Science Products Division, P O Box M, Paris, KY 43061.

SODIUM HYDROXIDE

PRODUCT IDENTIFICATION:

Synonyms: Caustic soda; lye; sodium hydroxide solid; sodium hydrate

Formula CAS No.: **1310-73-2**

Molecular weight: 40.00

Chemical Formula: NaOH

Hazardous Ingredients: None.

PRECAUTIONARY MEASURES

DANGER! MAY BE FATAL IF SWALLOWED. CAUSES SEVERE BURNS.

Do not get in eyes, on skin, or on clothing.
Avoid breathing dust.
Keep container closed.
Use with adequate ventilation.
Wash thoroughly after handling.
This substance is classified as a POISON under the Federal Caustic Poison Act.

EMERGENCY/FIRST AID

If swallowed, do NOT induce vomiting. Give large quantities of water. Never give anything by mouth to an unconscious person. Call a physician immediately. In case of contact, immediately flush skin or eyes with plenty of water for at least 15 minutes. In all cases call a physician.
SEE SECTION 5.

DOT Hazard Class: Corrosive Material

SECTION 1 Physical Data

Appearance: White, deliquescent pellets.

Odor: Odorless.

Solubility: 111g/100 g of water.

Boiling Point: 1390°C (2534°F)

Melting Point: 318°C (604°F)

Specific Gravity (water= 1): 2.13

Vapor Density (Air= 1): No information found.

Vapor Pressure (mm Hg): Negligible.

Evaporation Rate: No information found.

SECTION 2 Fire and Explosion Information

Fire:
Not considered to be a fire hazard. Hot or molten material can react violently with water.
Can react with certain metals, such as aluminium. to generate flammable hydrogen gas.

Explosion:
Not considered to be an explosion hazard.

Fire Extinguishing **Media:**
Use any means **suitable** for extinguishing surrounding fire. Adding water to caustic solution generates large amounts of heat.

Special Information:
In the event **of a fire, wear full** protective clothing and NIOSH-approved self-contained breathing apparatus with full facepiece operated in the pressure demand or other positive pressure mode.

SECTION 3 Reactivity Data

Stability:
Stable under ordinary conditions of use and storage. Very hygroscopic. Can slowly pick up moisture from air and react with carbon dioxide from air to form sodium carbonate.

Hazardous Decomposition Products:
Sodium oxide.

Hazardous Polymerization:
This substance does not polymerize.

Incompatibilities:
Contact with water, **acids,** flammable liquids, and organic halogen compounds, **especially trichloroethylene, may cause fire or** explosion. **Contact** with nitromethane and other similar nitro compounds causes formation of shock-sensitive salts. Contact with metals such as aluminum, tin, and zinc causes formation of flammable hydrogen gas.

SECTION 4 Leak/Spill Disposal Information

This is a test line. **1000°C.** Clean-up personnel require protective clothing and respiratory protection from dust. Sweep, scoop or pick up spilled material. Avoid dusting. **Collected waste** may be **transferred** to a closed, preferably metal, container and **sent** to a RCRA-approved waste disposal facility. **Do not flush to the sewer. Caution! Floor and other surfaces may be slippery. Do** not contact **with** water. **Neutralize traces with dilute** acid.

Ensure compliance with local, state and federal regulations.

NFPA Ratings: Health: 3 Flammability: 0 Reactivity: 1

0000089

SECTION 5 Health Hazard Information

A. EXPOSURE / HEALTH EFFECTS

Inhalation:
Severe irritant. Effects from inhalation of dust or mist vary from mild irritation to serious damage of the upper respiratory tract, depending on severity of exposure. Severe pneumonitis may occur.

Ingestion:
Corrosive! Swallowing may cause severe burns of mouth, throat, and stomach. Severe scarring of tissue and death may result.

Skin Contact:
Corrosive! Contact of skin can cause irritation or severe burns and scarring with greater exposures.

Eye Contact:
Corrosive! May cause irritation of eyes, and with greater exposures, severe burns with possibly blindness resulting.

Chronic Exposure:
Prolonged contact with dilute solutions or dust has a destructive effect upon tissue.

Aggrevation of Pre-existing Conditions:
Persons with pre-existing skin disorders or eye problems or impaired respiratory function may be more susceptible to the effects of the substance.

B. FIRST AID

Inhalation:
Remove to fresh air. If not breathing, give artificial respiration. If breathing is difficult, give oxygen. Call a physician.

Ingestion:
DO NOT INDUCE VOMITING! Give large quantities of water or milk if available. Never give anything by mouth to an unconscious person. Get medical attention immediately.

Skin Exposure:
In case of contact, immediately flush skin with plenty of water for at least 15 minutes while removing contaminated clothing and shoes. Wash clothing before reuse. Call a physician immediately.

Eye Exposure:
Wash eyes with plenty of water for at least 15 minuter, lifting lower end upper eyelids occasionally. Get medical attention immediately.

C. TOXICITY DATA (RTECS, 1982)

No LD50/LC50 information found relating to normal routes of occupational exposure. Irritation data: Skin, rabbit: 50 mg/24H Severe Eye, rabbit: 50 mg/24H Severe

SECTION 6 Occupational Control Measures

Airborne Exposure Limits:
-OSHA Permissible Exposure Limit (PEL):
2 mg/m^3 (TWA)
-ACGIH Threshold Limit Value (TLV):
2 mg/m^3 (Ceiling)

Ventilation System:
A system of local and/or general exhaust is recommended to keep employee exposures below the Airborne Exposure Limits. Local exhaust ventilation is generally preferred because it can control the emissions of the contaminant at its source, preventing dispersion of it into the general work area. Please refer to ACGIH document, "Industrial Ventilation, A Manual of Recommended Practices", marl recent edition, for details.

Personal Respirators: (NIOSH Approved)
If the TLV is exceeded, a dust/mist respirator with chemical goggles may be worn, in general, up to ten times the TLV. Consult respirator supplier for limitations. Alternatively, a rupplied air full facepiece respirator or airlined hood may be worn.

Skin Protection:
Wear impervious protective clothing, including boots, gloves, lab coat, apron or coveralls to prevent skin contact.

Eye Protection:
Use chemical safety goggles and/or a full face shield where splashing is possible. Contact lenses should not be worn when working with this material. Maintain eye wash fountain and quick-drench facilities in work area.

SECTION 7 Storage and Special Information

Keep in a tightly closed container. Protect from physical damage. Store in a cool, dry, ventilated area away from sources of heat, moisture and incompatibilities. Always add the caustic to water while stirring; never the reverse.

MOX

recycled paper
ecology and environment
recycled paper

I ckrodt
Material Safety Data

Emergency Phone Number: 314-982-5000

Mallinckrodt provides the information contained herein in good faith but maker no representation as to its comprehensiveness or accuracy. Individuals receiving this information must exercise their independent judgment in determining its appropriateness for a particular purpose.

Mallinckrodt makes no representations, or warranties, either express or implied, of merchantability, fitness fur a particular purpose with respect to the information set forth hereinor to the product to which the information refers. Accordingly, Mallinckrodt will not be responsible for damages resulting from use of or reliance upon this information.

Mallinckrodt, Inc., Science Products Division, P.O Box M, Paris, KY 43061.

SULFURIC ACID *96%*

PRODUCT IDI: CATION:

Synonyms: Oil of Vitrid

Formula CAS No.: 3

Molecular W 98.07

Formula: H_2SO_4

Hazardous Ingredients: Not applicable.

UTIONA S

DANGER! CORROSIVE. LIQUID AND MIST CAUSE SEVERE BURNS TO ALL BODY TISSUE. I BE FATAL HARMFUL IF INHALED. INHALATION MAY CAUSE *LUNG D*

Do t get in eyes, on skin, or on clothing.
Do **not** breathe mist.
Keep in closed.
Use n with **adequate ventilation.**
Wu b **thoroughly after handling**
This substance **is classified as a POISON under** the Federal Caustic
D t

FI

In all cases call a physician In cue of contact, immediately flush skin or **eyes** i plenty of r **for at** st **15** minutes. If swallowed, DO **NOT** INDUCE VOMITING! **Give** large quantities of water. Never give anything y mouth to unconscious person. **If** inhaled, **remove** to fresh air. I not breathing, **give artificial** If breathing is difficult, **give** oxygen.
SEE SECTION 5.

DOT Hazard Class: Corrosive Material

SECTION 1 Physical Data

Appearance: **Colorless,** oily liquid.

Odor: Odorless.

Solubility: **Infinite @ 20°C.**

Boiling Point: ca. 310°C (590°F)

Melting Point: ca. -14°C (6°F).

Specific Gravity: 1.84

Vapor Density (Air=1): *< 0.3* **@ 25°C (77°F)**

Vapor Pressure (mm Hg): 1 **@ 146°C (250°F).**

Evaporation Rate: **No information** found.

SECTION 2 Fire and Explosion Information

Fire:
Not combustible, but substance is a strong oxidizer and its heat of reaction **with reducing agents** or combustibles may cause **ignition. Reacts** with mart metals releasing flammable, potentially explosive hydrogen **gas.**

Explosion:
Not combustible, but substance is a strong oxidizer and its heat of reaction **with reducing** agents or combustibles may cause ignition.

Fire Extinguishing Media:
Dry chemical, form or carbon dioxide. Water spray may be used to keep fire exposed containers rod.

Special Information:
In **the** event of a fire, **wear** full protective clothing and **NIOSH-approved** self-contained breathing apparatus with full facepiece operated in the pressure demand or other positive pressure mode.

SECTION 3 Reactivity Data

Stability:
Stable under ordinary conditions of **use** and storage.

Hazardous Decomposition Products:
Toxic fumes of oxides of sulfur. Will react with **water or steam** to produce toxic and corrosive fumes. Reacts with carbonates to generate carbon dioxide **gas,** and **with** cyanides and **sulfides** to form poisonous hydrogen cyanide and hydrogen sulfide respectively.

Hazardous Polymerization:
Will not occur.

Incompatibilities:
Water, **bases, orpnic** material, halogens, **metal** acetylides, oxides and hydrides, strong oxidizing and reducing agents and many other reactive substances.

SECTION 4 Leak/Spill Disposal Information

Dike and **cover** leaking or spilled liquid with dirt. vermiculite, kitty-litter or other **inert** absorbent. Cover spill with sodium bicarbonate **or soda ash** and mix. Clean-up personnel require protective clothing and respiratory protection from vapors and mists. Neutralized waste may be containerized and disposed in **a** RCRA approved waste disposal **facility.** Flush area of spill with dilute soda ash solution and **discard** lo **sewer.**

Reportable Quantity (RQ)(CWA/CERCLA) : **1000** lbr.

Ensure compliance with local, state and federal regulations.

NFPA Ratings: Health: 3 Flammability: 0 Reactivity: 2 Other: Water reactive

000000

SECTION 5 Health Hazard Information

A. EXPOSURE / HEALTH EFFECTS

Inhalation:
Inhalation produces damaging effects on the mucous membranes and upper respiratory tract. May cause lung edema. Symptoms may include irritation of the nose and throat, and labored breathing.

Ingestion:
Corrosive. Swallowing can cause severe burns of the mouth, throat, and stomach, leading to death. Can cause sore throat, vomiting, diarrhea.

Skin Contact:
Corrosive. Symptoms of redness, pain, and severe burn can occur.

Eye Contact:
Corrosive. Splashes can cause blurred vision, redness, pain and severe tissue burns.

Chronic Exposure:
Long-term exposure to mist or vapors may cause damage to teeth.

Aggrevation of Pre-existing Conditions:
Persons with pre-existing skin disorders or eye problems or impaired respiratory function may be more susceptible to the effects of the substance.

B. FIRST AID

Inhalation:
Remove to fresh air. If not breathing, give artificial respiration. If breathing is difficult, give oxygen. Call a physician.

Ingestion:
If swallowed, DO NOT induce vomiting. Give large quantities of water or milk if available. Call a physician immediately. Never give anything by mouth to an unconscious person.

Skin Exposure:
In case of contact, immediately flush skin with plenty of water for at least 15 minutes while removing contaminated clothing and shoes. Call a physician.

Eye Exposure:
Wash eyes with plenty of water for at least 15 minutes, lifting lower and upper eyelids occasionally. Get medical attention immediately.

C. TOXICITY DATA (RTECS, 1982)

Oral rat LD50: 2140 mg/kg. Inhalation Guinea Pig LC50: 18 mg/m^3.

SECTION 6 Occupational Control Measures

Airborne Exposure Limits:
-OSHA Permissible Exposure Limit (PEL):
1 mg/m^3 (TWA).
-ACGIH Threshold Limit Value (TLV):
1 mg/m^3 (TWA).

Ventilation System:
A system of local and/or general exhaust is recommended to keep employee exposures below the Airborne Exposure Limits. Local exhaust ventilation is generally preferred because it can control the emissions of the contaminant at its source, preventing dispersion of it into the general work area. Please refer to the ACGIH document, "Industrial Ventilation, A Manual of Recommended Practices', mort recent edition, for details.

Personal Respirators: (NIOSH Approved)
If the TLV is exceeded a full facepiece chemical cartridge respirator may be wnm, in general, up to 100 timer the TLV or the maximum use concentration specified by the respirator supplier, whichever is krs. Alternatively, a supplied air full facepiece respirator or airlined hood niay be worn.

Skin Protection:
Wear impervious protective clothing, including boots, gloves, lab coal, apron or coveralls to prevent skin contact.

Eye Protection:
Use chemical safety goggles and/or a full face shield where splashing is possible. Contact lenses should not be worn when working with this material. Maintain eye wash fountain and quick-drench facilities in work area.

SECTION 7 Storage and Special Information

Store in a cool, dry, ventilated storage area with acid resistant floors and good drainage. Protect from physical damage. Keep out of direct sunlight and away from heat, water, and Incompatible materials. Do not wash out container and use it for other purposes. When diluting, always add the arid to water; never add water to the acid.

recycled paper
ecology and environment

ecology and onvironmont, inc.

SITE SAFETY PLAN

Version 988

A. GENERAL INFORMATION

Projoct Title: Site 5 - Borrow Pit Projoct NO.: UH1304

TDD/Pan No.:

Projoct Manager: John Barksdale Projoct Dir.: Rick Rudy

Location(s): An area 650 by 800 feet east of Sherman Field end Building 3221

Prepared by: Jon Schmidt Dato Prepared: 6-7-89

Approval by: Mary Miller Date Approved: 6-10-89

Site Safety Officer Review: Dato Reviewed:

Scope/Objective of Work: Field Screening will include physical surveys, geophysical surveys, soil sampling, temporary well installation, groundwater sampling, and hydrologic assessment.

Proposed Dato of Field Activitior: July 1992 to June 1993.

Background Info: Complete: [X] Preliminary (No analytical data available) [ ]

Documentation/Summary:

Overall Chemical Hazard:	Serious [ ]	Modorato [ ]
	LOW [X]	Unknown [ ]
Overall Physical Hazard	Serious [ ]	Modorato [X]
	Low [ ]	Unknown [ ]
Radioactive Hazard	Serious [ ]	Modorato [ ]
	Low [ ]	Unknown [X]

B. SITE/WASTE CHARACTERISTICS

Waste Type(s):

Liquid [ ]	Solid [ ]	Sludge [ ]	Gas/Vapor [ ]

Characteristic(s):

Flammable/ Ignitable [ ]	Volatile [ ]	Corrosive [ ]	Acutely Toxic [ ]
Explosive [ ]	Reactive [ ]	Carcinogen [1	Radioactive* [ ]

Othor: Aroa used to provide fill material, no known wastes dirposod thoro.

Physical Hazards:

Overhead [X]	Confined* Space [. I	Below Grade [X]	Trip/Fall [X]
Puncture [ ]	Burn [1	Cut [ ]	Splash [ ]
Noise [X]	Other: Vehicular traffic in site area, excavation equipment, nearby airfield. Heat/cold stress.		

*Requires completion of additional form and special approval from tho Corporate Health/Safety group. Contact RSC or HQ.

Site History/Description and Unusual Features (see Sampling Plan for detailed description): From 1976 to tho present, tho site was used as a source of cover material for tho landfill. Tho area is approximately 650 by 800 foot and is just east of Building 3221. The site is sparsely vegetated and is still used as a sourc fill material. No samples have boon taken on this site.

Locations of Chemicals/Wastes: Unknown

Estimated Volume of Chemicals/Wastes: Unknown

Site Currently in Operation Yes: [X] No: [ ]

C. ~~a~~

List Hazards by Task (i.e., drum sampling, drilling, etc.) and number them. (Task numbers are cross-referenced in Section D)

Physical Hazard Evaluation:

1) Physical Surveys - Automobile hazards;

2) Temporary Monitoring Well Installation - Using portable drill rig;

3) Soil Sampling - Using portable drill rig;

4) Decontamination Procedures - Using solvents; and

5) Hydrologic Assessment - Splash, personal contamination, automobiles.

Chemical Hazard Evaluation:

Compound	PEL/TWA	Route of Exposure	Acute Symptoms	Odor Threshold	Odor Description
Isopropyl Alcohol	440 PPI	Inh,Ing,Derm,Eye	Drowsiness,head.	7.5-200 ppm	Rubbing alcohol
Nitric Acid	2 ppm^3	Inh,Ing,Derm,Eye	Corromivo	0.3-1 ppm	Acrid
Sulfuric Acid	1 mg/m	Ing, Dorm, Inh	Corrosive	N/A	Odorless
Hydrochloric Acid	5 ppm	Inh, Ing, Dorm	Corrosive	Unknown	Acrid
Sodium Hydroxide	2 mg/m^3	Inh, Ing, Con	Corroaivo	N/A	Odorless

Note: Complete and attach a Hazard Evaluation Shoot for each ujor known contaminant.

D. SIR SAFETY WORK PLAN

Site Control: Attach map, use back of this page, or sketch of site showing hot zone, contamination reduction, zone, etc.

Perimeter identified? [yes] Site secured? [no]

Work Areas Designated? [yes] Zone(s) of Contamination Identified? [no]

Personnel Protection (TLD badges required for all field personnel):

Anticipated Level of Protection (Cross-reference task numbers to Section C):

	A	B	C	D
Task 1				X
Task 2				X
Task 3				X
Task 4				X
Task 5				X

(Expand if necessary)

Modifications: Modified level D with tyveck, neoprene gloves and boots, safety glasses, APR available when level C upgrade is necessary based on OVA readings.

Action Levels for Evacuation of Work Zone Pending Reassessment of Condition.: See Allowable Radiation Dose Attachment

- Level D: O_2 <19.5% or >25%, explosive atmosphere >10% LEL, organic vapors above background levels, particulates >_____ mg/m^3, other _____
- Level C: O_2 <19.5% or >25%, explosive atmosphere >25% LEL, California-20%), unknown organic vapor (in breathing zone) >1 ppm, particulates >_____ mg/m^3 other _____
- Level B: O_2 <19.5% or >25%, explosive atmosphere >25% LEL, California-20%), unknown organic vapors (in breathing zone) >5 ppm, particulates >_____ mg/m^3 other _____
- Level A: O_2 <19.5% or >25%, explosive atmosphere >25% LEL California-20%), unknown organic vapors >500 ppm, particulates >_____ mg/m^3, other _____

Air Monitoring (daily calibration unless otherwise noted):

Contaminant of Interest	Type of Sample (area, personal)	Monitoring Equipment	Frequency of Sampling
VOCs	Area	OVA/HNu	Continuous
Explosive Gases	Area	O2/Explosimeter	Continuous
Radiation--Exposure	Area	Micro-R-Meter	Continuous

(Expand if necessary)

Decontamination Solutions and Procedures for Equipment, Sampling Gear, etc.:

Trisodium phosphate wash, tap water rinse, deionized water rinse, isopropanol rinse (twice), final organic-free water rinse, and allow to air dry as long as possible. Note: Every effort will be made not to generate mixed waste.

Personnel Decon Protocol: Boot and glove wash - trisodium phosphate wash with clean water rinse. Expendables will be double bagged and drummed for disposal. Field personnel will take a hygienic shower, off-nit.. following each day's field work.

Decon Solution Monitoring Procedures, if Applicable: Decontamination will bo performed in a well-ventila area upwind of tho sampling zone.

Special Site Equipment, Facilities, or Procoduros (Sanitary Facilities and Lighting Must Moot 29 CFR 1910.120):

All drilling safety procedures will bo strictly adhered to as outlined in Attachment A.

Site Entry Procoduros and Special Considerations: E & E's "Buddy System" will bo employed at all times during fieldwork activities. Personnel will exercise caution in tho vicinity of tho site and along nearby roadways.

Work Limitations (time of day, weather conditions, etc.) and Heat/Cold Stress Requirements:

All fieldwork activities will bo performed during daylight hours. Team members will take breaks as necessary to avoid heat stress and replace fluids. Cooling vests may bo used to prevent heat stress.

General Spill Control, if applicable: N/A

Investigation-Derived Material Disposal (i.e., expendables, decon waste, cuttings):

All fieldwork waste materials will bo double baggod, drummed, labeled and transported to a designated location for final disposal by tho Navy.

Sample Handling Procedures Including Protective mar:

During all handling of samples, all fiold team members will wear surgical gloves. Goggles will bo worn during sample preservation with acids.

Team Member*	Responsibility
Team members to be determined	Team Leader
	Site Safety Officer/Sampler
	Geologist/Sampler
	Sampler

*All entries into exclusion zone require Buddy System use. All E & E field staff participate in medical monitoring program and have completed applicable training per 29 CFR 1910.120. Respiratory protection program meets requirements of 29 CFR 1910.134, and ANSI Z88.2 (1980).

E. EMERGENCY INFORMATION

(Use supplemental sheets, if necessary)

LOCAL RESOURCES

(Obtain a local telephone book from your hotel, if possible.)

Ambulance On Base: 904-452-4138: Off Base: 911

Hospital Emergency Room NAS Dispensary - Building 3600: 904-452-2733: Baptist Hospital: 904-434-4811 (Life Flight)*

Poison Control Center

Police (include local, county sheriff, state) 911

Fire Department 911

Airport

U.S. Coast Guard Energency - 904-453-8178, General Information 904-453-8282

Laboratory E & E ASC 1-716-631-0360

Fed. Express 1-800-238-5355

Client Contact U.S. Navy Southern Division, Engineer-In-Chargo, Suzanne D. Sanborn 1-803-743-0574

Site Contact NAS Pensacola **Enviromental** Coordinator, Ron Joyner: 904-452-4515

***Baptist** Hospital is prepared to handle radioactively contaminated personnel.

SITE RESOURCES

Site Energency Evacuation Alarm Method N/A

Water Supply Source On site

Telephone Location, Number To bo dotormined on site

Cellular Phone, if available To be dotormined on site

Radio

Other On-site warehouse number to be dotarmined

EMERGENCY CONTACTS

1. Dr. Raymond Harbison (Univ. of Florida) ..... (501) 221-0465 or (904) 462-3277, 3281
   Alachua, Florida (501) 370-8263 (24 hours)

2. Ecology and Environment, Inc., Safety Director
   Paul Jonmaire ..... (716) 684-8060 (office)
   (716) 655-1260 (home)

3. Regional Safety Coordinator, Sybil Nowchurch ..... (904) 877-1978 (office)
   (904) 878-2336 (home)

4. Regional Office Manager, Rick Rudy ..... (904) 877-1978 (office)
   (904) 893-7245 (homo)

MEDTOX HOTLINE

1. Twenty-four hour answering service: (501) 370-8263

   What to report:

   - State: "this is an emergency."
   - Your name, region, and site.
   - Telephone number to reach you.
   - Your location.
   - Name of person injured or exposed.
   - Nature of emergency.
   - Action taken.

2. A toxicologist, (Drs. Raymond Harbison or associate) will contact you. Repeat tho information given to the answering service.

3. If a toxicologist does not return your call within 15 minutes, call tho following persons in order until contact is made:

   a. **24 hour hotline** - (716)684-8940
   b. Corporate Safety Director - Paul Jonmaire - home # (716) 655-1260
   c. Assistant Corp. Safety Officer - Steven Sherman - home 0 (716) 688-0084

(NOTE: Field Team u t Know Route(s) Prior to Start of Work)

Directions to hospital (include u p) from Site 5

NAS Dispensary - Follow Hovey Road south to San Carlos Road. Turn loft onto San Carlos Road and follow it east to Radford Boulevard. Follow Radford Boulevard east to Fisher Stroot. Turn loft on Fisher Stroot and follow i north to Turner Stroot. Turn right onto Turner Street--the NAS Dispensary is located on tho northwest corner of tho intersection of Ellyson Avenue and Turner Stroot, in Building 3600.

Baptist Hospital - Take Duncan Road (Navy Blvd.) north to exit the base. Navy Blvd. becomes HWY 98 and curves to tho east. Follow Navy Blvd./Hwy. 98 east approx. 3mi to Pace Blvd. Turn loft (north) on Pace Blvd. and proceed approx. 1mi to Cervantes St. (Hwy. 90). Turn right on Cervantes/Hwy. 90 and follow this road for about 8 blockm and turn loft (north) onto E street. Tho hospital is about 6 block8 north on the loft.

Emergency Egress Routes to Got Off-Sit. Emergency egress routes will bo located if emergency exit routes become blocked by construction, etc.

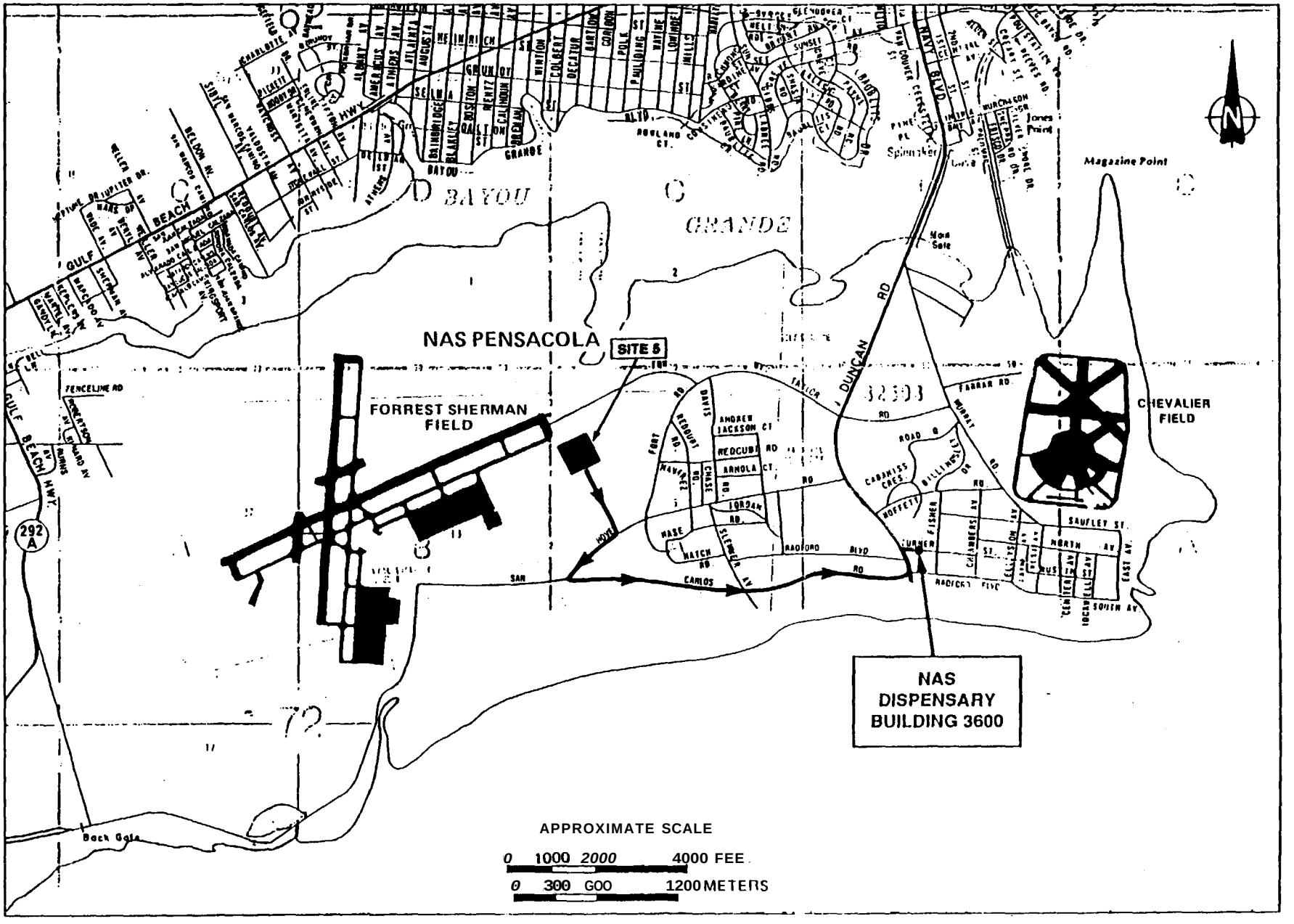

Figure A-3 LOCATION OF NAS DISPENSARY

ecology and environment, inc.

SITE SAFETY PLAN

Version 980

A. GENERAL INFORMATION

Project Title: Site 6 - Fort Redoubt Rubble Disposal Area

Project No.: UH1304

TDD/Pan No.:

Project Manager: John Barksdale

Project Dir.: Rick Rudy

Location(s): East of Site 5, which is at the east end of Sherman Field

Prepared by: Jon Schmidt

Date Prepared: 6-2-89

Approval by: Mary Miller

Date Approved: 6-10-89

Site Safety Officer Review:

Date Reviewed:

Scope/Objective of Work: Field Screening will include physical surveys, geophysical surveys, soil sampling, temporary well installation, groundwater sampling, and hydrologic assessment.

Proposed Date of Field Activities: July 1992 to June 1993

Background Info: Complete: [X] Preliminary (No analytical data available) [ ]

Documentation/Summary:

Overall Chemical Hazard:	Serious [ ] LOW [X]	Moderate [ ] Unknown [ ]
Overall Physical Hazard	Serious [ ] LOW [ ]	Moderate [X] Unknown [ ]
Radioactive Hazard	Serious [ ] LOW [ ]	Moderate [ ] Unknown [X]

B. SITE/WASTE CHARACTERISTICS

Waste Type(s):

Liquid [ ]	Solid [X]	Sludge [ ]	Gas/Vapor [ ]

Characteristic(s):

Flammable/ Ignitable [ ]	Volatile [ ]	Corrosive [ ]	Acutely Toxic [ ]
Explosive [ ]	Reactive [ ]	Carcinogen [ ]	Radioactive* [ ]

Other: Area used to dispose rubble, asphalt, wood, brush, metal, etc.

Physical Hazards:

Overhead [X]	Confined* Space [ ]	Below Grade [X]	Trip/Fall [X]
Puncture [ ]	Burn [ ]	Cut [ ]	Splash [ ]
Noise [X]	Other: Vehicular traffic in site area, excavation equipment, nearby airfield Heat/cold stress.		

*Requires completion of additional form and special approval from the Corporate Health/Safety group. Contact RSC or HQ.

Site History/Description and Unusual Features (see Sampling Plan for detailed description): An area approximately 450 by 1,650 feet located east of Site 5 and Sherman Field was used from 1973 to 1982 to dispose of non-hazardous solid waste. Rubble, wood, plastic, metal, brush, and building materials were disposed of on site. Tho area is partially vegetated. Thoro have boen no samples collected on site.

Locations of Chemicals/Wastes: An area approximately 450 by 1,650 feet east of Site 5 and Sherman Field.

Estimated Volume of Chemicals/Wastes: Unknown

Site Currently in Operation Yes: [X] no: [ ]

C. HAZARD EVALUATION

List Hazards by Task (i.e., drum sampling, drilling, etc.) and number them. (Task numbers are cross-referenced in Section D)

Physical Hazard Evaluation:

1) Physical Surveys - Automobile hazards;

2) Temporary Monitoring Well Installation - Using portable drill rig;

3) Soil Sampling - Using portable drill rig:

4) Decontamination Procedures - Using solvents: and

5) Hydrologic Assessment - Splash, personal contamination, automobiles.

Chemical Hazard Evaluation:

Compound	PEL/TWA	Route of Exposure	Acute Symptoms	Odor Threshold	Odor Description
Isopropyl Alcohol	440 ppm	Inh,Ing,Derm,Eye	Drowsiness,head.	7.5-200 ppm	Rubbing alcohol
Nitric Acid	2 ppm	Inh,Ing,Derm,Eye	Corrosive	0.3-1 ppm	Acrid
Sulfuric Acid	1 mg/m^3	Ing, Derm, Inh	corrosive	N/A	Odorless
Hydrochloric Acid	5 ppm	Inh, Ing, Dorm	corrosive	Unknown	Acrid
Sodium Hydroxide	2 mg/m^3	Inh. Ing, Con	Corrosive	N/A	Odorless

Note: Complete and attach a Hazard Evaluation Sheet for each major known contaminant.

D. SITE SAFETY WORK PLAN

Site control: Attach map, use back of this page, or sketch of site showing hot zone, Contamination reduction, zone, etc.

Perimeter identified? [yes] Site secured? [no]

Work Areas Designated? [yes] Zone(s) of contamination Identified? [no]

Personnel Protection (TLD badges required for all field personnel):

Anticipated Level of Protection (Cross-reference task numbers to Section C):

	A	B	C	D
Task 1				X
Task 2				X
Task 3				X
Task 4				X
Task 5				X

(Expand if necessary)

Modifications: Modified level D with tyvek, neoprene gloves and boots, safety glasses, APR available when level C upgrade is necessary based on OVA readings.

Action Levels for Evacuation of Work Zone Pending Reassessment of Conditions: See Allowable Radiation Dose Attachment

- Level D: O_2 <19.5% or >25%, explosive atmosphere >10% LEL, organic vapors above background levels, particulates >_____ mg/m^3, other _____
- Level C: O_2 <19.5% or >25%, explosive atmosphere >25% LEL (California-20%), unknown organic vapor (in breathing zone) >1 ppm, particulates >_____ mg/m^3, other _____
- Level B: O_2 <19.5% or >25%, explosive atmosphere >25% LEL (California-20%), unknown organic vapors (in breathing zone) >5 ppm, particulates >_____ mg/m^3, other _____
- Level A: O_2 <19.5% or >25%, explosive atmosphere >25% LEL (California-202). unknown organic vapors >500 ppm, particulates >_____ mg/m^3, other _____

Air Monitoring (daily calibration unless otherwise noted):

Contaminant of Interest	Type of Sample (area, personal)	Monitoring Equipment	Frequency of Sampling
VOCs	Area	OVA/HNu	Continuous
Explosive Gases	Area	O2/Explosimeter	Continuous
Radiation--Exposure	Area	Micro-R-Meter	Continuous

(Expand if necessary)

Decontamination Solution. and Procedures for Equipment, Sampling Gear, etc.:

Trisodium phosphate wash, tap water rinse, deionized water rinse, isopropanol rinse (twice), final organic-free water rinse, and allow to air dry as long as possible. Note: Every effort will be made not to generate mixed waste.

Porsonnol Decon Protocol: Boot and glove wash - trisodium phosphate wash with clean water rinse. Expendables will bo double bagged and drummed for disposal. Field personnel will take a hygienic shower, off-site, following each day's field work.

Decon Solution Monitoring Procoduros, if Applicable: Docontamination will bo performed in a well-ventilated area upwind of tho sampling zone.

Special Site Equipront, Facilitios, ok Procoduros (Sanitary Facilitios and Lighting Must Hoot 29 CFR 1910.120):

All drilling safety procedures will bo strictly adhered to as outlined in Attachment A.

Site Entry Procoduros and Special Considerations: E & E's "Buddy System" will bo employed at a11 times during fieldwork activities. Personnel will exercise caution in tho vicinity of tho site and along nearby roadways.

Work Limitations (time of day, weather condition., etc.) and Heat/Cold Stress Requirements:

All fioldvork activities will bo performed during daylight hours. Toar members will take breaks as necessary to avoid heat stress and replace fluids. Cooling vests may bo used to prevent heat stress.

General Spill Control, if applicablo: N/A

Investigation-Derived Material Disposal (i.e., expendables, decon waste, cuttings):

All fieldwork waste materials will bo double bagged, drummed, labeled and transported to a designated location for final disposal by tho Navy.

Sample Handling Procoduros Including Protoctivo Wear:

During a11 handling of samples, all field team members will wear surgical gloves. Goggles will bo worn during sample preservation with acids.

Team Member*	Responsibility
Toar members to bo determined	Toar Leader
	Site Safety Officer/Sampler
	Geologist/Sampler
	Sampler

*All entries into exclusion zone require Buddy System use. All E & E field staff participate in medical monitoring program and have completed applicable training per 29 CFR 1910.120. Respiratory protection program meets requirements of 29 CFR 1910.134, and ANSI 288.2 (1980).

0000096

E. EMERGENCY INFORMATION

(Use supplemental sheets, if necessary)

LOCAL RESOURCES

(Obtain a local tolophone book from your hotel, if possible.)

Ambulance On Base: 904-452-4138; Off Base: 911

Hospital Emorqoncy Room NAS Dispensary - Building 3600: 904-452-2733: Baptist Hospital: 904-434-4811 (Life Flight)*

Poison Control Center

Police (include local, county sheriff, state) 911

Firm Department 911

Airport

U.S. Coast Guard Emorqoncy: 904-453-8178: General Information: 904-453-8282

Laboratory E & E ASC: 1-716-631-0360

Fed. Express 1-800-238-5355

Client Contact U.S. Navy Southern Division, Engineer-In-Charge, Suzanne D. Sanborn: 1-803-743-0574

Site Contact NAS Pensacola Enviromontal Coordinator. Ron Joyner: 904-452-4515

"Baptist Hospital is prepared to handle radioactively contaminated personnol.

SITE RESOURCES

Site Enorqency Evacuation Alarm Method N/A

Water Supply Source On site

Telephone Location, Number To be determined on site

Cellular Phone, if available To be doterminod on site

Radio

Othor On-site warehouse number to be determined

EMERGENCY CONTACTS

1. Dr. Raymond Harbison (Univ. of Florida) ..... (501) 221-0465 or (9041 462-3277, 3281
   Alachua, Florida (501) 370-8263 (24 hours)

2. Ecology and Environmont. Inc., Safety Director
   Paul Jonmaire ..... (716) 684-8060 (office)
   (716) 655-1260 (home)

3. Regional Safety Coordinator, Sybil Nowchurch ..... (904) 878-2336 (hone)
   (904) 877-1978 (office)

4. Regional Officer Manager, Rick Rudy ..... (904) 893-7245 (homo)
   (904) 877-1978 (office)

MEDTOX HOTLINE

1. Twenty-four hour answering service: (501) 370-8263

   what to report:

   - State: "this is an emergency."
   - Your name, region, and site.
   - Telephone number to reach you.
   - Your location.
   - Name of person injured or exposed.
   - Nature of emergency.
   - Action taken.

2. A toxicologist, (Drs. Raymond Harbison or associate) will contact you. Repeat tho information given to tho answering service.

3. If a toxicologist does not return your call within 15 minutes, call tho following persons in order until contact is made:

   a. 24 hour hotline - (716) 684-8940
   b. Corporate Safety Director - Paul Jonmaire - home # (716) 655-1260
   c. Assistant Corp. Safety Officer - Steven Sherman - homo # (716) 688-0084

EMERGENCY ROUTES

(NOTE: Field Team must Know Route(s) Prior to Start of Work)

Directions to hospital (include map) fror Site 6

NAS Dispensary - Follow Fort Road south to Hovey Road. Turn loft onto Hovey Road and continuo east to Duncan Road. Turn right onto Duncan Road and follow it south to Turnor Street. Turn loft onto Turnor Stroot--the NAS Dispensary is located on tho northwest corner of the intersection of Ellyson Avenue and Turnor Street, in Building 3600.

Baptist Hospital - Take Duncan Road (Navy Blvd.) north to exit tho base. Navy Blvd. becomes HWY 98 and curves to the east. Follow Navy Blvd./Hwy. 98 east approx. 3mi to Pace Blvd. Turn loft (north) on Pace Blvd. and proceed approx. 1mi to Cervantes St. (Hwy. 90). Turn right on Cervantes/Hwy. 90 and follow this road for about 8 blocks and turn left (north) onto E street. Tho hospital is about 6 blocks north on tho loft.

Emergency Egress Routes to Got Off-Sit. Emergency ogress routes will bo located if emergency exit routes become blocked by construction, etc.

0000097

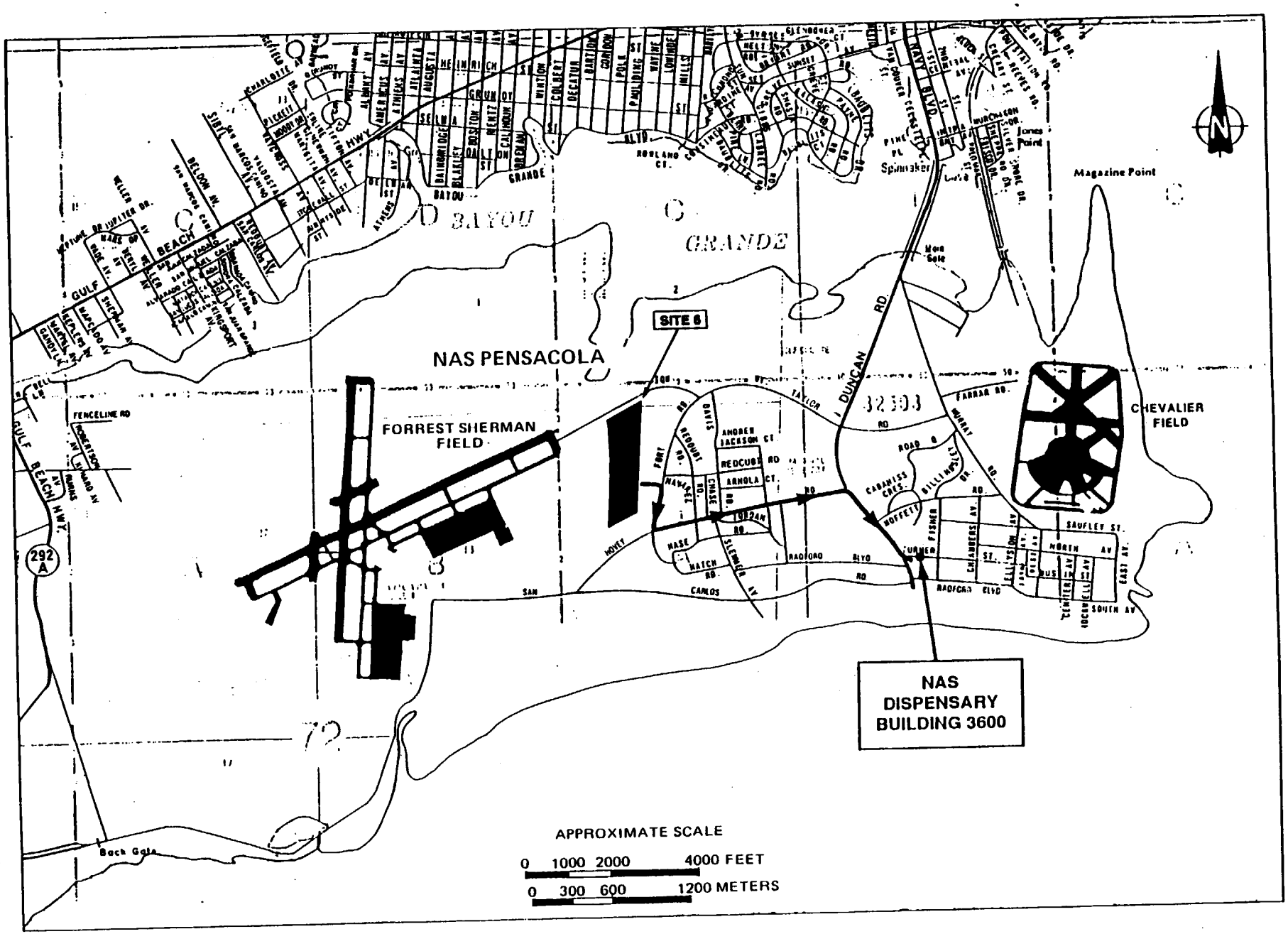

Figure A-4 LOCATION OF NAS DISPENSARY

ecology and environment, inc.

SITE SAFETY PLAN

Version 988

A. GENERAL INFORMATION

Project Title: Site 16 - Brush Disposal Area Disposal Area

Project No.: UH1304

TDD/Pan NO.:

Project Manager: John Barksdale

Project Dir.: Rick Rudy

Location(s): Approximately 30 acres east of the mast-west runway of Sherman Field

Prepared by: Jon Schmidt

Data Prepared: 6-2-09

Approval by: Mary Miller

Data Approved: 6-10-89

Site Safety Officer Review:

Data Reviewed:

Scope/Objective of Work: Field Screening will include physical surveys, geophysical surveys, soil sampling, temporary wall installation. groundwatar sampling, and hydrologic assessment.

Proposad Data of Field Activities: July 1992 to June 1993

Background Info: Complete: [X] Preliminary (No analytical data available) [ ]

Documentation/Summary:

Overall Chemical Haaard:	Serious [ ] Low [X]	Modarata [ ] Unknown [ ]
Overall Physical Haaard	Serious [ ] Low [ ]	Modarata [X] Unknown [ ]
Radioactive Haaard	Serious [ ] LOW [ ]	Modarata [ ] Unknown [X]

B. SITE/WASTE CHARACTERISTICS

Waste Type(s):

Liquid	[ ]	Solid	[X 1	Sludge	[ ]	Gas/Vapor	[ ]

Characteristic(s):

Flammable/ Ignitabla	[ ]	Volatile	[ ]	Corrosive	[ ]	Acutely Toxic	[ ]
Explosive	[ ]	Reactive	[ ]	Carcinogen	[ ]	Radioactive*	[ ]

Other: Area used for tree refuse and possibly garbage incineration.

Physical Hazards:

Overhead	[X]	Confined* Space	[ ]	Below Grade	[X]	Trip/Fall	[X]
Punctura	[ ]	Burn	[ ]	Cut	[ ]	Splash	[ ]
Noise	[X]	Other:	Vehicular traffic in site area, excavation equipment, nearby airfield. Heat/cold stress.				

*Requires completion of additional fora and spacial approval from the Corporata Health/Safety group. Contact RSC or HQ.

Site History/Description and unusual Features (see Sampling Plan for detailed description): From tho 1960s to 1973, this 30-acra site was used to dispose of tree rubbish and possibly as an incineration site for Army garbage. Tho site is just east of tha east-west runway of Sherman Field and borders Bayou Grande. No sampl have been taken on site.

Locations of Chemicals/Wastes: unknown.

Estimated Volume of Chemicals/Wastes: Unknown

Site Currently in Operation Yes: [X] No: [1

C. HAZARD EVALUATION

List Hazards by Task (i.e., drum sampling, drilling, etc.) and number them. (Task numbers are cross-referenced in Section D)

Physical Hazard Evaluation:

1) Physical Surveys - Automobile hazards:

2) Temporary Monitoring Wall Installation - Using portable drill rig;

3) Soil Sampling - Using portable drill rig:

4) Decontamination Procedures - Using solvents; and

5) Hydrologic Assessment - Splash, personal contamination, automobiles.

Chemical Hazard Evaluation:

Compound	PEL/TWA	Route of Exposure	Acute Symptoms	Odor Threshold	Odor Description
Isopropyl Alcohol	440 ppm	Inh,Ing,Derm,Eye	Drowsiness,head.	7.5-200 ppm	Rubbing alcohol
Nitric Acid	2 ppm	Inh,Ing,Derm,Eye	Corrosive	0.3-1 ppm	Acrid
Sulfuric Acid	1 mg/m^3	Ing, Derm, Inh	Corrosive	N/A	Odorless
Hydrochloric Acid	5 ppm	Inh, Ing, Derm	Corrosive	Unknown	Acrid
Sodium Hydroxide	2 mg/m^3	Inh, Ing, Con	Corrosive	N/A	Odorless

Note: Complete and attach a Hazard Evaluation Sheet for each major known contarinant.

D. SITE SAFETY WORK PLAN

Site Control: Attach map, use back of this page, or sketch of site showing hot zone, contamination reduction, zono. etc.

Perimeter identified? [yes] site secured? [no 1

Work Areas Designated? [yes] Zone(s) of Contamination Identified? [no]

Porronnel Protection (TLD badges required for all fiold personnel):

Anticipated Lovol of Protection (Cross-roforonce task numbers to Section C):

	A	B	C	D
Task 1				X
Task 2				X
Task 3				X
Task 4				X
Task 5				X

(Expand if necessary)

Modifications: Modified lovol D with tyvock, neoprene gloves and boots, safety glasses, APR availablo when level C upgrado is necessary based on OVA readings.

Action Levels for Evacuation of Work Zone Pending Reassessment of Conditions: See Allowable Radiation Dose Attachment

- o Level D: O_2 <19.5% or >25%, explosive atmosphere >10% LEL, organic vapors above background levels, particulatos >_____ mg/m^3, othor _____
- o Level C: O_2 <19.5% or ,252, oxplosivo atnosphoro >25% LEL_3(California-20%), unknown organic vapor (in breathing zone) >1 ppm, particulatos >_____ mg/m^3, othor _____
- o Lovol E: O_2 <19.5% or ,252, oxplosivo atnosphoro >25% LEL_3(California-20%), unknown organic vapors (in breathing zone) >5 ppa, particulates >_____ mg/m^3, other _____
- o Level A: O_2 <19.5% or >25%, explosive atmosphere >25% LEL (California-20%), unknown organic vapors >500 ppm, particulatos >_____ mg/m^3, other _____

Air Monitoring (daily calibration unless otherwise noted):

Contaminant of Interest	Type of Sample (area, personal)	Monitoring Equipment	Frequency of Sampling
vocs	Area	OVA/HNu	Continuous
Explosivo Gases	Area	02/Explosimeter	Continuous
Radiation--Exposure	Area	Micro-R-Meter	Continuous

Docontamination Solutions and Procedures for Equipment, Sampling Gear, etc.:

Trisodium phosphate wish, tap water rinso, deionized water rinso, isopropanol rinso (twice), final organic-free water rinse; and allow to air dry as long as possible. Every effort will bo made not to generate mixed waste.

Personnel Decon Protocol: Boot and glove wash - trisodium phosphate wash with clean water rinse. Expendables will bo double bagged and drummed for disposal. Field personnel will take a hygienic shower, off-site, following each day's field work.

Decon Solution Monitoring Procodures, if Applicable: Decontamination will bo performed in a well-ventilated area upwind of tho sampling zone.

Special Site Equipment. Facilities, or Procedures (Sanitary Facilities and Lighting Must Meet 29 CFR 1910.1201:

All drilling safety procedures will bo strictly adhered to as outlined in Attachment A.

Site Entry Procodures and Special Considerations: E & E's "Buddy System" will bo employed at a11 times during fieldwork activities. Personnel will exercise caution in tho vicinity of tho site and along nearby roadways.

Work Limitations (tire of day, weather conditions, etc.) and Heat/Cold Stress Requirements:

All fieldwork activities will bo performed during daylight hours. Team members will take breaks as necessary to avoid heat stress and replace fluids. cooling vests may be used to prevent heat stress.

General Spill Control, if applicable: N/A

Investigation-Derived Material Disposal (i.e., expendables, decon waste, cuttings):

All fieldwork vasto materials will be doublo bagged, drummed, labeled and transported to a designated location for final disposal by the Navy.

Sample Handling Procedures Including Protective Wear:

During all handling of sarplos, a11 field team members will wear surgical gloves. Goggles will be worn during sample preservation with acids.

Team Member*	Responsibility
Team members to be determined	Team Leader
	Site Safety Officer/Sampler
	Geologist/Sampler
	Sampler

*All entries into exclusion zone require Buddy System use. All E & C field staff participate in medical monitoring program and have completed applicable training per 29 CFR 1910.120. Respiratory protection program meets requirements of 29 CCR 1910.134, and ANSI 288.2 (1980).

recycled paper

ecology end environment

E. EMERGENCY INFORMATION

(Use supplemental sheets, if necessary)

LOCAL RESOURCES

(Obtain a local telephone book from your hotel, if possible.)

Ambulance On Base: 904-452-4138: Off Base: 911

Hospital Emergency Room NAS Dispensary - Building 3600: 904-452-2733: Baptist Hospital: 904-434-4811 (Life Flight)*

Poison Control Center

Police (include local, county sheriff, state) 911

Fire Department 911

Airport

U.S. coast Guard Emergency: 904-453-8178: General Information: 904-453-8282

Laboratory E e E ASC: 1-716-631-0360

Fed. Express 1-800-238-5355

Client Contact U.S. Navy Southern Division, Engineer-In-Charge, Suzanne D. Sanborn: 1-803-743-0574

Site Contact NAS Pensacola Enviromental Coordinator, Ron Joyner: 904-452-4515

*Baptist Hospital is prepared to handle radioactively contaminated personnel.

SITE RESOURCES

Site Emergency Evacuation Alarm Method N/A

Water Supply Source On site

Telephone Location, Number To bo determined on site

Cellular Phone, if available To be determined on site

Radio

Other On-site warehouse number to be determined

EMERGENCY CONTACTS

1. Dr. Raymond Harbison (Univ. of Florida) ..... (501) 221-0465 or (904) 462-3277, 3281
   Alachua, Florida (501) 370-8263 (24 hours)

2. Ecology and Environment, Inc.. Safety Director
   Paul Jonraire ..... (716) 684-8060 (office)
   (716) 655-1260 (home)

3. Regional Safety Coordinator, Sybil Newchurch ..... 904) 878-2336 (home)
   904) 877-1978 (office)

4. Regional Office Manager, Rick Rudy ..... 904) 893-7245 (home)
   904) 877-1978 (office)

1. Twenty-four hour answering service: (501) 370-8263

What to report:

- State: "this is an emergency."
- Your name, region, and site.
- Telephone number to reach you.
- Your location.
- Name of person injured or exposed.
- Nature of emergency.
- Action taken.

2. A toxicologist, (Drs. Raymond Harbison or associate) will contact you. Repeat tho information given to tho answering service.

3. If a toxicologist does not return your call within 15 minutes, call tho following persons in order until contact is made:

a. 24 hour hotline - (716) 684-8940
b. Corporate Safety Director - Paul Jonmaire - hoao 0 (716) 655-1260
c. Assistant Cotp. Safety Officer - Steven Sherman - home 0 (716) 688-0014

EMERGENCY ROUTES

(NOTE: Field Team must Know Route(s) Prior to Start of Work)

Directions to hospital (include map) for Site 16

NAS Dispensary - Follow Tow Way east to Taylor Road. Follow Taylor Road east to Duncan Road. Turn right on Duncan Road and follow it south to Turnor Stroot. Turn loft onto Turnor Stroot and follow it east--the NAS Dispensary is located on the northwest corner of tho intersection of Ellyson Avenue and Turnor Stroot. in Building 3600.

Baptist Hospital - Take Duncan Road (Navy Blvd.) north to exit tho base. Navy Elvd. becomes HWY 98 and curves to tho east. Follow Navy Blvd./Hwy. 98 east approx. 3mi to Pace Blvd. Turn loft (north) on Pace Blvd. and proceed approx. 1mi to Cervantes St. (Hwy. 90). Turn right on Cervantes/Hwy. 90 and follow this road for about 8 blocks and turn loft (north) onto E street. Tho hospital is about 6 blocks north on tho left.

Emergency Egress Routes to Got Off-Sit. Emergency egress routes will bo located if emergency exit routes become blocked by construction, mtc.

0000101

recycled paper

ecology and environment

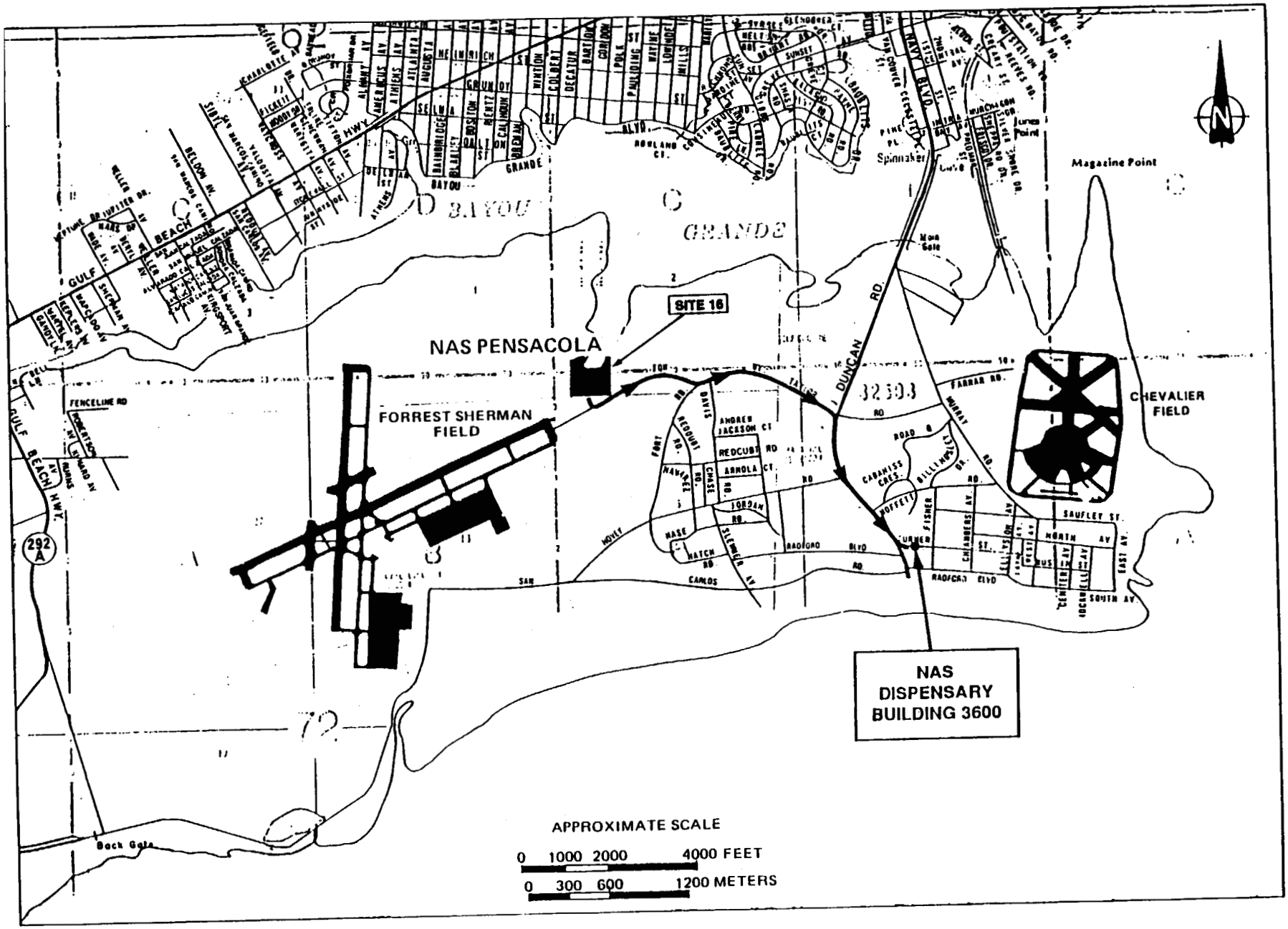

Figure A-5 LOCATION OF NAS DISPENSARY

APPENDIX B

SITE-SPECIFIC QUALITY ASSURANCE PROJECT PLANS

[Bold items enclosed in brackets denote changes to last version of document]

Section 1.0 -- Title Page

Work Plan Group: L
Site No. : 4
Site Name: Army Rubble Disposal Area

Prepared by: Jon A. Schmidt
Ecology and Environment, Inc.
1203 Governor's Square Boulevard, Suite 401
Tallahassee, Florida 32301

Prepared for: Department of the Navy
Southern Division
Naval Facilities Engineering Command
2155 Eagle Drive, P.O. Box 10068
Charleston, South Carolina 29411-0068
Contract Number N62467-88-C-0200

Signature Approvals:

B & E Project Manager: John D. Barksdale
J. Barksdale

E & E Regional QA/QC Coordinator: Kimberly R. Walker
K. Walker

E & E ASC Director: Gary H. Hall for
Clifton W.F. Hall, Ph.D

B & E QA/QC Project Officer: Marcia Meredith
M. Meredith

Section 20 Table of Contents

		Page	Date
Section 1.0	Title Page	1	5-27-92
Section 2.0	Table of Contents	2	4-24-89
Section 3.0	Project Summary	3	4-24-89
Section 4.0	Project Organization and Responsibility	5	4-24-89
Section 5.0	QA/QC Objectives for Measurement Data	5	5-27-92
Section 6.0	Fieldwork and Sampling Procedures	8	4-24-89
Section 7.0	Sample Custody	8	4-24-89
Section 8.0	Calibration Procedures and Frequency	8	4-24-89
Section 9.0	Analytical Procedures	8	4-24-89
Section 10.0	Data Reduction, Validation, and Reporting	9	4-24-89
Section 11.0	Internal Quality Control Checks	9	4-24-89
Section 12.0	Performance and Systems Audits	9	4-24-89
Section 13.0	Preventive Maintenance	10	4-24-89
Section 14.0	Procedures Used to Assess Accuracy, Precision, and Completeness of Data	10	4-24-89
Section 15.0	Corrective Action	10	4-24-89
Section 16.0	Quality Assurance Reports to Management	10	4-24-89
Appendix A	Additional Personnel Biographies	11	4-24-89

Section 3.0 -- Project Summary

Work Plan Group: L

Site No. : 4

Site Name: Army Rubble Disposal Area

Site Description: A complete site description and history are presented in Sections 2.0 and 3.0 of the attached work plan.

Phase I -- Field Screening
Physical Survey (check all that apply):

- X Overall Physical Reconnaissance
- X HNu/OVA Surface Emission Survey
- ___ Radiation Survey
- X Habitat/Biota Survey
- ___ Asbestos Survey (in Rubble)
- X Hydrologic Assessment

Geophysical Survey (check all that apply):

- X Electromagnetic Conductivity:
  - X EM-31 X EM-34
- X Magnetometry
- ___ Very Low Frequency
- ___ Ground Penetrating Radar
- ___ Seismic Refraction
- ___ Seismic Reflection

Analytical Screening (check all that apply):

- ___ Field Analyses:
- ___ Soil Headspace Analyses: Planned Number of Samples ___
- ___ Soil Gas Analyses Planned Number of Samples ___
- X Laboratory Analyses:

PLANNED NUMBER OF SAMPLES		CATEGORIES OF ANALYSES	
Surface Water	___	X	Volatile Organic Compounds
Sediment	___	X	Polynuclear Aromatic Hydrocarbons
Soil	45	X	Phenols
Groundwater	5	___	Organophosphorus Pesticides
Duplicates	3	___	Chlorinated Herbicides
Trip Blanks	___	___	Carbamates
Field Blanks	___	X	Pesticides/Polychlorinated Biphenyls
Rinsate Blanks	___	X	Total Recoverable Petroleum Hydrocarbons
Other	___	X	Metals
		___	Gross Alpha

Section 3.0 -- Project Summary (Continued)

Phase II -- Characterization

PLANNED NUMBER OF SAMPLES

Surface Water	___	Air	___	Duplicates	2
Sediment	___	Biota:		Trip Blanks	2
Soil	25	Flora	___	Field Blanks	1
Groundwater	3	Fauna	___	Rinsate Blanks	2

CATEGORIES OF ANALYSES

- X Purgeable Aromatics
- X Purgeable Halocarbons
- X Base/Neutral Extractables
- X Acid Extractables
- ___ Polynuclear Aromatic Hydrocarbons
- X Pesticides
- X Polychlorinated Biphenyls
- X Total Recoverable Petroleum Hydrocarbons
- X Metals
- X Cyanide

Additional analytical categories are identified below:

- ___ Gross Alpha
- X Total Organic Carbon
- X Hardness (water only)
- X Alkalinity
- X Total Suspended Solids (water only)
- X Total Kjeldahl Nitrogen
- X Ammonia Nitrogen
- X Orthophosphate Phosphorus
- X Dissolved Oxygen (in field)
- X 5-day Biological Oxygen Demand
- X Chemical Oxygen Demand
- X pH
- X Percent Moisture
- X Grain Size
- X BTU Content
- X Ash Content
- X Total Organic Halogens
- X Sulfur
- X Ignitability
- X Cation Exchange Capacity

[NASP]UH1000:T0313:1

recycled paper

ecology and environment

Section 4.0 -- Project Organization and Responsibility

The overall organizational structure for this site is discussed in Section 4.0 of the GQAPP. Site-specific designated personnel and their responsibilities are listed below:

Site Manager:
Team/Task Leader(s): To Be Determined
Field Support Personnel:

Biographies for those personnel listed above which are not included in the GQAPP are included in Appendix A of this document.

Section 5.0 -- QA/QC Objectives for Measurement Data

Criteria for reporting the accuracy, precision, and completeness of data are presented in Section 5.0 of the GQAPP. Detection limits for screening and quantitative analyses are presented in Section 9.0 of the GQAPP. Procedures used to assess data accuracy, precision, and completeness are presented in Section 14.0 of the GQAPP. All analytes (including field parameters), sample media, and method numbers relevant to the investigation of this site are listed in the following table, which also identifies any modifications to the accuracy (A), precision (P), completeness (C), and detection limit (DL) criteria specified in the above-referenced GQAPP sections.

Analyte	Media	Method No.	A	P	C	DL
*						
ory Screening Analyses						
Volatile Organic Compounds	S/W	--	N/M	N/M	N/M	N/M
Polynuclear Aromatic Eydrocarbons	S/W	--	N/M	N/M	N/H	N/M
Pesticides	S/W	--	N/H	N/M	N/H	N/M
Polychlorinated Biphenyls	S/W	--	N/M	N/H	N/H	N/M
Total Recoverable Petroleum Hydrocarbons	S/W	EPA 418.1	N/H	N/M	N/H	TBD
Phenols	S/W	--	N/H	N/M	N/M	N/M
Arsenic	S/W	--	N/H	N/H	N/H	N/H
Cadmium	S/W	--	N/H	N/M	N/M	N/H
Chromium	S/W	--	N/H	N/M	N/H	N/H
Copper	S/W	--	N/H	N/H	N/M	N/M
Lead	S/W	--	N/M	N/M	N/H	N/M
Nickel	S/W	--	N/H	N/H	N/H	N/M
Silver	S/W	--	N/M	N/H	N/M	N/H
Zinc	S/W	--	N/H	N/H	N/H	N/H
Laboratory Analyses						
TCL Purgeables + xylene	S/W	EPA 8240/624	N/H	N/M	N/H	N/[illegible]
TCL BNAs	S/W	EPA 8270/625	N/H	N/U	N/M	N/M
TCL Pesticides & PCBs	S/W	EPA 8080/608	N/H	N/M	N/H	N/M
Total Recoverable Petroleum Hydrocarbons	S/W	EPA 418.1	N/M	N/H	N/M	N/M
TAL Metals:						
Aluminum	S/W	EPA 6010	N/H	N/M	N/M	N/M
Antimony	S/W	EPA 6010	N/M	N/M	N/H	N/M
Arsenic	S/W	EPA 7060	N/H	N/H	N/H	N/M
Barium	S/W	EPA 6010	N/H	N/M	N/M	N/M
Beryllium	S/W	EPA 6010	N/H	N/M	N/M	N/M
Boron	S/W	EPA 6010	N/H	N/M	N/M	N/M
Cadmium	S/W	BPA 6010	N/M	N/H	N/M	N/M
Calcium	S/W	EPA 6010	N/H	N/H	N/M	N/M
Chromium	S/W	EPA 6010	N/M	N/M	N/H	N/W
Cobalt	S/W	EPA 6010	N/H	N/M	N/H	N/H
Copper	S/W	EPA 6010	N/H	N/M	N/M	N/M
Iron	S/W	EPA 6610	N/H	N/H	N/M	N/M
Lead	S/W	EPA 7421	N/M	N/M	N/M	N/M
Magnesium	S/W	EPA 6010	N/M	N/H	N/M	N/M
Manganese	S/W	EPA 6010	N/M	N/M	N/M	N/M

Analyte	Media	Method No.	A	P	C	DL
Mercury	S/W	EPA 7471/7470	N/M	N/M	N/M	N/M
Nickel	S/W	EPA 6010	N/M	N/M	N/M	N/M
Selenium	S/W	EPA 7740	N/M	N/M	N/M	N/M
Silver	S/W	EPA 6010	N/M	N/M	N/M	N/M
Sodium	S/W	EPA 6010	N/M	N/M	N/M	N/M
Thallium	S/W	EPA 7841	N/M	N/M	N/M	N/M
Vanadium	S/W	EPA 6010	N/M	N/M	N/M	N/M
Zinc	S/W	EPA 6010	N/M	N/M	N/M	N/M
Cyanide	S/W	EPA 9010/335.2	N/M	N/M	N/M	N/M
TOC	S/W	EPA 415.1	N/M	N/M	N/M	N/M
Hardness	W	EPA 130.2	N/M	N/M	N/M	N/M
Alkalinity	W	EPA 310.1	N/M	N/M	N/M	N/M
Total Suspended Solids	W	EPA 160.2	N/M	N/M	N/M	N/M
Total Kjeldahl Nitrogen	S/W	EPA 351.3	N/M	N/M	N/M	N/M
Nitrogen-Ammonia	S/W	EPA 350.3	N/M	N/M	N/M	N/M
Orthophosphate Phosphorus	S/W	EPA 365.2	N/M	N/M	N/M	N/M
5-day Biological Oxygen Demand	W	SM 5210	N/M	N/M	N/M	N/M
Chemical Oxygen Demand	W	EPA 410.4	N/M	N/M	N/M	N/M
pH	W	EPA 150.1	N/M	N/M	N/M	N/H
Percent Moisture	S	ASTM D-2216-80	N/M	N/M	N/M	N/M
Grain Size	S	ASTM D-422-63	N/M	N/M	N/M	N/M
BTU Content	S	ASTM D-2015-77	N/M	N/M	N/M	N/M
Ash Content	S	ASTM D-482	N/M	N/M	N/M	N/M
Total Organic Halogens	S	SW 9020	TBD	TBD	TBD	TBD
Sulfur	S	ASTM D-129-64	N/M	N/M	N/M	N/M
Ignitability	S/W	EPA 1010	N/M	N/M	N/M	N/M
Cation Exchange Capacity	S	EPA 9081	75-125	35	95%	100mg/kg
Field Parameter						
pH	W	150.1	N/M	N/M	N/M	N/M
Specific Conductance	W	120.1	N/M	N/M	N/M	N/M
Temperature	W	170.1	N/M	N/M	N/M	N/M
Dissolved Oxygen	W	EPA 360.1	N/M	N/M	N/M	N/M

Notes: S = Soil
W = Groundwater
N/M = No Modifications from GQAPP
TBD = To Be Determined

*
With the exception of Total Recoverable Petroleum Hydrocarbons, the laboratory screening analyses do not have EPA method numbers.

Section 6.0 -- Fieldwork and Sampling Procedures

Fieldwork and sampling procedures are presented in Section 6.0 of the GOAPP. Modifications to these procedures are described below:

No Modifications

Section 7.0 -- Sample Custody

Sample custody procedures are presented in Section 7.0 of the GQAPP. Modifications to these procedures are described below:

No Hodifications

Section 8.0 -- Calibration Procedures and Frequency

Calibration procedures and frequency are presented in Section 8.0 of the GQAPP. Hodifications to these procedures are described below:

No Hodifications

Section 9.0 -- Analytical Procedures

Screening and quantitative analytical procedures are presented in Section 9.0 of the GOAPP. Site-specific accuracy, precision, completeness, and detection limit criteria are presented in Section 5.0 of this SQAPP. Hodifications to any other of the analytical procedures are described below:

No Hodifications

[NASP]UH1000:T0313:1

Section 10.0 -- Data Reduction, Validation, and Reporting

Data reduction, validation, and reporting procedures are presented in Section 10.0 of the GQAPP. Modifications to these procedures are described below:

No Modifications

Section 11.0 -- Internal Quality Control Checks

Internal quality control check procedures are presented in Section 11.0 of the GQAPP. Modifications to these procedures are described below:

No Modifications

Section 12.0 -- Performance and System Audits

Performance and system audit procedures are presented in Section 12.0 of the GQAPP. Specific audits planned for this site investigation are listed below:

Audit Type	Frequency/Date	Description
	To Be Determined	

Section 13.0 -- Preventive Maintenance

Preventive maintenance procedures are presented in Section 13.0 of the GQAPP. Modifications to these procedures are described below:

No Hodifications

Section 14.0 -- Procedures Used to Assess Accuracy, Precision, and Completeness of Data

Procedures used to assess the accuracy, precision, and completeness of data are presented in Section 14.0 of the GOAPP. Hodifications to these procedures are described below:

No Modifications

Section 15.0 -- Corrective Action

Corrective action procedures are presented in Section 15.0 of the GQAPP. Modifications to these procedures are described below:

No Hodifications

Section 16.0 -- Quality Assurance Reports to Management

Quality assurance report procedures are presented in Section 16.0 of the GOAPP. Hodifications to these procedures are described below:

No Hodifications

[NASP]UH1000:T0313:1

Appendix A -- Additional Personnel Biographies

Personnel assigned to this site investigation whose biographies do not appear in the GQAPP are listed below; biographies for these site personnel are presented on the following pages.

To Be Determined

Section 1.0 -- Title Page

Vork Plan Group: L
Site No.: 5
Site Name: Borrow Pit

Prepared by: Jon A. Schmidt
Ecology and Environment, Inc.
1203 Governor's Square Boulevard, Suite 401
Tallahassee, Florida 32301

Prepared for: Department of the Navy
Southern Division
Naval Facilities Engineering Command
2155 Eagle Drive, P.O. Box 10068
Charleston, South Carolina 29411-0068
Contract Number N62467-88-C-0200

Signature Approvals:

E & E Project Manager: John D. Barksdale
J. Barksdale

E 6 E Regional QA/QC Coordinator: Kimberly A. Walker
K. Walker

E & E ASC Director: for W.F. Hall, Ph.D.
W.F. Hall, Ph.D.

K. Walker for
E 6 E QA/QC Project Officer: Marcia Meredith
M. Meredith

Section 2.0 -- Table of Contents

		Page	Date
Section 1.0	-- Title Page	1	5-27-92
Section 2.0	-- Table of Contents	2	4-24-89
Section 3.0	-- Project Summary	3	4-24-89
Section 4.0	-- Project Organization and Responsibility	5	4-24-89
Section 5.0	-- QA/QC Objectives for Measurement Data	5	5-27-92
Section 6.0	-- Fieldwork and Sampling Procedures	8	4-24-89
Section 7.0	-- Sample Custody	8	4-24-89
Section 8.0	-- Calibration Procedures and Frequency	8	4-24-89
Section 9.0	-- Analytical Procedures	8	4-24-89
Section 10.0	-- Data Reduction, Validation, and Reporting	9	4-24-89
Section 11.0	-- Internal Quality Control Checks	9	4-24-89
Section 12.0	-- Performance and Systems Audits	9	4-24-89
Section 13.0	-- Preventive Maintenance	10	4-24-89
Section 14.0	-- Procedures Used to Assess Accuracy, Precision, and Completeness of Data	10	4-24-89
Section 15.0	-- Corrective Action	10	4-24-89
Section 16.0	-- Quality Assurance Reports to Management	10	4-24-89
Appendix A	-- Additional Personnel Biographies	11	4-24-89

[NASP]UH1000:T0313:2

Section 3.0 -- Project *Summary*

Work Plan Group: L

Site No.: 5

Site Name: Borrow Pit

Site Description: A complete site description and history are presented in Sections 2.0 and 3.0 of the attached work plan.

Phase I -- Field Screening
Physical Survey (check all that apply):

- X Overall Physical Reconnaissance
- X HNu/OVA Surface Emission Survey
- ___ Radiation Survey
- X Habitat/Biota Survey
- ___ Asbestos Survey (in Rubble)
- X Hydrologic Assessment

Geophysical Survey (check all that apply):

- X Electromagnetic Conductivity:
  - X EM-31 X EM-34
- X Magnetometry
- ___ Very Low Frequency
- ___ Ground Penetrating Radar
- ___ Seismic Refraction
- ___ Seismic Reflection

Analytical Screening (check all that apply):

- ___ Field Analyses:
- ___ Soil Headspace Analyses: Planned Number of Samples ___
- ___ Soil Gas Analyses : Planned Number of Samples ___
- X Laboratory Analyses:

PLANNED NUMBER OF SAMPLES		CATEGORIES OF ANALYSES
Surface Water	___	X Volatile Organic Compounds
Sediment	___	X Polynuclear Aromatic Hydrocarbons
soi1	31	X Phenols
Groundwater	4	___ Organophosphorus Pesticides
Duplicates	2	___ Chlorinated Herbicides
Trip Blanks	___	___ Carbamates
Field Blanks	___	X Pesticides/Polychlorinated Biphenyls
Rinsate Blanks	___	X Total Recoverable Hydrocarbons
Other	___	X Metals
		___ Gross Alpha

Section 3.0 -- Project Summary (Continued)

Phase II -- Characterization

PLANNED NUMBER OF SAMPLES

Surface Water	___	Air	___	Duplicates	2
Sediment	___	Biota:		Trip Blanks	2
Soil	25	Flora	___	Field Blanks	1
Groundvater	3	Fauna	___	Rinsate Blanks	2

CATEGORIES OF ANALYSES

- X Purgeable Aromatics
- X Purgeable Halocarbons
- X Base/Neutral Extractables
- X Acid Extractables
- ___ Polynuclear Aromatic Bydrocarbons
- X Pesticides
- X Polychlorinated Biphenyls
- X Total Recoverable Petroleum Eydrocarbons
- X Metals
- X Cyanide

Additional analytical categories are identified below:

- ___ Gross Alpha
- X Total Organic Carbon
- X Hardness (water only)
- X Alkalinity
- X Total Suspended Solids (water only)
- X Total Kjeldahl Nitrogen
- X Ammonia Nitrogen
- X Orthophosphate Phosphorus
- X Dissolved Oxygen (in field)
- X 5-day Biological Oxygen Demand
- X Chemical Oxygen Demand
- X pH
- X Percent Moisture
- X Grain Size
- X BTU Content
- X Ash Content
- X Total Organic Halogens
- X Sulfur
- X Ignitability
- X Cation Exchange Capacity

[NASP]UH1000:T0313:2

Section 4.0 -- Project Organization and Responsibility

The overall organizational structure for this site is discussed in Section 4.0 of the GQAPP. Site-specific designated personnel and their responsibilities are listed below:

Site Manager:
Team/Task Leader(s): To Be Determined
Field Support Personnel:

Biographies for those personnel listed above which are not included in the GOAPP are included in Appendix A of this document.

Section 5.0 -- QA/QC Objectives for Measurement Data

Criteria for reporting the accuracy, precision, and completeness of data are presented in Section 5.0 of the GQAPP. Detection limits for screening and quantitative analyses are presented in Section 9.0 of the GQAPP. Procedures used to assess data accuracy, precision, and completeness are presented in Section 14.0 of the GQAPP. All analytes (including field parameters), sample media, and method numbers relevant to the investigation of this site are listed in the following table, which also identifies any modifications to the accuracy (A), precision (P), completeness (C), and detection limit (DL) criteria specified in the above-referenced GQAPP sections.

Analyte	Media	Method No.	A	P	C	DL
*						
Laboratory Screening Analyses						
Volatile Organic Compounds	S/W	--	N/H	N/M	N/M	N/M
Polynuclear Aromatic Hydrocarbons	S/W	--	N/M	N/H	N/M	N/M
Pesticides	S/W	--	N/M	N/M	N/M	N/H
Polychlorinated Biphenyls	S/W	--	N/H	N/M	N/H	N/H
Total Recoverable Petroleum Hydrocarbons	S/W	EPA 418.1	N/M	N/H	N/M	TBD
Phenols	S/W	--	N/M	N/M	N/H	N/M
Arsenic	S/W	--	N/H	N/H	N/M	N/H
Cadmium	S/W	--	N/H	N/M	N/M	N/H
Chromium	S/W	--	N/H	N/H	N/M	N/H
Copper	S/W	--	N/H	N/H	N/M	N/H
Lead	S/W	--	N/H	N/H	N/H	N/H
Nickel	S/W	--	N/H	N/M	N/M	N/H
Silver	S/W	--	N/H	N/M	N/M	N/H
Zinc	S/W	--	N/M	N/H	N/M	N/M
Laboratory Analyses						
TCL Purgeables + xylene	S/W	EPA 8240/624	N/H	N/M	N/H	N/[illegible]
TCL BNAs	S/W	EPA 8270/625	N/H	N/M	N/H	N/M
TCL Pesticides & PCBs	S/W	EPA 8080/608	N/H	N/H	N/H	N/H
Total Recoverable Petroleum Hydrocarbons	S/W	EPA 418.1	N/M	N/M	N/H	N/M
TAL Metals:						
Aluminum	S/W	EPA 6010	N/H	N/H	N/M	N/H
Antimony	S/W	EPA 6010	N/M	N/H	N/M	N/H
Arsenic	S/W	EPA 7060	N/H	N/M	N/M	N/H
Barium	S/W	EPA 6010	N/M	N/H	N/M	N/M
Beryllium	S/W	EPA 6010	N/H	N/M	N/M	N/H
Boron	S/W	EPA 6010	N/H	N/H	N/M	N/M
Cadmium	S/W	EPA 6010	N/M	N/H	N/M	N/H
Calcium	S/W	EPA 6010	N/H	N/M	N/M	N/H
Chromium	S/W	EPA 6010	N/H	N/M	N/M	N/M
Cobalt	S/W	EPA 6010	N/M	N/H	N/M	N/M
Copper	S/W	EPA 6010	N/M	N/M	N/M	N/M
Iron	S/W	EPA 6010	N/H	N/M	N/M	N/H
Lead	S/W	EPA 7421	N/M	N/M	N/M	N/M
Hagnesium	S/W	EPA 6010	N/M	N/H	N/M	N/M
Manganese	S/W	EPA 6010	N/M	N/H	N/M	N/H

recycled paper

ecology and environment

Analyte	Hedia	Hethod No.	A	P	C	DL
Mercury	S/W	EPA 747117470	N/M	N/M	N/M	N/M
Nickel	S/W	EPA 6010	N/M	N/M	N/M	N/M
Selenium	S/W	EPA 7740	N/M	N/M	N/H	N/M
Silver	S/W	EPA 6010	N/M	N/M	N/M	N/M
Sodium	S/W	EPA 6010	N/M	N/M	N/M	N/H
Thallium	S/W	EPA 7841	N/M	N/M	N/M	N/H
Vanadium	S/W	EPA 6010	N/M	N/M	N/M	N/M
Zinc	S/W	EPA 6010	N/M	N/M	N/M	N/M
Cyanide	S/W	EPA 9010/335.2	N/M	N/M	N/M	N/M
TOC	S/W	EPA 415.1	N/M	N/M	N/M	N/M
Hardness	W	EPA 130.2	N/M	N/M	N/M	N/M
Alkalinity	W	EPA 310.1	N/M	N/M	N/M	N/M
Total Suspended Solids	W	EPA 160.2	N/M	N/M	N/M	N/M
Total Kjeldahl Nitrogen	S/W	EPA 351.3	N/M	N/M	N/M	N/M
Nitrogen-Ammonia	S/W	EPA 350.2	N/M	N/M	N/M	N/M
Orthophosphate Phosphorus	S/W	EPA 365.2	N/M	N/M	N/M	N/M
5-day Biological Oxygen Demand	W	SM 5210	N/M	N/M	N/M	N/M
Chemical Oxygen Demand	W	EPA 410.4	N/M	N/M	N/M	N/M
pH	W	EPA 150.1	N/M	N/M	N/M	N/M
Percent Moisture	S	ASTM D-2216-80	N/M	N/M	N/M	N/M
Grain Size	S	ASTM D-422-63	N/M	N/M	N/M	N/M
BTU Content	S	ASTM D-2015-77	N/M	N/M	N/M	N/M
Ash Content	S	ASTM D-482	N/M	N/M	N/M	N/M
Total Organic Halogens	S	SW 9020	TBD	TBD	TBD	TBD
Sulfur	S	ASTM D-129-64	N/M	N/M	N/M	N/M
Ignitability	S/W	EPA 1010	N/M	N/M	N/M	N/M
Cation Exchange Capacity	S	EPA 9081	75-125	35	95%	100mg/kg
Field Parameters						
pH	W	150.1	N/M	N/M	N/M	N/M
Specific Conductance	W	120.1	N/M	N/M	N/M	N/M
Temperature	W	170.1	N/M	N/M	N/M	N/M
Dissolved Oxygen	W	EPA 360.1	N/M	N/M	N/M	N/M

Notes: S = Soil
W = Groundwater
N/M = No Modifications from GQAPP
TBD = To Be Determined

*
With the exception of Total Recoverable Petroleum Hydrocarbons, the laboratory screening analyses do not have EPA method numbers.

Section 6.0 -- Fieldwork and Sampling Procedures

Fieldwork and sampling procedures are presented in Section 6.0 of the GQAPP. Modifications to these procedures are described below:

No Modifications

Section 7.0 -- Sample Custody

Sample custody procedures are presented in Section 7.0 of the GQAPP. Modifications to these procedures are described below:

No Modifications

Section 8.0 — Calibration Procedures and Frequency

Calibration procedures and frequency are presented in Section 8.0 of the GQAPP. Modifications to these procedures are described below:

No Modifications

Section 9.0 -- Analytical Procedures

Screening and quantitative analytical procedures are presented in Section 9.0 of the GQAPP. Site-specific accuracy, precision, completeness, and detection limit criteria are presented in Section 5.0 of this SQAPP. Modifications to any other of the analytical procedures are described below:

No Modifications

Section 10.0 -- Data Reduction, Validation, and Reporting

Data reduction, validation, and reporting procedures are presented in Section 10.0 of the GQAPP. Modifications to these procedures are described below:

No Modifications

Section 11.0 -- Internal Quality Control Checks

Internal quality control check procedures are presented in Section 11.0 of the GQAPP. Modifications to these procedures are described below:

No Modifications

Section 12.0 -- Performance and System Audits

Performance and system audit procedures are presented in Section 12.0 of the GQAPP. Specific audits planned for this site investigation are listed below:

Audit Type	Frequency/Date	Description
	To Be Determined	

Section 13.0 -- Preventive Maintenance

Preventive maintenance procedures are presented in Section 13.0 of the GQAPP. Modifications to these procedures are described below:

No Modifications

Section 14.0 -- Procedures Used to Assess Accuracy, Precision, and Completeness of Data

Procedures used to assess the accuracy, precision, and completeness of data are presented in Section 14.0 of the GOAPP. Modifications to these procedures are described below:

No Modifications

Section 15.0 -- Corrective Action

Corrective action procedures are presented in Section 15.0 of the GQAPP. Modifications to these procedures are described below:

No Modifications

Section 16.0 -- Quality Assurance Reports to Management

Quality assurance report procedures are presented in Section 16.0 of the GQAPP. Modifications to these procedures are described below:

No Modifications

Appendix A -- Additional Personnel Biographies

Personnel assigned to this site investigation whose biographies do not appear in the GQAPP are listed below; biographies for these site personnel are presented on the following pages.

To Be Determined

Section 1.0 -- Title Page

Work Plan Group: L
Site No. : 6
Site Name: Fort Redoubt Rubble Disposal Area

Prepared by: Jon A. Schmidt
Ecology and Environment, Inc.
1203 Governor's Square Boulevard, Suite 401
Tallahassee, Florida 32301

Prepared for: Department of the Navy
Southern Division
Naval Facilities Engineering Command
2155 Eagle Drive, P.O. Box 10068
Charleston, South Carolina 29411-0068
Contract Number N62467-88-C-0200

Signature Approvals:

E & E Project Manager: John D. Barksdale
J. Barksdale

E & E Regional QA/QC Coordinator: Kimberly A. Walker
K. Walker

E 6 E ASC Director: Gary Hall for
~~Xxxxxxxxxx~~ W. F. Hall, Ph.I

E & E QA/QC Project Officer: K. Walker for Marcia Meredith
M. Meredith

Section 2.0 Table of Contents

		Page	Date
Section 1.0	Title Page	1	5-27-92
Section 2.0	Table of Contents	2	4-24-89
Section 3.0	Project Summary	3	4-24-89
Section 4.0	Project Organization and Responsibility	5	4-24-89
Section 5.0	QA/QC Objectives for Measurement Data	5	5-27-92
Section 6.0	Fieldwork and Sampling Procedures	8	4-24-89
Section 7.0	Sample Custody	8	4-24-89
Section 8.0	Calibration Procedures and Frequency	8	4-24-89
Section 9.0	Analytical Procedures	8	4-24-89
Section 10.0	Data Reduction, Validation, and Reporting	9	4-24-89
Section 11.0	Internal Quality Control Checks	9	4-24-89
Section 12.0	Performance and Systems Audits	9	4-24-89
Section 13.0	Preventive Maintenance	10	4-24-89
Section 14.0	Procedures Used to Assess Accuracy, Precision, and Completeness of Data	10	4-24-8'
Section 15.0	Corrective Action	10	4-24-89
Section 16.0	Quality Assurance Reports to Management	10	4-24-89
Appendix A	Additional Personnel Biographies	11	4-24-89

Section 3.0 -- Project *Summary*

Work Plan Group: L

Site No.: 6

Site Name: Fort Redoubt Rubble Disposal Area

Site Description: A complete site description and history are presented in Sections 2.0 and 3.0 of the attached work plan.

Phase I -- Field Screening

Physical Survey (check all that apply):

- X Overall Physical Reconnaissance
- X HNu/OVA Surface Emission Survey
- ___ Radiation Survey
- X Habitat/Biota Survey
- ___ Asbestos Survey (in Rubble)
- X Hydrologic Assessment

Geophysical Survey (check all that apply):

- X Electromagnetic Conductivity:
  - X EM-31 X EM-34
- X Magnetometry
- ___ Very Low Frequency
- ___ Ground Penetrating Radar
- ___ Seismic Refraction
- Seismic Reflection

Analytical Screening (check all that apply):

- ___ Field Analyses:
- ___ Soil Headspace Analyses: Planned Number of Samples ___
- ___ Soil Gas Analyses : Planned Number of Samples ___
- X Laboratory Analyses:

PLANNED NUMBER OF SAMPLES		CATEGORIES OF ANALYSES
Surface Water	___	X Volatile Organic Compounds
Sediment	___	X Polynuclear Aromatic Hydrocarbons
Soil	33	X Phenols
Groundwater	5	___ Organophosphorus Pesticides
Duplicates	2	___ Chlorinated Herbicides
Trip Blanks	___	___ Carbamates
Field Blanks	___	X Pesticides/Polychlorinated Biphenyls
Rinsate Blanks	___	X Total Recoverable Petroleum Hydrocarbons
Other	___	X Metals
		___ Gross Alpha

Section 3.0 -- Project Summary (Continued)

Phase II -- Characterization

PLANNED NUMBER OF SAMPLES

Surface Water	___	Air	___	Duplicates	2
Sediment	___	Biota:		Trip Blanks	2
Soil	25	Flora	___	Field Blanks	1
Groundwater	3	Fauna	___	Rinsate Blanks	2

CATEGORIES OF ANALYSES

- X Purgeable Aromatics
- X Purgeable Halocarbons
- X Base/Neutral Extractables
- X Acid Extractables
- ___ Polynuclear Aromatic Hydrocarbons
- X Pesticides
- X Polychlorinated Biphenyls
- X Total Recoverable Petroleum Hydrocarbons
- X Metals
- X Cyanide

Additional analytical categories are identified below:

- ___ Gross Alpha
- X Total Organic Carbon
- X Hardness (water only)
- X Alkalinity
- X Total Suspended Solids (water only)
- X Total Kjeldahl Nitrogen
- X Ammonia Nitrogen
- X Orthophosphate Phosphorus
- X Dissolved Oxygen (in field)
- X 5-day Biological Oxygen Demand
- X Chemical Oxygen Demand
- X pH
- X Percent Moisture
- X Grain Size
- X BTU Content
- X Ash Content
- X Total Organic Halogens
- X Sulfur
- X Ignitability
- X Cation Exchange Capacity

[NASP]UH1000:T0313:3

recycled paper

ecology and environment

Section 4.0 -- Project Organization and Responsibility

The overall organizational structure for this site is discussed in Section 4.0 of the GQAPP. Site-specific designated personnel and their responsibilities are listed below:

Site Manager:
Team/Task Leader(s): To Be Determined
Field Support Personnel:

Biographies for those personnel listed above which are not included in the GQAPP are included in Appendix A of this document.

Section 5.0 -- QA/QC Objectives for Measurement Data

Criteria for reporting the accuracy, precision, and completeness of data are presented in Section 5.0 of the GQAPP. Detection limits for screening and quantitative analyses are presented in Section 9.0 of the GQAPP. Procedures used to assess data accuracy, precision, and completeness are presented in Section 14.0 of the GQAPP. All analytes (including field parameters), sample media, and method numbers relevant to the investigation of this site are listed in the following table, which also identifies any modifications to the accuracy (A), precision (P), completeness (C), and detection limit (DL) criteria specified in the above-referenced GQAPP sections.

Analyte	Hedia	Hethod No.	A	P	C	DL
*						
Laboratory Screening Analyses						
Volatile Organic Compounds	S/W	--	N/M	N/M	N/M	N/M
Polynuclear Aromatic Hydrocarbons	S/W	--	N/M	N/M	N/M	N/M
Pesticides	S/W	--	N/M	N/M	N/M	N/M
Polychlorinated Biphenyls	S/W	--	N/M	N/M	N/M	N/M
Total Recoverable Petroleum Hydrocarbons	S/W	EPA 418.1	N/M	N/M	N/M	TBD
Phenols	S/W	--	N/M	N/M	N/M	N/M
Arsenic	S/W	--	N/M	N/M	N/M	N/M
Cadmium	S/W	--	N/M	N/M	N/M	N/M
Chromium	S/W	--	N/M	N/M	N/M	N/M
Copper	S/W	--	N/M	N/M	N/M	N/M
Lead	S/W	--	N/M	N/M	N/M	N/M
Nickel	S/W	--	N/M	N/M	N/M	N/M
Silver	S/W	--	N/M	N/M	N/M	N/M
Zinc	S/W	--	N/M	N/M	N/M	N/M
Laboratory Analyses						
TCL Purgeables + xylene	S/W	EPA 8240/624	N/M	N/M	N/M	N/M
TCL BNAs	S/W	EPA 8270/625	N/M	N/M	N/M	N/M
TCL Pesticides & PCBs	S/W	EPA 8080/608	N/M	N/M	N/M	N/M
Total Recoverable Petroleum Hydrocarbons	S/W	EPA 418.1	N/M	N/M	N/M	N/M
TAL Metals:						
Aluminum	S/W	EPA 6010	N/M	N/M	N/M	N/M
Antimony	S/W	EPA 6010	N/M	N/M	N/M	N/M
Arsenic	S/W	EPA 7060	N/M	N/M	N/M	N/M
Barium	S/W	EPA 6010	N/M	N/M	N/M	N/M
Beryllium	S/W	EPA 6010	N/M	N/M	N/M	N/M
Boron	S/W	EPA 6010	N/M	N/M	N/M	N/M
Cadmium	S/W	EPA 6010	N/M	N/M	N/M	N/M
Calcium	S/W	EPA 6010	N/M	N/M	N/M	N/M
Chromium	S/W	EPA 6010	N/M	N/M	N/M	N/M
Cobalt	S/W	EPA 6010	N/M	N/M	N/M	N/M
Copper	S/W	EPA 6010	N/M	N/M	N/M	N/M
Iron	S/W	EPA 6010	N/M	N/M	N/M	N/M
Lead	S/W	EPA 7421	N/M	N/M	N/M	N/M
Magnesium	S/W	EPA 6010	N/M	N/M	N/M	N/M
Manganese	S/W	EPA 6010	N/M	N/M	N/M	N/M

Analyte	Media	Method No.	A	P	C	DL
Mercury	S/W	EPA 7471/7470	N/M	N/M	N/M	N/M
Nickel	S/W	EPA 6010	N/M	N/M	N/M	N/M
Selenium	S/W	EPA 7740	N/M	N/M	N/M	N/M
Silver	S/W	EPA 6010	N/M	N/M	N/M	N/M
Sodium	S/W	EPA 6010	N/M	N/M	N/M	N/M
Thallium	S/W	EPA 7841	N/M	N/M	N/M	N/M
Vanadium	S/W	EPA 6010	N/M	N/M	N/M	N/M
Zinc	S/W	EPA 6010	N/M	N/M	N/M	N/M
Cyanide	S/W	EPA 9010/335.2	N/M	N/M	N/M	N/M
TOC	S/W	EPA 415.1	N/M	N/M	N/M	N/M
Hardness	W	EPA 130.2	N/M	N/M	N/M	N/H
Alkalinity	W	EPA 310.1	N/M	N/M	N/M	N/M
Total Suspended Solids	W	EPA 160.2	N/M	N/M	N/M	N/M
Total Kjeldahl Nitrogen	S/W	EPA 351.3	N/M	N/M	N/M	N/M
Nitrogen-Ammonia	S/W	EPA 350.2	N/M	N/M	N/M	N/M
Orthophosphate Phosphorus	S/W	EPA 365.2	N/M	N/M	N/M	N/M
5-day Biological Oxygen Demand	W	SM 5210	N/M	N/M	N/M	N/M
Chemical Oxygen Demand	W	EPA 410.4	N/M	N/M	N/M	N/M
pH	W	EPA 150.1	N/M	N/M	N/M	N/M
Percent Moisture	S	ASTM D-2216-80	N/M	N/M	N/M	N/M
Grain Size	S	ASTM D-422-63	N/M	N/M	N/M	N/M
BTU Content	S	ASTM D-2015-77	N/M	N/M	N/M	N/M
Ash Content	S	ASTM D-482	N/M	N/M	N/M	N/M
Total Organic Halogens	S	SW 9020	TBD	TBD	TBD	TBD
Sulfur	S	ASTM D-129-64	N/M	N/M	N/M	N/M
Ignitability	S/W	EPA 1010	N/M	N/M	N/M	N/M
Cation Exchange Capacity	S	EPA 9081	75-125	35	95%	100 mg/kg
Field Parameters						
pH	W	150.1	N/M	N/M	N/M	N/M
Specific Conductance	W	120.1	N/M	N/M	N/M	N/M
Temperature	W	170.1	N/M	N/M	N/M	N/M
Dissolved Oxygen	W	EPA 360.1	N/M	N/M	N/M	N/M

Notes: S = Soil
W = Groundwater
N/M = No Modifications from GQAPP
TBD = To Be Determined

*
With the exception of Total Recoverable Petroleum Hydrocarbons, the laboratory screening analyses do not have EPA method numbers.

Section 6.0 -- Fieldwork and Sampling Procedures

Pieldvork and sampling procedures are presented in Section 6.0 of the GQAPP. Modifications to these procedures are described below:

No Modifications

Section 7.0 -- Sample Custody

Sample custody procedures are presented in Section 7.0 of the GQAPP. Modifications to these procedures are described below:

No Uodifications

Section 8.0 -- Calibration Procedures and Frequency

Calibration procedures and frequency are presented in Section 8.0 of the GQAPP. Modifications to these procedures are described below:

No Modifications

Section 9.0 — Analytical Procedures

Screening and quantitative analytical procedures are presented in Section 9.0 of the GQAPP. Site-specific accuracy, precision, completeness, and detection limit criteria are presented in Section 5.0 of this SQAPP. Modifications to any other of the analytical procedures are described below:

No Modifications

Section 10.0 -- Data Reduction, Validation, and Reporting

Data reduction, validation, and reporting procedures are presented in Section 10.0 of the GQAPP. Modifications to these procedures are described below:

No Modifications

Section 11.0 -- Internal Quality Control Checks

Internal quality control check procedures are presented in Section 11.0 of the GQAPP. Modifications to these procedures are described below:

No Modifications

Section 12.0 -- Performance and System Audits

Performance and system audit procedures are presented in Section 12.0 of the GQAPP. Specific audits planned for this site investigation are listed below:

Audit Type	Frequency/Date	Description
	To Be Determined	

Section 13.0 — Preventive Maintenance

Preventive maintenance procedures are presented in Section 13.0 of the GQAPP. Modifications to these procedures are described below:

No Modifications

Section 14.0 -- Procedures Used to Assess Accuracy, Precision, and Completeness of Data

Procedures used to assess the accuracy, precision, and completeness of data are presented in Section 14.0 of the GQAPP. Modifications to these procedures are described below:

No Modifications

Section 15.0 -- Corrective Action

Corrective action procedures are presented in Section 15.0 of the GQAPP. Modifications to these procedures are described below:

No Modifications

Section 16.G -- Quality Assurance Reports to Management

Quality assurance report procedures are presented in Section 16.0 of the GQAPP. Modifications to these procedures are described below:

No Modifications

Appendix A -- Additional Personnel Biographies

Personnel assigned to this site investigation whose biographies do not appear in the GQAPP are listed below; biographies for these site personnel are presented on the following pages.

To Be Determined

Section 1.0 -- Title Page

Work Plan Group: L
Site No. : 16
Site Name: Brush Disposal Area

Prepared by: Jon A. Schmidt
Ecology and Environment, Inc.
1203 Governor's Square Boulevard, Suite 401
Tallahassee, Florida 32301

Prepared for: Department of the Navy
Southern Division
Naval Facilities Engineering Command
2155 Eagle Drive, P.O. Box 10068
Charleston, South Carolina 29411-0068
Contract Number N62467-88-C-0200

Signature Approvals:

E 6 E Project Manager: John D. Barksdale
J. Barksdale

E & E Regional QA/QC Coordinator: Kimberly R. Walker
K. Walker

E 6 E ASC Director: Gary Hahn for
Gordon W.F. Hall, Ph.

K. Walker for
E 6 E QA/QC Project Officer: Marcia Meredith
M. Meredith

[NASP]UH1000:T0313:4

Section 2.0 -- Table of Contents

		Page	Date
Section 1.0	-- Title Page	1	5-27-92
Section 2.0	-- Table of Contents	2	4-24-89
Section 3.0	-- Project Summary	3	4-24-89
Section 4.0	-- Project Organization and Responsibility	5	4-24-89
Section 5.0	-- QA/QC Objectives for Measurement Data	5	5-27-92
Section 6.0	-- Fieldwork and Sampling Procedures	8	4-24-89
Section 7.0	-- Sample Custody	8	4-24-89
Section 8.0	-- Calibration Procedures and Frequency	8	4-24-89
Section 9.0	-- Analytical Procedures	8	4-24-89
Section 10.0	-- Data Reduction, Validation, and Reporting	9	4-24-89
Section 11.0	-- Internal Quality Control Checks	9	4-24-89
Section 12.0	-- Performance and Systems Audits	9	4-24-89
Section 13.0	-- Preventive Maintenance	10	4-24-89
Section 14.0	-- Procedures Used to Assess Accuracy, Precision, and Completeness of Data	10	4-24-8c
Section 15.0	-- Corrective Action	10	4-24-89
Section 16.0	-- Quality Assurance Reports to Management	10	4-24-89
Appendix A	-- Additional Personnel Biographies	11	4-24-89

Section 3.0 -- Project Summary

Work Plan Group: L

Site No. : 16

Site Name: Brush Disposal Area

Site Description: A complete site description and history are presented in Sections 2.0 and 3.0 of the attached work plan.

Phase I -- Field Screening
Physical Survey (check all that apply):

- X Overall Physical Reconnaissance
- X HNu/OVA Surface Emission Survey
- ___ Radiation Survey
- X Habitat/Biota Survey
- ___ Asbestos Survey (in Rubble)
- X Hydrologic Assessment

Geophysical Survey (check all that apply):

- X Electromagnetic Conductivity:
  - X EM-31 X EM-34
- X Magnetometry
- ___ Very Low Frequency
- ___ Ground Penetrating Radar
- ___ Seismic Refraction
- ___ Seismic Reflection

Analytical Screening (check all that apply):

- ___ Field Analyses:
- ___ Soil Headspace Analyses: Planned Number of Samples ___
- ___ Soil Gas Analyses : Planned Number of Samples ___
- X Laboratory Analyses:

PLANNED NUMBER OF SAMPLES		CATEGORIES OF ANALYSES
Surface Water	2	X Volatile Organic Compounds
Sediment	3	X Polynuclear Aromatic Eydrocarbons
Soil	42	X Phenols
Groundwater	5	___ Organophosphorus Pesticides
Duplicates	5	___ Chlorinated Herbicides
Trip Blanks	___	___ Carbamates
Field Blanks	___	X Pesticides/Polychlorinated Biphenyls
Rinsate Blanks	___	X Total Recoverable Petroleum Hydrocarbons
Other	___	X Metals
		___ Gross Alpha

Section 3.0 -- Project Summary (Continued)

Phase II -- Characterization

PLANNED NUMBER OF SAMPLES

Surface Water	1	Air		Duplicates	4
Sediment	1	Biota:		Trip Blanks	4
Soil	25	Flora		Field Blanks	1
Groundwater	3	Fauna		Rinsate Blanks	4

CATEGORIES OF ANALYSES

- X Purgeable Aromatics
- X Purgeable Halocarbons
- X Base/Neutral Extractables
- X Acid Extractables
- ___ Polynuclear Aromatic Hydrocarbons
- X Pesticides
- X Polychlorinated Biphenyls
- X Total Recoverable Petroleum Eydrocarbons
- X Metals
- X Cyanide

Additional analytical categories are identified below:

- ___ Gross Alpha
- X Total Organic Carbon
- X Hardness (water only)
- X Alkalinity
- X Total Suspended Solids (water only)
- X Total Kjeldahl Nitrogen
- X Ammonia Nitrogen
- X Orthophosphate Phosphorus
- X Dissolved Oxygen (in field)
- X 5-day Biological Oxygen Demand
- X Chemical Oxygen Demand
- X pH
- X Percent Moisture
- X Grain Size
- X BTU Content
- X Ash Content
- X Total Organic Halogens
- X Sulfur
- X Ignitability
- X Cation Exchange Capacity

[NASP]UH1000:T0313:4

recycled paper

ecology and environment

Section 4.0 -- Project Organization and Responsibility

The overall organizational structure for this site is discussed in Section 4.0 of the GOAPP. Site-specific designated personnel and their responsibilities are listed below:

Site Manager:
Team/Task Leader(s): To Be Determined
Field Support Personnel:

Biographies for those personnel listed above which are not included in the GQAPP are included in Appendix A of this document.

Section 5.0 -- QA/QC Objectives for Measurement Data

Criteria for reporting the accuracy, precision, and completeness of data are presented in Section 5.0 of the GQAPP. Detection limits for screening and quantitative analyses are presented in Section 9.0 of the GQAPP. Procedures used to assess data accuracy, precision, and completeness are presented in Section 14.0 of the GQAPP. All analytes (including field parameters), sample media, and method numbers relevant to the investigation of this site are listed in the following table, which also identifies any modifications to the accuracy (A), precision (P), completeness (C), and detection limit (DL) criteria specified in the above-referenced GQAPP sections.

Analyte	Media	Method No.	A	P	C	D
oratory Screening Analyses	*					
Volatile Organic Compounds	S/W	--	N/H	N/H	N/M	N/M
Polynuclear Aromatic Hydrocarbons	S/W	--	N/H	N/M	N/H	N/H
Pesticides	S/W	--	N/M	N/M	N/M	N/H
Polychlorinated Biphenyls	S/W	--	N/H	N/M	N/H	N/H
Total Recoverable Petroleum Hydrocarbons	S/W	EPA 418.1	N/M	N/M	N/M	TBD
Phenols	S/W	--	N/M	N/M	N/M	N/H
Arsenic	S/W	--	N/M	N/M	N/M	N/H
Cadmium	S/W	--	N/M	N/H	N/M	N/M
Chromium	S/W	--	N/M	N/M	N/M	N/M
Copper	S/W	--	N/M	N/M	N/H	N/H
Lead	S/W	--	N/M	N/M	N/H	N/M
Nickel	S/W	--	N/M	N/H	N/M	N/H
Silver	S/W	--	N/M	N/H	N/H	N/M
Zinc	S/W	--	N/M	N/M	N/M	N/M
Laboratory Analyses						
TCL Purgeables + xylene	S/W	EPA 8240/624	N/M	N/M	N/M	N/H
TCL BNAs	S/W	EPA 8270/625	N/M	N/M	N/H	N/[illegible]
TCL Pesticides & PCBs	S/W	EPA 8080/608	N/M	N/M	N/H	N/[illegible]
Total Recoverable Petroleum Hydrocarbons	S/W	EPA 418.1	N/M	N/M	N/M	N/M
TAL Metals:						
Aluminum	S/W	EPA 6010	N/H	N/M	N/M	N/M
Antimony	S/W	EPA 6010	N/M	N/H	N/M	N/H
Arsenic	S/W	EPA 7060	N/M	N/H	N/H	N/H
Barium	S/W	EPA 6010	N/M	N/H	N/M	N/H
Beryllium	S/W	EPA 6010	N/M	N/M	N/M	N/M
Boron	S/W	EPA 6010	N/H	N/M	N/M	N/M
Cadmium	S/W	EPA 6010	N/H	N/H	N/M	N/H
Calcium	S/W	EPA 6010	N/M	N/H	N/M	N/M
Chromium	S/W	EPA 6010	N/M	N/M	N/M	N/M
Cobalt	S/W	EPA 6010	N/H	N/M	N/M	N/H
Copper	S/W	EPA 6010	N/H	N/M	N/M	N/H
Iron	S/W	EPA 6010	N/M	N/H	N/M	N/H
Lead	S/W	EPA 7421	N/M	N/M	N/M	N/M
Hagnesium	S/W	EPA 6010	N/M	N/M	N/M	N/H
Manganese	S/W	EPA 6010	N/H	N/M	N/M	N/M

[NASP]UH1000:T0313:4

0000124

Analyte	Media	Method No.	A	P	C	DL
Mercury	S/W	EPA 7471/7470	N/M	N/M	N/M	N/M
Nickel	S/W	EPA 6010	N/M	N/M	N/M	N/M
Selenium	S/W	EPA 7740	N/M	N/M	N/M	N/M
Silver	S/W	EPA 6010	N/M	N/M	N/M	N/M
Sodium	S/W	EPA 6010	N/M	N/M	N/M	N/M
Thallium	S/W	EPA 7841	N/M	N/M	N/M	N/M
Vanadium	S/W	EPA 6010	N/M	N/M	N/M	N/M
Zinc	S/W	EPA 6010	N/M	N/M	N/M	N/H
Cyanide	S/W	EPA 9010/335.2	N/M	N/M	N/M	N/M
TOC	S/W	EPA 415.1	N/M	N/M	N/M	N/M
Hardness	W	EPA 130.2	N/M	N/M	N/M	N/M
Alkalinity	W	EPA 310.1	N/M	N/M	N/M	N/M
Total Suspended Solids	W	EPA 160.2	N/M	N/M	N/M	N/M
Total Kjeldahl Nitrogen	S/W	EPA 351.3	N/M	N/M	N/M	N/M
Nitrogen-Ammonia	S/W	EPA 350.2	N/M	N/M	N/M	N/M
Orthophosphate Phosphorus	S/W	EPA 365.2	N/M	N/M	N/M	N/M
5-day Biological Oxygen Demand	W	SM 5210	N/M	N/M	N/M	N/M
Chemical Oxygen Demand	W	EPA 410.4	N/M	N/M	N/M	N/M
pH	W	EPA 150.1	N/M	N/M	N/M	N/M
Percent Moisture	S	ASTM D-2216-80	N/M	N/M	N/M	N/M
Grain Size	S	ASTM D-422-63	N/M	N/M	N/M	N/M
BTU Content	S	ASTM D-2015-77	N/M	N/M	N/M	N/M
Ash Content	S	ASTM D-482	N/M	N/M	N/M	N/M
Total Organic Halogens	S	SW 9020	TBD	TBD	TBD	TBD
Sulfur	S	ASTM D-129-64	N/M	N/M	N/M	N/M
Ignitability	S/W	EPA 1010	N/M	N/M	N/M	N/M
Cation Exchange Capacity	S	EPA 9081	75-125	35	95%	100 mg/kg
Field Parameters						
pH	W	150.1	N/M	N/M	N/M	N/M
Specific Conductance	W	120.1	N/M	N/M	N/M	N/M
Temperature	W	170.1	N/M	N/M	N/M	N/M
Dissolved Oxygen	W	EPA 360.1	N/M	N/M	N/M	N/M

Notes: S = Soil and/or sediment
W = Groundwater and/or surface water
N/M = No Modifications from GQAPP
TBD = To Be Determined

*
With the exception of Total Recoverable Petroleum Hydrocarbons, the laboratory screening analyses do not have EPA method numbers.

Section 6.0 -- Fieldwork and Sampling Procedures

Fieldwork and sampling procedures are presented in Section 6.0 of the GQAPP. Uodifications to these procedures are described belov:

- No Hodifications

Section 7.0 — Sample Custody

Sample custody procedures are presented in Section 7.0 of the GQAPP. Uodifications to these procedures are described belov:

No Hodifications

Section 8.0 -- Calibration Procedures and Frequency

Calibration procedures and frequency are presented in Section 8.0 of the GQAPP. Hodifications to these procedures are described below:

No Hodifications

Section 9.0 -- Analytical Procedures

Screening and quantitative analytical procedures are presented in Section 9.0 of the GQAPP. Site-specific accuracy, precision, completeness, and detection limit criteria are presented in Section 5.0 of this SQAPP. Hodifications to any other of the analytical procedures are described below:

No Hodifications

Section 10.0 -- Data Reduction, Validation, and Reporting

Data reduction, validation, and reporting procedures are presented in Section 10.0 of the GQAPP. Modifications to these procedures are described below:

No Modifications

Section 11.0 -- Internal Quality Control Checks

Internal quality control check procedures are presented in Section 11.0 of the GQAPP. Modifications to these procedures are described below:

No Modifications

Section 12.0 -- Performance and System Audits

Performance and system audit procedures are presented in Section 12.0 of the GQAPP. Specific audits planned for this site investigation are listed below:

Audit Type	Frequency/Date	Description
	To Be Determined	

Section 13.0 -- Preventive Maintenance

Preventive maintenance procedures are presented in Section 13.0 of the GQAPP. Modifications to these procedures are described below:

No Hodifications

Section 14.0 -- Procedures Used to Assess Accuracy, Precision, and Completeness of Data

Procedures used to assess the accuracy, precision, and completeness of data are presented in Section 14.0 of the GQAPP. Hodifications to these procedures are described below:

No Hodifications

Section 15.0 -- Corrective Action

Corrective action procedures are presented in Section 15.0 of the GQAPP. Modifications to these procedures are described below:

No Hodifications

Section 16.0 -- Quality Assurance Reports to Management

Quality assurance report procedures are presented in Section 16.0 of the GQAPP. Modifications to these procedures are described below:

No Hodifications

Appendix A -- Additional Personnel Biographies

Personnel assigned to this site investigation whose biographies do not appear in the GQAPP are listed below; biographies for these site personnel are presented on the following pages.

To Be Determined

APPENDIX C

THREATENED AND ENDANGERED FLORA AND FAUNA ASSOCIATED WITH NAS PENSACOLA

[Bold items enclosed in brackets denote changes to last version of document]

APPENDIX C

THREATENED AND ENDANGERED FLORA AND FAUNA OBSERVED OR LIKELY TO OCCUR WITHIN THE NAS PENSACOLA FACILITY OR NEARBY

Scientific Name	Common Name	Base Status[a]	Status[b] FGFWFC (or FDA)	Status[b] USFWS	Habitat
FISHES					
Acipenser oryrhynchus	Atlantic sturgeon	M	SSC	UR 2	Gulf coast, estuarine
Ammocrypta asprella	Crystal darter	U	T	u R 2	Fresh water
Etheostoma histrio	Harlequin darter	U	SSC		Fresh water
Fundulus jenkinsi	Salt marsh topminnow	P	SSC		Salt, fresh, brackish waters
Lepisosteus spatula	Alligator gar	U	SSC		Brackish, fresh, salt water
Moxostoma carinatum	River redhorse	U	SSC		Fresh water
AMPHIBIANS AND REPTILES					
Alligator mississippiensis	American alligator	R	SSC	T(S/A)	Swamps. marshes, ponds
Caretta caretta caretta	Loggerhead turtle	M?	T	T	Marine, coastal
Chelonia mydas mydas	Green turtle	M?	E	E	Marine, coastal
Dermochelys coriacea	Leatherback turtle	M	E	E	Marine, coastal
Drymarchon corais coupori	Eastern indigo snake	P	T	T	Open areas near water
Eretmochelys imbricata	Hawksbill turtle	M?	E	E	Marine, coastal
Gopherus polyphemus	Gopher tortoise	P	SSC	UR 1	Sandy coastal plains
Graptemys pulchra	Alabama map turtle	U	SSC		Swamps, streams, marshes, ponds
Lepidochelys kempi	Atlantic ridley turtle	n?	E	E	Marine, coastal
Rana areolata aesopus	Florida gopher frog	P	SSC	UR 2	Sand hill communities
Macroclemys temmincki	Alligator snapping turtle	SR	SSC	UR 2	Swamps. marshes, ponds

14[NASP]UH1000:T0313/1589/2

Key at end of table.

00001129

recycled paper

Tabla **Appendix** C (Cont.)

Sciontific Name	Common Name	Base Status[a]	status[b] FGFWFC (or FDA)	status[b] USFWS	Habitat
MAMMALS					
Mustela vison lutensis	Florida rink	U		UR 2	Terrestrial habitats
Peromyscus polionotus trissyllepsis	Perdido Key beach mouse	N/A	T	E	Beach dunes
Trichochus manatus latirostris	West Indian manatee	M	E	E	Atlantic and Gulf coasts
BIRDS					
Charadrius melodus	Piping plover	P	T	T	Opan, dry, sandy beaches
Charadrius alexandrinus	Snowy plover	P	T	UR 2	Open, dry, sandy beaches
Dendroid. dominica atoddardi	Stoddard's yellow throated warbler	P-u		UR 2	Wooded habitats
Dendroica kirtlandii	Kirtland's warbler	U	E	E	Woodod habitats
Haematopus palliatus	American oystercatcher	U	SSC		Coastal habitats
Egretta rufescens	Reddish egret	P-U	SSC	u R 2	Freshwater/coastal wetlands
Cgrotta caerulea	Little blue haron	P-U	SSC		Freshwater/coastal wetlands
Cgrotta thula	Snowy egret	P-u	SSC		Freshwater/coastal wetlands
Grus canadensis pratensis	Florida sandhill crane	U	T		Freshwater wetlands
Falco peregrinus tundrius	Arctic peregrine falcon	M	E	T	Winters on coasts
Falco sparverius paulus	Southeastern kestrel	R	T	UR 2	Open pine forests, clearings
Haliaeetus leucocephalus	Bald eagle	P-u	T	E	Pine forests/coastal habitat
Pandion haliaetus	Osprey	R	SSC		Near water
Pelecanus occidentalis	Brown pelican	R	SSC	AC	Mangrove trees, coasts

14[NASP]UH1000:T0313/1589/2

Kay at end of tabla.

ecology and environment

Table Appendix C (Cont.)

Scientific Name	Common Name	Base status[a]	Status[b] FGFWFC (or FDA)	Status[b] USFWS	Habitat
Picoides borealis	Rod-cockadod woodpecker	P-u	T	E	Cavity nests/old pine stands
Vermivora bachmanii	Bachmann's warbler	U	E	E	Wooded habitats
Campephilus principalis	Ivory-billed woodpeckor	U	E	E	Wooded habitats
Sterna antillarum	Least tern	U	T		Coastal habitats
Mycteria americana	Wood stork	U	E	E	Freshwater/coastal wetlands
Rostrhamus sociabilis	Snail kite	U	E	E	Freshwater/coastal wetlands
INVERTEBRATES					
Copris gopheri	Scarab beetle	P		UR 2	Associated w/gopher tortoise
Chrysopsis gossypina cruiseana	Cruise's golden-aster	P	E	UR 1	coastal dunes
Drosera intermedia	Spoon-leaved sundew	R	T		Aquatic habitats
Epigaea repens	Trailing arbutus	U	E		Dry, acid, sandy soil
Kalmia latifolia	Mountain laurel	U	T		Rich, moist, shady woods
Lilaeopsis carolinensis	Carolina lilaeopsis	R		UR 2	
Lilium iridollae	Panhandle lily	U	E	UR 2	Black, mucky soils
Pinguicula planifolia	Chapman's butterwort	U	RE	UR 2	
Polygonella aacrophylla	Large-leaved jointweed	R	T	UR 1	Sand pine-oak scrub
Rhododendron austrinum	orange azalea	U	E	UR 5	noist, woody habitats

Key at end of table.

0000130

recycled paper

Table Appendix C (Cont.)

Scientific Name	Common Name	Base status.	status[b] FGFWFC (or FDA)	status[b] USFWS	Habitat
Sarracenia leucophylla	White-top pitchorplant	R	E		Open acid bogs
Sarracenia rubra	Sweet pitchorplant	U	E	UR 2	Acid bogs/slash pine woods
Stewartia malacodnedron	Silky camellia	U	E		Slopes of wooded ravines

14[NASP]UH1000:T0313/1589/2

Key:

[a]Status of species on tho NAS Pensacola facility:
R = Resident.
M = Migrant.
SR = Suspected resident.
P = Possible resident duo to available habitat; survey required.
U = Unknown. survey required.
N/A = Not expected to occur on tho NAS Pensacola facility.

[b]State and federal status:
E = Endangered.
T = Threatened.
T(S/A) = Threatened due to similarity in appearance.
AC = Agency concern; not currently listed or a candidate tor listing.
UR 1 = Under review tor federal listing with substantial evidence indicating at least some degree of biological vulnerability and/or throat.
UR 2 = Under review, insufficient biological data available.
UR 5 = Candidate species but taxa bar proven to bo more widespread than previously believed and/or those species that are not subject to any identifiable throat.
FDA = Florida Department of Agriculture.
FGFWFC = Florida Game and Freshwater Fish Commission.
USFWS = U.S. fish and Wildlife Service.

Source: Ecology and Environment, Inc., 1992 after Florida Natural Areas Inventory 1988.

minimum 20% post consumer